

BUS BOOK

Routes and Schedules Effective January 3, 2011 to May 2, 2011



RESOLVE TO RIDE.

1-800-9-OMNIBUS



OMNITRANS.ORG



Welcome Aboard!

Table of Contents

Pass Outlets	2-3	Expendios de pases
Passes by Mail	96	Pases por correo
Fare Information	4-6	Información del precio
Calendar	3	Calendario
How to Ride	7-10	Cómo Viajar
Transfer Centers	11-13	Centros de transbordo
Destinations	14	Destinos
Telephone Numbers	15	Números de teléfono
Bike & Ride	16	Pedalear y viajar
Wheelchair Lift	17	Elevador para sillas de ruedas
Route Maps & Schedules	18-91	Mapas y horarios de rutas
Access, Omnalink	92 - 95	Access, Omnalink

WHAT'S NEW

NOVEDADES

What's new for January? Only minor changes to a few of our routes. Maps for Routes 3-4 and 82 will reflect minor changes in routing and service enhancements.

Routes 3-4 Run time changes to all days. Routing around the 4th Street Transit Mall has been altered and the time point has been moved to Court and E Streets.

Route 9: Weekday service adjusted for easier transfer to OmniGo Route 308/309.

Route 15: Weekday service adjusted for easier transfers in downtown San Bernardino and at the Redlands Mall.

Route 65: Minor schedule changes to all days.

Route 66: Weekday service adjusted for easier transfers at Fontana Metrolink and the Montclair Transit Center.

Route 80: Minor schedule changes to all days.

Route 81: Weekday service adjusted for easier transfers at Rancho Cucamonga Metrolink.

Route 82: Weekday service adjusted to accommodate a new tripper service to Jurupa Hills High School and Fontana Adult School.

Route 215: Minor schedule changes to weekday service only.

OmniGo Routes 308/309: Minor schedule changes to all days.

OmniGo Route 325: Minor schedule changes to all days.

OmniGo Route 365: Minor schedule changes to all days.

¿Qué hay de nuevo para enero? Solo cambios menores a algunos de nuestros recorridos. Los mapas de los recorridos 3-4 y 82 reflejarán cambios menores en los recorridos y mejoras del servicio.

El horario del recorrido de las **rutas 3-4** ha cambiado para todos los días. El recorrido por 4th Street Transit Mall ha sido modificado y el cartel con los horarios ha sido llevado a las calles Court y E Street.

Ruta 9: Ajustes al servicio de lunes a viernes para una conexión más sencilla con el recorrido 308/309 de OmniGo.

Ruta 15: Ajustes al servicio de lunes a viernes para una conexión más sencilla en el centro de San Bernardino y en Redlands Mall.

Ruta 65: Cambios menores a los horarios de todos los días.

Ruta 66: Ajustes al servicio de lunes a viernes para una conexión más sencilla en Fontana Metrolink y Montclair Transit Center.

Ruta 80: Cambios menores a los horarios de todos los días.

Ruta 81: Ajustes al servicio de lunes a viernes para una conexión más sencilla en Rancho Cucamonga Metrolink. **Ruta 82:** Ajustes al servicio de lunes a viernes para dar cabida al nuevo servicio a la secundaria Jurupa Hills y a la escuela Fontana para adultos.

Ruta 215: Solo cambios menores al servicio de lunes a viernes.

Rutas 308/309 de OmniGo: Cambios menores a los horarios de todos los días.

Ruta 325 de OmniGo: Cambios menores a los horarios de todos los días.

Ruta 365 de OmniGo: Cambios menores a los horarios de todos los días.

JANUARY CHANGES

Schedule Changes: 3, 4, 9, 15, 65, 66, 80, 81, 82, 215, 308/309, 325, and 365.

Route Map Changes: 3, 4 and 82.

CAMBIOS EN ENERO

Cambios de horario: 3, 4, 9, 15, 65, 66, 80, 81, 82, 215, 308/309, 325 y 365.

Cambios de recorrido: 3, 4, y 82.

Please contact Omnitrans with your questions or comments at:

1-800-966-6428

1700 West Fifth St., San Bernardino, CA 92411

www.omnitrans.org

WHERE TO PURCHASE PASSES**DÓNDE COMPRAR PASES**

And which routes provide service to that destination.

		Route			Route
BLOOMINGTON			MONTCLAIR		
Circle K			Cash 2 Go #3		
920 W. Bloomington	877-6621	19	5281 Mission Blvd., Ste. 15	627-2700	61
CHINO			Cardenas Market		
City of Chino			10455 Mills Ave.	621-7772	61
13220 Central Ave.	591-9820	63,65 68,83, OmniGo 365	ONTARIO		
Superior Grocers			Cardenas Market		
12375 Central Ave.	590-5415	65	720 E. Holt Blvd.	629-6538	61, 63, 80
Rio Ranch Market			1714 S. Euclid Ave.	984-8711	83
5832 Riverside Dr.	627-8214	63	2450 Vineyard Ave.	9476350	81
CLAREMONT			Circle K		
Foothill Transit Store			1880 E. 4th Street	391-6387	80
200 W. 1st St.	(800)743-3463	FT187, 197, 480, 492,690	405 N. Vineyard	937-6876	61, 80
COLTON			City of Ontario		
Cardenas Market			1333 S. Bon View	395-2050	81
1067 N. Mt. Vernon Ave.	783-7992	1	Liborio Market		
J Check Cashing	423-0321	1	130 West G St.	983-4002	83
1490 N. Mt. Vernon			Ontario Mills 76 Station		
Larson's Payday Loans			4350 Mills Circle Dr.	481-7055	61, 80, 81, 82
190 W. H Street, Suite 104	783-7772	1, 19	USA Checks Cashed		
Larson's Pharmacy			100 S. Euclid	984-3360	83
142 W. H St.	825-1950	1, 19	Superior Grocers		
815 W. Holt Blvd.			815 W. Holt Blvd.	988-6121	61, 63, 80
FONTANA			POMONA		
Cash 2 Go			Foothill Transit Store		
11623 Cherry Ave. #4	356-9513	82	Pomona Transit Center		
Cardenas Market			100 W. Commercial	(800)743-3463	61
8963 Sierra Ave.	429-2070	10, 14, 15	Cardenas Market		
16721 Valley Blvd.	854-6629	19,20,29,61,82	690 E. Holt Ave.	629-6358	61, FT 482
16212 Foothill Blvd.	434-0760	10,66	RANCHO CUCAMONGA		
Circle K			Cash Plus		
14906 Valley Blvd.	823-9059	61	9339 Foothill Blvd. #F	989-8300	66
16880 Slover	829-4591	82	Chaffey College Bookstore		
14527 Slover	823-8905	82	5885 Haven Ave.	941-2674	68, 80, 81
16125 Baseline Rd.	829-0732	10, 67	Circle K		
16900 Foothill Blvd.	823-4594	14, 67, 83	7287 Archibald Ave.	945-2669	67
Norm's Market & Liquor			6760 Carnelian	980-4513	80
16286 Foothill Blvd.	574-0147	10, 66	James Brulte Senior Center		
Superior Grocers			Central Park		
16055 Foothill Blvd.	822-3968	10, 66	11200 E. Baseline	477-2780	67
HIGHLAND			REDLANDS		
Circle K			Circle K		
3405 E. Highland Ave.	864-0268	3, 4	1598 N. Orange	335-2285	15
Rio Ranch Market			765 W. Redlands Blvd.	792-7840	8
2028 East Highland Ave.	862-4404	1, 3, 4	RIALTO		
26534 9th Street	862-9712	15	Cardenas Market		
LOMA LINDA			250 West Foothill Blvd.	873-2228	14
Loma Linda Market			Fastopp Market & Liquor		
11161 Anderson St.	558-4565	2, 9, 19, OmniGo 325	118 E. Foothill Blvd. #A	873-2389	14, 22
Nader's Market			Fiesta Foods Warehouse		
25227 Redlands Blvd. Ste #1	796-1660	8, 19	515 S. Riverside Ave.	874-4481	22
MENTONE			Nix Check Cashing		
Circle K			282 E. Baseline	873-8923	10
1702 Mentone Blvd.	794-7744	8	Superior Grocers		
2097 Mentone Blvd.	794-1357	8	151 W. Baseline	562-0155	10, 22

WHERE TO PURCHASE PASSES

DÓNDE COMPRAR PASES

And which routes provide service to that destination.

SAN BERNARDINO		Route
Cardenas Market		
140 W. 40th Ave.	726-9000	5, 7
Cash 2 Go		
4180 Sierra Way	881-4166	5, 7
Circle K		
2734 Del Rosa	883-0418	5
3006 N. "E" Street	883-0937	2
295 N. Waterman Ave.	884-2600	2, 5, 9
Cal State University San Bernardino		
Parking Services	537-5912	2, 5, 7, 11
Omnitrans Metro Office		
1700 W. Fifth St.	379-7100	14
Rio Ranch Market		
25745 Baseline Rd.	425-8670	3, 4
2028 E. Highland Ave.	862-4404	1, 3, 4
San Bern. Comm Hosp		
1805 Medical Center Dr.	887-6333	3, 4, 11
San Bernardino Valley		
College Bookstore	384-4435	1, 15
701 S. Mt. Vernon Ave.		
Superior Grocers		
1108 W. 2nd St.	889-5818	1
The Green Shack Market		
163 W. Highland	886-3812	3, 4, 7
USA Checks Cashed		
301 W. Baseline	381-3456	3, 4, 7
1455 W. Highland #102	887-8107	3, 4, 11
310 W. Mill	381-6434	2, 15
25716 E. Baseline	884-5088	3, 4
UPLAND		
Cash Plus		
350 W. Foothill Blvd.	985-5033	66
Circle K		
460 S. Campus	985-5114	63
681 E. Foothill Blvd.	920-5500	63
City Hall		
460 N. Euclid Ave	931-4100	83, 68
YUCAIPA		
Crafton Hills College		
Student Senate Office	389-3410	8, 9
Sail Drug		
12350 California St.	797-9193	OmniGo 308/309

Bus Pass Terms & Conditions

- There are no refunds for lost, stolen, damaged, unused or misused passes.
- One Day, 7- Day and 31-Day Passes are non-transferable to another person.
- Misused passes will be confiscated.
- Please sign your 7-Day and 31-Day Pass.
- Coach operators may request identification to prove pass ownership.
- Passes must be validated each time you board.
- Passes are valid on Omnitrans fixed-route buses only.
- You may use your pass as a transfer to many neighboring transit systems (see page 8).
- Persons purchasing reduced fare passes (senior, disability, student) must show proof of eligibility at the time of purchase.
- Persons using reduced fare passes may be requested to show proof of eligibility on board (see page 4 for a list of accepted identifications).

Omnitrans Bus Passes
Make Riding the Bus Easy!
See page 96 for more information
on ordering passes.

2 0 1 1 C a l e n d a r

NO SERVICE HOLIDAYS NO buses operating

January 1	New Year's Day
May 30	Memorial Day
July 4	Independence Day
September 5	Labor Day
November 24	Thanksgiving
December 25	Christmas

ADMINISTRATIVE HOLIDAYS Offices closed - Buses operating

February 21	Presidents' Day
October 10	Columbus Day
November 11	Veterans' Day
November 25	Post Thanksgiving
December 23	Christmas Eve (Observed)
December 26	Christmas Day (Observed)

USING THE FAREBOX

As you climb the steps to board the bus, you'll see the metal farebox located next to the driver. Please put your cash fare into the top of the farebox. Our drivers cannot make change for you, so please have exact change for your fare.

If you have an Omnitrans bus pass, you'll do things a little differently: the first time you use the pass, just insert it into the farebox card reader on the far right side of the farebox. After that, you can use Omnitrans' handy swipe card reader to "swipe" your pass through and save time! (as shown below.)

Note: Riders cannot combine currency or coin with partially used passes.



Swipe Reader

USO DEL REGISTRADOR DE PASAJES

Al subir las escaleras para abordar el autobús, verá el registrador de pasajes metálico ubicado junto al conductor. Por favor deposite su dinero dentro del registrador de pasajes. Nuestros conductores no pueden darle vuelto, así que por favor tenga el cambio exacto para pagar el pasaje.

Si tiene un pase de autobús de Omnitrans, la cosa será ligeramente distinta: la primera vez que use el pase, sencillamente introduzca el pase en el lector de tarjetas del registrador de pasajes en el lado derecho del registrador de pasajes. Después usted podrá utilizar el práctico lector de tarjetas magnéticas para "deslizar" su pase magnético y ¡ahorrar tiempo! (según lo demostrado debajo.)



Trim Unit

Nota: Pasajeros no pueden combinar dinero, billetes, o monedas con boletos partemente usados.

31-DAY PASSES

31-Day Passes are good for 31 consecutive days, beginning with the first use. For example, if you first use the pass on September 15, the pass is good through October 15. Don't worry if that seems like a lot to remember - just insert your pass into the farebox card reader on the bus, and the machine will print the effective dates right on the pass for you!

Passes are available at many locations. If you'll be purchasing a discounted pass, don't forget to bring your identification with you. A list of pass sales locations is shown on pages 2-3. Also, please note that Omnitrans has six "no service" holidays each year (please see the list on page 3). There will be no refunds issued for these dates.

7-DAY PASSES

7-Day Passes work much like a 31-Day pass - the pass is good for seven days, beginning with the first use. For example, if you first use the pass on Friday, September 19, it will be good through Thursday, September 25. And just like the 31-Day pass, the farebox card reader will print the effective dates on the pass for you when you activate the pass - so you don't have to worry about doing the math!

For your convenience, all Passes are available by mail, at all pass outlets (please see the list on page 2-3) and online at www.omnitrans.org.

DAY PASSES

Day Passes are good for one day of unlimited travel on all local Omnitrans buses. For your convenience, they are available for purchase on the bus. You also can order packages of 10 Day Passes by mail, or at locations shown on page 2-3. Please note that no refunds will be issued for lost or stolen passes.

	Pricing
Full Fare Day Pass	\$4.00
10- Pack	\$36.00
Senior/Disability/Medicare	
Day Pass -	\$1.85
10-Pack	\$15.50

PASES PARA 31 DÍAS

Los Pases para 31 Días sirven para 31 días consecutivos, que comienzan con el primer uso. Por ejemplo, si usted usa su pase por primera vez el 15 de septiembre, el pase será válido hasta el 15 de octubre. No se inquiete si cree que es difícil de recordar - sencillamente introduzca su pase dentro del lector de tarjetas del registrador de pasajes en el autobús, y la máquina le imprimirá las fechas de vigencia ahí mismo en el pase!

Los pases se encuentran disponibles en varias localidades. Si va a comprar un pase con descuento, no olvide llevar su identificación. Encontrará una lista de lugares de venta de pases en la página 2. Además sírvase tener en cuenta que Omnitrans tiene seis feriados "sin servicio" cada año (sírvase ver la lista en la página 3. No se darán reembolsos por estos días.

PASES PARA 7 DÍAS

El pase para 7 días funciona casi como el pase para 31 días. El pase es válido por 7 días, desde su primer uso. Por ejemplo, si usted usa su pase por primera vez el día Viernes 19 de septiembre, su pase será válido hasta el día Jueves 25 de septiembre. Y al igual que el pase "Hábil", el lector de tarjetas del registrador de pasajes imprimirá en su pase las fechas de vigencia al activarlo, ¡de modo que no tiene que preocuparse por hacer el cálculo usted mismo!

Para su conveniencia, los Pases para 7 días se pueden obtener por correo y en todos los expendios de pases (sírvase consultar la lista en la página 3).

PASES PARA UN DÍA

Los Pases para Un Día son válidos para un día de viaje sin límites en todos los autobuses locales de Omnitrans. Para su conveniencia, se les puede comprar en el autobús. También puede pedir por correo paquetes de 10 Pases para Un Día, o comprarlos en los lugares seleccionados indicados en la página 2. Por favor tenga en cuenta que no habrá reembolsos por pases perdidos o robados.

Pase para un Día con Pasaje Completo	Pago
Conjunto de 10 pases	\$ 4.00
Pase para un Día para la Tercera Edad/Incapacitados	\$36.00
Conjunto de 10 pases	\$ 1.85
	\$15.50

SENIOR AND DISABILITY IDENTIFICATION CARDS

An Omnitrans photo identification card provides seniors age 62 plus (and qualified persons with disabilities) with convenient proof of eligibility for discounted bus passes and cash fare up to 50% off regular fares. To get a senior Omnitrans I.D., just mail one of the following forms of identification with our application, a recent wallet sized photo and a \$2 processing fee to:

Polaroid ID Systems
Attention Omnitrans
4650 Executive Blvd.
Ft. Wayne, IN 46808

Acceptable forms of identification for applications:

Seniors (over 62 years of age)

- Birth certificate
- Driver's license
- D.M.V. ID Card
- Social Security Medicare Card

Persons with Disabilities

- V.A. letter confirming a 50% disability
- D.M.V. Disability Placard receipt
- Social Security insurance award letter
- Omnitrans physician statement form
- Medicare card

Your approved ID card will be mailed directly to you within 10 business days. Please note there is a \$5 replacement fee for lost or stolen cards.

For more information about identification cards, please call (909)379-7100 or visit our website at www.omnitrans.org.

OMNITRANS ADA CARD:

Persons qualified under the guidelines of the Americans with Disabilities Act (ADA) may receive this card following an application and evaluation process. Call for more information at (909) 379-7284.

Title VI of the Civil Rights Act of 1964

In accordance with Title VI Civil Rights Act of 1964, Omnitrans prohibits discrimination on the basis of race, color, and national origin in programs and activities receiving federal financial assistance. To request information on procedures for filing a complaint or to notify Omnitrans of any perceived violation of the act, please contact Omnitrans Information at (800) 966-6428.

TARJETAS DE IDENTIFICACIÓN PARA PERSONAS MAYORES Y DISCAPACITADAS

La tarjeta de identificación con foto de Omnitrans representa para las personas mayores de 62 y para las personas con discapacidades una prueba de elegibilidad adecuada para obtener pases de autobús con descuento y pasajes en efectivo con un descuento de hasta el 50% de la tarifa regular. Simplemente envíenos por correo postal uno de los siguientes formularios de identificación con nuestra NUEVA solicitud, una foto reciente pequeña (tamaño billetera) y \$2 por gastos administrativos a:

Polaroid ID Systems
Attention: Omnitrans
4650 Executive Blvd.
Ft. Wayne, IN 46808

Formas de identificación aceptables para la solicitud:

Personas mayores (más de 62 años)

- Certificado de nacimiento
- Tarjeta de identificación emitida por el DMV
- Licencia de conducir
- Tarjeta Medicare del Seguro Social

Personas con discapacidades

- Carta de la Administración de Veteranos que confirme una discapacidad del 50%
- Comprobante de placa para personas discapacitadas emitida por el DMV
- Carta de adjudicación de seguro del Seguro Social
- Comprobante médico de Omnitrans
- Tarjeta Medicare

Su tarjeta de identificación aprobada le será enviada por correo directamente dentro de los 10 días. Tenga en cuenta que se cobrará una tarifa de \$5 por el reemplazo de tarjetas perdidas o robadas.

Para obtener más información acerca de las tarjetas de identificación, llame al (909)379-7 o nuestro sitio Web: www.omnitrans.org.

TARJETA ADA DE OMNITRANS:

Las personas que califiquen según las normas de la Ley de americanos con discapacidades (ADA) podrán recibir esta tarjeta a través de un proceso de solicitud y evaluación. Para obtener más información llame al (909) 379-7284.

Título VI de la Ley de Derechos Civiles de 1964

De conformidad con el Título VI de la Ley de Derechos Civiles de 1964, Omnitrans prohíbe la discriminación en base a raza, color y nacionalidad de origen en los programas y actividades que reciben asistencia financiera federal. Para solicitar información sobre los procedimientos para presentar una queja o notificar a Omnitrans sobre cualquier contravención observada de la ley, comuníquese con Información de Omnitrans al (800) 966-6428.

ACCEPTED ON BOARD FOR REDUCED FARE

See chart on page 5 for more details.

NOT ACCEPTED

Veterans Universal Access
Identification

...SAFELY

- After the bus pulls away, use crosswalks to cross the street. Remember that jaywalking is illegal.
- Omnitrans supports the United States Patriot Act of 2001, which strengthens laws against terrorism, and makes it a federal crime to commit violent acts against mass transportation workers, vehicles and facilities. Do not act or make comments that could be perceived as threatening to other passengers or your driver.
- For the security of our passengers and drivers, security cameras are installed on all Omnitrans buses. The cameras record all activity inside operating buses.
- Loud noises may distract your driver. Please do not play CD players or radios onboard and keep personal headphone devices, such as MP3 devices, at a low volume. Additionally, please do not talk to the driver while the bus is moving. Please be aware of the noise you are making when using your cell phone or two-way radio phone, and use them responsibly.
- Once the bus has pulled away from the stop, please don't try to board or exit.
- **Please keep your arms, legs and personal belongings out of the aisle.**
- Please stay seated while the bus is moving. If the bus is crowded and you need to stand, please hold on to the handrails.
- When walking to and from your bus seat, please use the handrails along the aisle, overhead and on the bus doors to ensure steady footing. **Passengers must stand behind the yellow lines that are marked on the floor of the bus.**

...COMFORTABLY

- If you are sitting in an aisle-facing seat, please be courteous and offer it to boarding passengers who are senior citizens or have a disability.
- If you have a child with you, be sure to hold his or her hand when boarding and exiting. If you have a stroller, please fold it up and store it out of the way of other passengers. While you are riding, please hold babies and small children on your lap. For their safety, children are not allowed to board, exit, or ride while in a stroller.
- Please respect the environment by recycling your Bus Book and placing your trash in a trash can — not on board the bus or at a stop!
- To ensure that everyone has a clean and comfortable trip, no eating, drinking or smoking is allowed. Please do not use profanity on the bus. And no feet on the seats, please!
- Vandalism is a crime. If you are caught defacing any Omnitrans property, you will be detained for the police and prosecuted. If you see graffiti on a bus, shelter or sign, help us keep your neighborhood clean by reporting it to Omnitrans at 1(800) 9-OMNIBUS (1-800-966-6428).

...ON TIME

- As soon as the bus passes the stop before your destination, please press the signal tape to alert the driver that you'll be getting off at the next stop.
- Avoid a traffic jam! Please exit through rear doors to make way for passengers boarding at the front.
- Don't get passed up! Be standing at the bus stop before the bus arrives. If you're late, the bus can't wait.
- Have your exact change for your cash fare or (even better) your Omnitrans bus pass out and ready before you board.
- Please don't get too close to the curb; stand back, hold children's hands and wait for the bus to make a safe stop.
- If you're boarding the bus at night, it might be difficult for your driver to see you waiting for the bus. Please try to make yourself more visible by standing at the stop and waving to the approaching bus.

...CON SEGURIDAD

- Cuando el autobús se vaya, use los pasos de peatones para cruzar la calle. Recuerde que es ilegal ser peatón imprudente.
- Omnitrans apoya la Ley Patriota de Estados Unidos de 2001, la cual refuerza las leyes contra el terrorismo y define como crímenes federales a los actos violentos que se cometan contra empleados del transporte masivo, sus vehículos e instalaciones. No obre de formas ni haga comentarios que puedan ser considerados amenazantes para otros pasajeros o el conductor.
- Para la seguridad de nuestros pasajeros y conductores, se han instalado cámaras de seguridad en todos los autobuses de Omnitrans. Las cámaras registran toda actividad dentro de los autobuses en circulación.
- Es posible que los ruidos fuertes distraigan al conductor. Por favor, cuando viaje no encienda su radio ni haga otros ruidos fuertes, y por favor no le hable al conductor mientras el autobús esté en movimiento.
- Por favor esté enterado el ruido que usted hace cuando se usa el teléfono celular o teléfono de radio de dos-manera, por favor utiliza responsablemente.
- Cuando el autobús se haya ido de la parada, por favor, no intente abordar ni salir.
- Por favor, mantenga los brazos, piernas y demás objetos personales fuera del pasillo.
- Por favor, permanezca sentado/a mientras el autobús esté en movimiento. Si el autobús está lleno, y usted debe quedar de pie, por favor sujétese del pasamanos.
- Al caminar hasta y desde su asiento en el autobús, por favor use el pasamanos a lo largo del pasillo, el de arriba y el de las puertas del autobús a fin de asegurarse de pisar con seguridad.

...CÓMODAMENTE

- Si usted está en un asiento de cara al pasillo, por favor sea cortés y ofrézcaselo a los pasajeros ancianos o con alguna incapacidad que aborden el autobús.
- Si lleva a un niño con usted, asegúrese de llevarle de la mano al abordar y salir. Si tiene un caminador, por favor plieguelo y póngalo donde no estorbe a los demás pasajeros. Mientras viaja, por favor sujete a los bebés y niños pequeños en su canto. Para seguridad de ellos, se prohíbe que los niños aborden, salgan o viajen mientras estén dentro de un caminador.
- Por favor respete el medio ambiente al reciclar su Librito de Autobuses y poner su basura en un cubo de basura — ¡y no a bordo del autobús o en una parada!
- Para garantizar que todos tengan un viaje aseado y cómodo, se prohíbe comer, beber o fumar. Por favor no use lenguaje profano en el autobús. Y, por favor, ¡nada de pies sobre los asientos!
- El vandalismo es un crimen. Si lo sorprenden mutilando bienes de Omnitrans, se le detendrá para la policía y se le enjuiciará. Si ve grafitos en un autobús, caseta o aviso, ayúdenos a mantener limpio su vecindario reportándolo a Omnitrans al 1(800) 9-OMNIBUS (1-800-966-6428).

...A TIEMPO

- Tan pronto como el autobús pase la parada previa a su destino, por favor oprima la cinta de aviso para alertar al conductor de que usted se va a bajar en la parada siguiente.
- ¡Evite una congestión de tráfico! Por favor salga por las puertas de atrás para permitir que los pasajeros aborden el autobús por adelante.
- ¡Que no lo dejen! Esté en la parada del autobús antes de que llegue el autobús. Si usted llega tarde, el autobús no puede esperar." No se acerque demasiado al borde de la acera. Mantenga una distancia cautelosa, sostenga a los niños de la mano y espere a que el autobús haya frenado por completo. "Tenga cuidado cuando el autobús se aproxime a la parada y no lo espere en el borde de la acera.

BOARDING THE BUS

Before you leave home, it's important to plan your trip and know which Omnitrans route(s) you need to take to get to your destination. Our information office would be happy to help you with your journey – just give us a call at 1(800) 9-OMNIBUS (1-800-966-6428).

Once you're at the bus stop, watch the bus as it approaches and make sure that the number displayed on its headsign (just above the windshield) matches the number of the route you need to take. Be careful at the bus stops and don't crowd the curb. Stand next to or directly under the bus stop sign. Have your money ready.

EXITING THE BUS

As your destination stop approaches, let your driver know that you'd like to get off at the next bus stop by pressing the rubber strip near the window. Your driver will pull the bus over at the next safe stop. Please exit at the back of the bus, and only step into the stairwell after the bus has stopped. Be sure to move away from the bus once you've exited, to give your driver plenty of room to safely re-enter traffic.

TRANSFERS/CHANGING BUSES

Omnitrans does not issue transfers to its passengers. If you have paid a cash fare and need to change buses to complete your trip, or need to travel past the end of the line on a route, you will have to pay another fare when you board the next bus...unless you decide to save time and money by purchasing a Day Pass, which allows you unlimited travel throughout our system for one day, or a 7-Day Pass, providing you with unlimited travel for a full week! Regular riders can save even more with a 31-Day Pass. Look for more information about fares on page 4.

Omnitrans Day Passes, 7-Day and 31-Day Passes will be accepted as a transfer to other connecting transit services, such as Foothill Transit. Omnitrans passengers transferring to RTA CommuterLink routes must pay \$1.50 (the difference between the Omnitrans base fare and the RTA commuter base fare). Transfers to Foothill Transit are accepted at the Montclair Transit Center and the the Pomona Transit Center. Transfers to RTA are accepted at the V.A. Hospital in Loma Linda and the Highgrove Library in Riverside County. Please contact these agencies for their schedules; you'll find other transit agency contact information on page 15.

TAP CARDS

TAP cards are accepted fare payment methods for Southern California transit agencies such as Metro, Santa Clarita Transit Culver Citybus, Antelope Valley Transit Authority, Foothill Transit, Norwalk Transit and Montebelo Transit. Passengers using a TAP card can receive a free transfer onto an Omnitrans bus only where Foothill Transit and Omnitrans connect, AND when the TAP card is accompanied by a paper transfer issued by Foothill Transit. An Orange Disability and Senior TAP card can be used as ID to qualify for a reduced fare onboard Omnitrans buses, but it cannot be used to ride Omnitrans Access Service.

DETOURS

Sometimes local parades, special events, and road construction require Omnitrans to detour from the routes we publish in the Bus Book. Whenever it's possible, we'll distribute "Rider Alerts" on our buses to let you know of a detour. But just in case, please note that our buses cannot stop in a construction zone (an area marked off by orange cones)

- Antes de abordar tenga a mano y listo el dinero exacto para pagar el pasaje o (aún mejor) su pase de autobús de Omnitrans.

- Si aborda el autobús por la noche, podría ser difícil para el conductor ver que usted está esperando el autobús. Por favor, trate de hacerse más visible poniéndose de pie en la parada y haciendo señas al autobús que se aproxima.

PARA ABORDAR EL AUTOBÚS

Antes de salir de su casa, es importante planear su viaje y saber qué ruta(s) de Omnitrans debe tomar para llegar a su destino. Nuestra oficina de información con gusto le ayudará con su viaje – sencillamente llámenos al 1(800) 9-OMNIBUS (1-800-966-6428).

Cuando esté en la parada del autobús, fíjese en el autobús que se aproxima y asegúrese de que el número indicado en su letrero delantero (precisamente encima del parabrisas) sea el número de la ruta que usted debe tomar. Hágale señas al conductor para indicarle que usted quiere abordar, ¡y disfrute su viaje!

PARA BAJARSE DEL AUTOBÚS

Al aproximarse a su parada de destino, hágale saber al conductor que desea bajarse en la siguiente parada oprimiendo la cinta de caucho que se encuentra cerca de la ventana. El conductor agradecerá este aviso de antemano y detendrá el autobús en la siguiente parada en que sea seguro hacerlo. Por favor bájese por la puerta trasera del autobús, y colóquese en la escalera sólo después de que el autobús se haya detenido. Cuando se haya bajado, asegúrese de alejarse del autobús a fin de darle al conductor el espacio suficiente para volver a entrar en el tráfico sin peligro alguno.

PARA HACER TRANSBORDOS O CAMBIAR DE AUTOBUSES

Omnitrans no expide transbordos a sus pasajeros. Si usted pagó su pasaje en efectivo y tiene que cambiar de autobús para completar su viaje, o tiene que ir más allá del final de la línea en alguna ruta, tendrá que pagar otro pasaje cuando aborde el siguiente autobús ...a menos que decida ahorrar tiempo y dinero al comprar un Pase para Un Día, que le permite viajar sin límites por todo el sistema durante un día entero o, ¡un Pase para 7 Días, ¡que le permite viajar sin límites por una semana entera! Los pasajeros que viajen regularmente pueden ahorrar incluso más con un Pase para 31 Días. Busque mayor información acerca de pasajes en la página 4.

Los Pases de Omnitrans para Un Día y los pases de 7-día y de 31 día serán aceptados como transbordo a otros servicios de transporte conectores, tales Foothill Transit y RTA. Los transbordos a Foothill Transit se aceptan en Montclair TransCenter y Pomona Transcenter. Los transbordos a RTA se aceptan en el Hospital de la Admin. de Veteranos en Loma Linda, biblioteca de Highgrove en Riverside. Por favor comuníquese con estas agencias para conocer sus horarios. Encontrará más información para comunicarse con las agencias de transporte en la página 15.

for safety reasons. Information may also be obtained by calling Omnitrans at 1(800) 9-OMNIBUS (1-800-966-6428) or visiting our website at www.omnitrans.org.

BUS STOPS

Omnitrans buses only stop at designated Omnitrans bus stops. Our bus stops are easy to recognize – they look just like the sample sign at right! New feature: each bus stop sign will be labeled with a four-digit ID number, starting May 2010. Reference the number when calling our service center, (1-800-9-OMNIBUS), to help identify your location accurately.



SERVICE ANIMALS

Designated service animals are welcome to ride the bus free of charge. Please note that your driver may ask if your animal is a service animal, and what tasks the animal has been trained to perform. You also may be asked to remove your service animal from the bus if 1) the animal's behavior is out of control, and you do not take effective action to control it; or 2) the animal poses a direct threat to the health or safety of others.

Pets may only ride the bus if they are in a secure pet carrier that fits on your lap.



Bus shelters like this exist along many of the Omnitrans routes.

DESvíOS

Como usted ya sabe, vivimos en comunidades atareadas. A veces hay desfiles locales, eventos especiales, y construcción vial que exigen que Omnitrans se desvíe de las rutas que publicamos en el Libro de Autobuses. Siempre que sea posible, distribuiremos "Alertas para el pasajero" en nuestros autobuses para informarle acerca de algún desvío. Pero, por si acaso, sírvase tener en cuenta que, por motivos de seguridad, nuestros autobuses no pueden parar en una zona de construcción (una área señalada con conos anaranjados). También se puede obtener información llamando a Omnitrans al 1(800) 9-OMNIBUS (1-800-966-6428) o visita nuestro Web cito en www.omnitrans.org.

PARADAS DE AUTOBUSES

Los autobuses de Omnitrans paran solamente en las paradas de autobuses designadas de Omnitrans. Nuestras paradas de autobuses son fáciles de reconocer, ¡son iguales al aviso de muestra que aparece a la izquierda! Nuevo: cada signo de parada de autobús será etiquetado por un número de identificación de cuatro dígitos, comenzado Mayo 2010. Réferase al número cuando llame nuestro centro de servicio, (1-800-9-OMNIBUS), ayudar a identificar su posición exactamente.

ANIMALES DE SERVICIO

Hay animales de servicio designados que se permiten a bordo del autobús sin cobro alguno. Sírvase tener en cuenta que es posible que el conductor le pregunte si su animal es animal de servicio, y en qué labores se ha entrenado a su animal. También es posible que le soliciten que saque del autobús a su animal de servicio si 1) el comportamiento del animal está fuera de su control, y usted no toma medidas efectivas para controlarlo; o 2) el animal presenta una amenaza directa contra la salud o la seguridad de los demás pasajeros.

Las mascotas sólo pueden ir en el autobús si están en un portamascotas cerrado que le quepa sobre el canto.

METROLINK



Omnitrans routes serve eight area Metrolink stations to expand your traveling horizons! The stations and their connecting routes are listed below. For Metrolink information, please call 800-371-5465.

METROLINK

SAN BERNARDINO LINE STATIONS

San Bernardino Route 1
1204 Third St (3rd St Depot)

Rialto Routes 15, 22
261 Palm Ave

Upland Routes 63, 68, 83
300 E. A St (between 2nd & A St)

Fontana Routes 10, 14, 15, 19, 20, 61, 66, 67, 82
Orange & Sierra

Montclair Routes 65, 66, 67, 68, 80
Montclair TransCenter

Rancho Cucamonga Route 81
Seventh St, west of Milliken

INLAND EMPIRE-ORANGE COUNTY LINE STATIONS

San Bernardino Route 1
1204 West Third St. (3rd St. Depot)

RIVERSIDE LINE STATIONS

East Ontario Route 81 (on Haven)
3330 E Francis (Haven & Mission)

Pomona Route 61
S. Main & Commercial

METROLINK TRANSFER POLICY

Metrolink to Omnitrans
Your Metrolink ticket/pass is good for one free ride on an Omnitrans bus that serves a Metrolink station (see routes listed above). When boarding the bus, show your ticket/pass to the driver. Tickets must be valid for the date on which you're riding the bus.

Please Note: Metrolink no longer accepts bus passes/transfers for discount train fare.

TRANSFER CENTERS & KEY STOPS

HOW TO READ THE ROUTE MAPS AND SCHEDULES

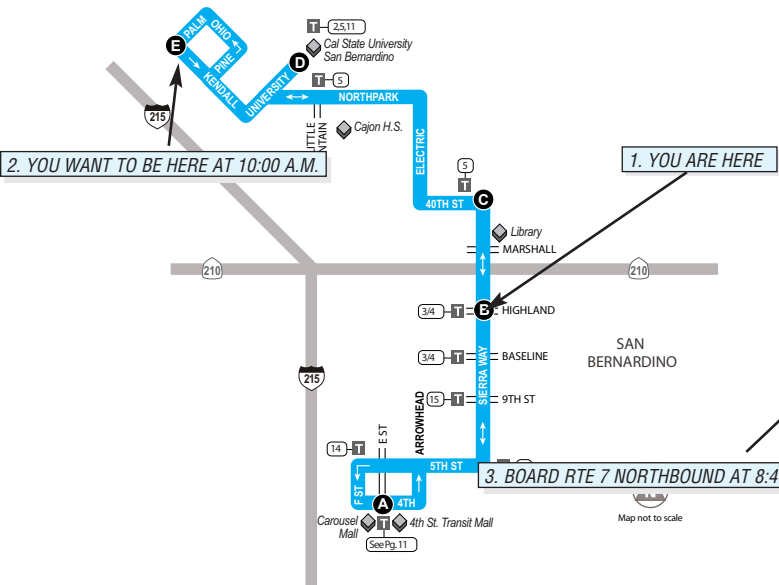
1. Please note that not all bus stops are shown in the Bus Book – we just don't have room! You will find a stop about every two or three blocks along each route, and several timepoints are shown on the map as letter symbols and listed on the time schedule as reference points to help you to plan your trip.
2. To determine the time that the bus will arrive at the stop where you'll begin your trip, first make sure that you are looking at the route schedule for the day of the week that you will be riding. Then find the timepoint on the route schedule that is closest to your stop. Directly under the timepoint on the schedule will be its letter symbol – "E", for example – which will appear on the route map at the location of that intersection. Read the schedule to see what time the bus will stop at that timepoint, closest to the time that you'll be traveling. Check the route map to see how far your stop is from that timepoint, then estimate the bus' arrival time at your stop.
3. To find out how long it will take to get to your destination, read from left to right across the schedule. Start at the timepoint near where you'll begin your trip. Follow the schedule across to the timepoint listed closest to your destination to find the approximate time that you'll arrive. For example, if you live near the intersection of Sierra Way and Highland in San Bernardino, and you need to be at Cal State for a 10:00 a.m. class, you will want to board Route 7 at 8:47 a.m.

COMO LEER LOS MAPAS DE RUTAS E ITINERARIOS

1. Sirvase tener en cuenta que no todas las paradas de autobuses se muestran en el Librito de Autobuses – ¡simplemente no nos caben! Encontrará una parada aproximadamente cada dos o tres cuadras a lo largo de cada ruta, y en el mapa se muestran varios puntos de tiempo a modo de símbolos alfabéticos que se listan en el horario como puntos de referencia para ayudarlo a planear su viaje.
2. Para determinar la hora en que el autobús llegará a la parada donde usted comenzará su viaje, cerciórese primero de que está buscando en el horario de rutas para el día de la semana en que va a viajar. Seguidamente busque el punto de tiempo en el horario de la ruta que quede más cercano a su parada. Directamente debajo del punto de tiempo en el horario estará su símbolo alfabético – "A", por ejemplo – que se encontrará en el mapa de rutas en el sitio de ese cruce de calles. Lea el horario para ver a qué hora parará el autobús en ese punto de tiempo, el más cercano a la hora en que usted va a viajar. Busque en el mapa de rutas la distancia entre su parada y ese punto de tiempo, y calcule la hora de llegada del autobús a su parada.
3. Para saber cuánto demorará en llegar a su destino, lea el horario de izquierda a derecha. Comience en el punto de tiempo cerca de dónde va a iniciar su viaje. Siga el horario a lo largo del punto de tiempo listado que esté más cerca a su punto de destino para así determinar la hora aproximada a la que va a llegar. Por ejemplo, si usted vive cerca del la Highland y Sierra Way en San Bernardino, a las diez de la mañana, usted tienes que abordar la Ruta 7 a las 8:47 de la mañana.

7 N. San Bndo – Sierra Way – San Bndo

A Time Point
 T Transfer Point
 1 Route Number
 — Regular Routing



NORTHBOUND

	B	C	D	
	Sierra Way & Highland	Sierra Way & 40th	Cal State University	
	6:17	6:25	6:40	6:42
	6:47	6:55	6:40	6:42
	6:47	6:55	7:10	7:12
	7:17	7:25	7:40	7:42
	7:35	7:47	7:55	8:10
	8:17	8:25	8:40	8:42
	8:47	8:55	9:10	9:12
	9:47	9:55	10:10	10:12
	10:47	10:55	11:10	11:12
	11:47	11:55	12:10	12:12
	12:47	12:55	1:10	1:12
			A	D

A = Arrive D = Depart

Timepoint – Selected stops along a route that are printed in the Bus Book to give customers the route’s direction and schedule. Timepoints are also used by our drivers to keep buses on schedule.



Transfer Point – Stops where you can transfer to other Omnitrans routes to complete your trip. Transfer points are shown with the symbol at right on route maps. A list of all connecting route numbers is attached to transfer points on route maps. At Transit Centers and a few selected locations, you also can connect with other transit systems (see page 8 for a list of inter-agency transfer points).



Tripper Service – This means that the route deviates from its regular path at specific times of the day, to make a special pick-up. Often, this is done to pick students up from a school.

Peak Only – This type of service only operates during “peak,” or busiest, travel times. For example, a route may operate only for a few morning and afternoon trips.

End of the Line – Indicates that the bus has completed its route and will begin a new trip. Buses only drop passengers off at the end of line. If you’re already on the bus and want to continue riding after it has reached the end of the line, you must pay a new fare.

Arrivals and Departures – A schedule may have two columns of time listed under a specific timepoint, with an “A” under one and “D” under the other. This means that the bus will arrive at the timepoint at the first time, then wait a few minutes and depart from the stop at the second time listed.

Punto de tiempo – Paradas seleccionadas a lo largo de una ruta, que se imprimen en el Libro de Autobuses para dar al cliente el sentido y el horario de la ruta. Los puntos de tiempo también son usados por nuestros conductores para que los autobuses cumplan con el horario programado.

Punto de transbordo – Paradas en que puede hacer el transbordo a otras rutas de Omnitrans para completar su viaje. Los puntos de transbordo están señalados en los mapas de rutas con un símbolo a la derecha. En los mapas de rutas junto con los puntos de transbordo se incluyen todos los números de rutas conectoras. También puede hacer conexión con otros sistemas de transporte en los TransCenters y algunos puntos seleccionados (sírvese consultar la lista de puntos de transbordo entre agencias en la página 8).

Servicio Accionado – Esto significa que la ruta se desvía de su recorrido normal a determinadas horas del día a fin de hacer recogidas especiales. Con frecuencia, esto se hace para recoger a los estudiantes de alguna escuela.

Pico solamente – Este tipo de servicio funciona sólo durante las horas de viaje “pico,” o sea las más ocupadas. Por ejemplo, es posible que una ruta funcione solamente para unos viajes por la mañana y por la tarde.

Fin de la línea – Indica que el autobús completó la ruta y comenzará un nuevo viaje. En el fin de la línea los autobuses solamente descargan pasajeros. Si usted ya está en el autobús y quiere seguir después de llegar al fin de la línea, usted tienes que pagar otro precio.

Llegadas y Salidas – Es posible que un horario tenga dos columnas de tiempo listadas bajo un punto de tiempo determinado, con una “A” bajo una y una “D” bajo la otra. Esto significa que el autobús llegará al punto de tiempo a la primera hora, luego esperará unos minutos y saldrá de allí a la segunda hora indicada.

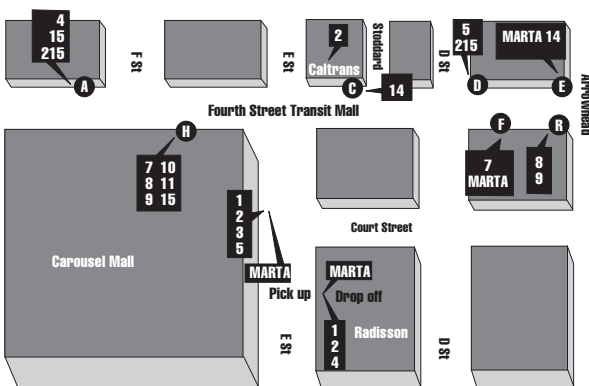
There are several transit centers and in the Omnitrans service area, where many routes meet to make transferring to another bus easier. The transit center maps on these pages show you where bus stops are located at each transfer center, as well as which routes serve each stop. For schedule information on any route, just check this Bus Book!

En el área de servicio de Omnitrans hay varios centros de transbordo, en los que se cruzan muchas rutas así facilitando de gran forma el transbordo a otro autobús. Los mapas de centros de transbordo que hay en estas páginas le indican dónde quedan las paradas de autobuses en cada centro de transbordo, así como cuáles rutas prestan servicio a cada parada. Si desea información sobre el horario de alguna ruta, ¡sencillamente busque en este Libro de Autobuses!

4th Street Transit Mall- Downtown San Bernardino

Bus stops are designated by a letter. The letter is attached to the bus stop shelter at the Transit Mall for your convenience.

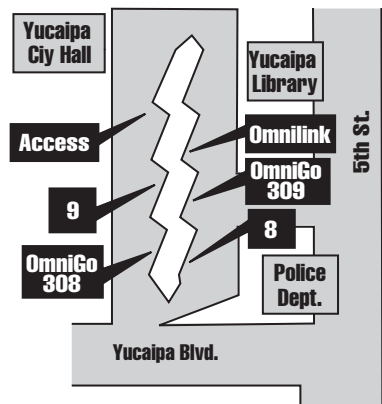
La letra se pone en la caseta de la parada de autobuses y se incluye en el Libro de Autobuses como parte de la información de horarios.



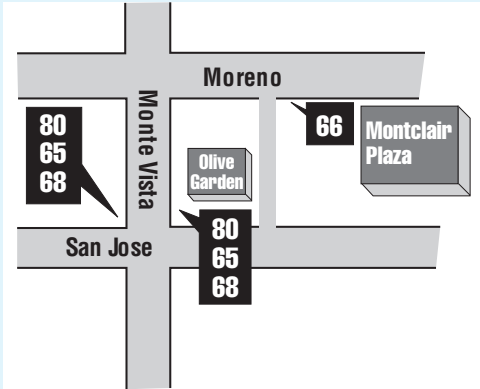
Yucaipa Transit Center Fifth Street and Yucaipa Blvd.

The Yucaipa Transit Center is located on Yucaipa Blvd., between City Hall and the Library. Riders can connect with routes 8, 9, OmniGo and Omnalink.

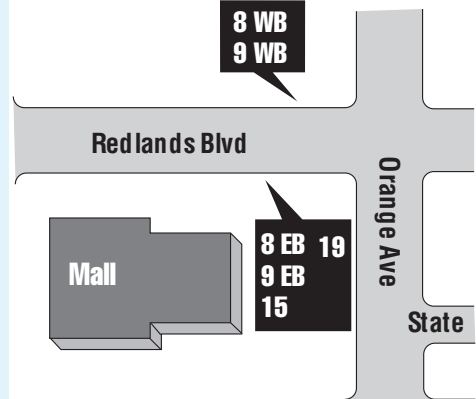
El Centro del Tránsito de The Yucaipa es situado en Yucaipa Blvar., entre Municipalidad y la Biblioteca. Los jinetes pueden conectar con rutas 8, 9, OmniGo y Omnalink.



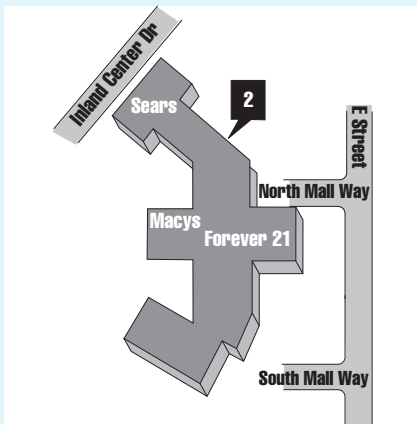
Montclair Plaza



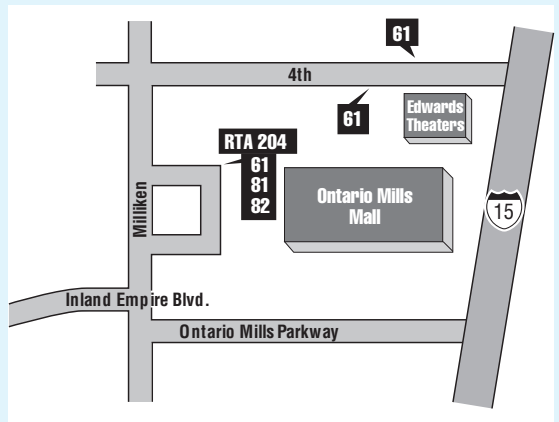
Redlands Mall



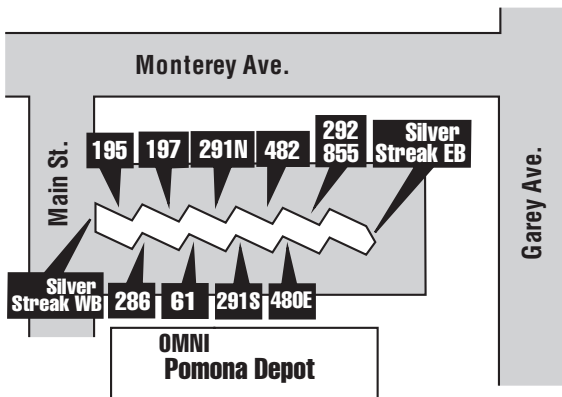
Inland Center Mall



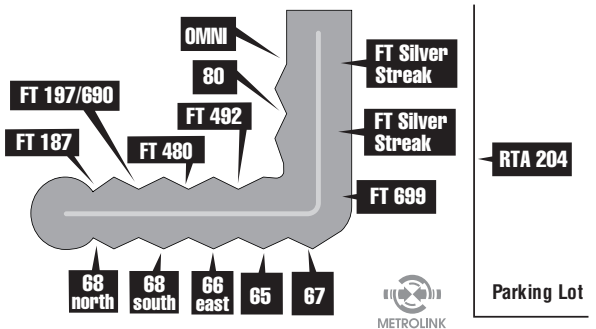
Ontario Mills



Pomona Transit Center



Montclair Transit Center

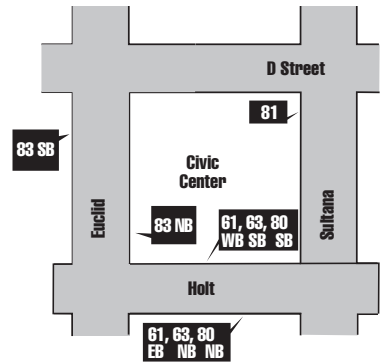
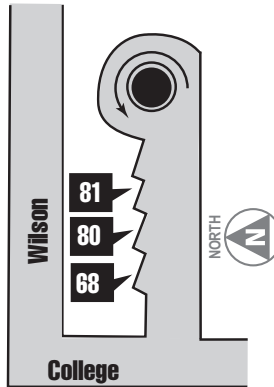
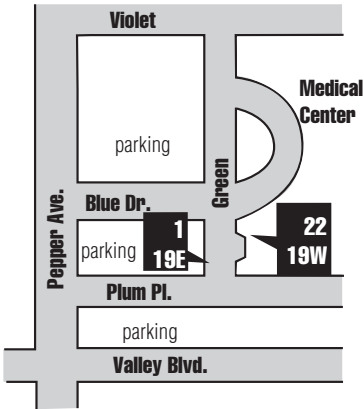


Note: Omnitrans does not accept MTA tokens

Arrowhead Regional Medical Center

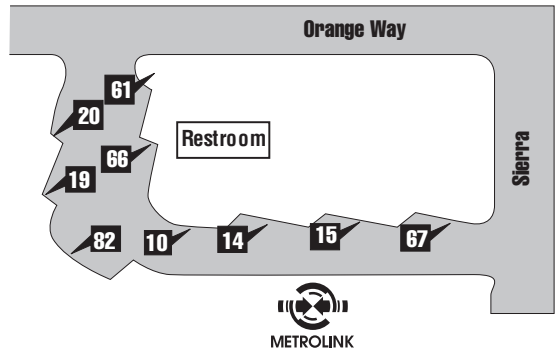
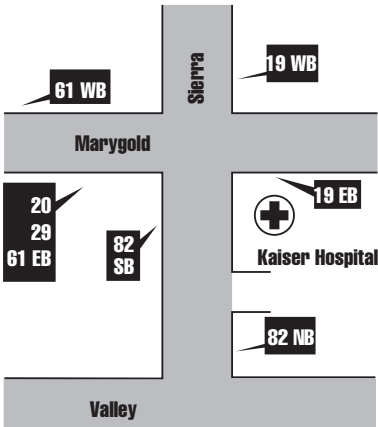
Chaffey College Transit Center

Ontario Transit Center



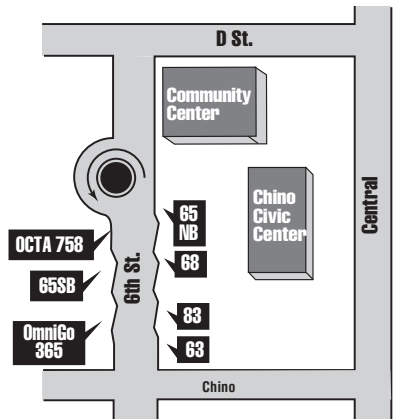
S. Fontana Transit Center

Fontana Metrolink Station



Chino Transit Center

Ontario Airport



Numbers indicate which bus routes provide service to the destination.

Cities

Bloomington	19, 29
Chino	63, 65, 68, 83
Chino Hills	OmniGo 365, OmniLink, 65
Colton	1, 15, 19, 22
Fontana	10, 14, 15, 19, 20, 29, 61, 66, 67, 82
Grand Terrace	OmniGo 325
Highland	3, 4, 15
Loma Linda	2, 8, 9, 19, OmniGo 325, RTA 14
Montclair	65, 66, 68, RTA, Foothill
Ontario	61, 83, 63, 80, 81
Rancho Cucamonga	61, 66, 67, 68, 80, 81, 82
Redlands	8, 9, 15, 19
Rialto	10, 14, 15, 19, 22
Riverside	215
San Bernardino	1, 2, 3, 4, 5, 7, 8, 9, 10, 11, 14, 15, 215
Upland	63, 66, 67, 68, 83
Yucaipa	OmniGo 308/309, Omnmlink, 8, 9

 **Colleges and Universities**

Cal State University	2, 5, 7, 11
Chaffey College-R.Cucamonga Campus	68, 80, 81
Chaffey College-Fontana Campus	20, 61
Chaffey College- Chino Campus	OmniGo 365, 83
Crafton Hills College	Omnmlink, 8, 9
Loma Linda University	2, 9, 19, RTA 25
San Bernardino Valley College	1, 15
University of Redlands	8

 **High Schools**

A. B. Miller	10, 67
Alta Loma	80, 67
Aquinas	1, 3, 4
Arrowhead Christian Academy	8, 9
Arroyo Valley	10
Ayala	OmniGo 365, OmniLink
Bloomington	29
Cajon	2, 5, 7
Carter	22
Chaffey	83
Chino	63, 65
Chino Hills	OmniGo 365, Omnmlink
Citrus Valley	15
Colton	1, 19
Don Lugo	65
Eisenhower	10, 22
Etiwanda	67
Fontana	19, 20, 61, 82
Fontana Adult School	82
Jurupa Hills High School	82
Kaiser	82
Loma Linda Academy	2, 8
Los Osos	81
Montclair	65, 68
Ontario	63
Orangewood	8, 15, 19
Pacific	5
Rancho Cucamonga	67, 81
Redlands	9
Redlands East Valley	8
Rialto	15
San Bernardino	2, 3, 4
San Bernardino Adult School	2, 10
San Gorgonio	1, 3, 4
Sierra	1, 5, 15
Summit	82
Upland	66, 68
Valley View	63, 80
Yucaipa	OmniLink, 8, 9

 **Hospitals**

Arrowhead Regional Medical Center	1, 19, 22
Chino Valley Medical Center	63, 65, 68
Kaiser Fontana	19, 20, 29, 61, 82
Loma Linda Univ. Med. Ctr.	2, 9, 19, OmniGo 325, RTA14
San Antonio	63, 66, 68
San Bernardino Community Hospital	3, 4, 11
St. Bernardine's	1, 3, 4
Doctor's Hospital Medical Center	65, 68
Vencor Hospital	63
Veterans Administration	2, 9, 19, OmniGo 325RTA14

 **City Halls/Civic Centers**

Chino	62, 63, 65, 68
Chino Hills	OmniGo 365, OmniLink
Colton	19
Fontana	14, 67
Grand Terrace	OmniGo 325
Highland	3, 4
Loma Linda	2, 9, 19
Montclair	65, 68
Ontario	61, 63, 81, 83
Rancho Cucamonga	68, 82
Redlands	8, 9, 15, 19
Rialto	22
San Bernardino	1, 2, 3, 4, 5, 7, 8, 9, 10, 11, 14, 15, 215
Upland	68, 83
Yucaipa	OmniGo 308/309, OmniLink, 8, 9

 **Parks**

Cucamonga Guasti Regional Park	61
Martin Tudar Jurupa Hills Regional Park	82
Ruben S. Ayala Park, Chino	65
Cesar Chavez Municipal Park (pool), Colton	1
Veterans Park, Colton	19
Juniper Park (skate park), Fontana	20
Veterans Memorial Park, Fontana	15, 19, 61, 82
North Fontana Park	82
Southridge Park, Fontana	82
Wilderness Park, Montclair	68
John Galvin Park, Ontario	63
Red Hill Park, Rancho Cucamonga	67, 80
Sylvan Park, Redlands	9
Rialto City Park (pool), Rialto	19, 22
Margaret Todd Park (skate park) Rialto	22
Al Guhin Park, San Bernardino	7
Perris Hill Park (pool), San Bernardino	1, 3, 4
Secombe Lake Park, San Bernardino	1, 7
Speicher Memorial Park, San Bernardino	3, 4
Pioneer Park, Upland	63, 83
Upland Memorial Park, Upland	63, 66, 68
7th Street Park, Yucaipa	8, 9

 **Shopping**

Carousel Mall	1, 2, 3, 4, 5, 7, 8, 9, 10, 11, 14, 15, 215
Chino Town Square	65
Citrus Plaza	15
Indian Hill Mall	61
Inland Center	2
Montclair Plaza	65, 66, 68, 80
Ontario Mills	61, 81, 82, RTA204
Palm Court	82
Redlands Mall	8, 9, 15, 19
Tri-City Center	8, 19
Victoria Gardens	66, 81

Important Telephone Numbers



OMNITRANS SERVICES

Employment Information
Toll-Free Bus Information
TDD (for the hearing impaired)

(909) 379-7260
1 (800) 9-OMNIBUS (1-800-966-6428)
(909) 384-9351

Our information operators are on duty seven days a week to assist you: from 7:00 a.m. – 6:00 p.m. Monday through Friday, and from 8:00 a.m. – 5:00 p.m. on Saturday and Sunday.

Calling Tips

- Be sure to have paper and a pen ready before you call, so that you can write down your trip information.
- Be ready to provide our operator with cross streets or addresses for the starting point of your trip and your destination.
- Think about what day you'll be riding, and at what time you need to start your trip and arrive at your destination before you call. This will allow our operator to create a detailed trip planner just for you!

Employment
Lost & Found (Omnitrans Administration)

1-888-893-1604
(909) 379-7100

*Omnitrans is not responsible for the loss or theft of items left on the bus.
Items will be held for 10 business days only.*

Access

Access is Omnitrans' demand-response service for persons with disabilities who are qualified under the guidelines of the Americans with Disabilities Act (ADA). Only persons with a valid ADA identification card may use Access service, which parallels Omnitrans fixed-route service. For information, please call

1 (800) 9-OMNIBUS (1-800-966-6428). For reservations, please refer to the numbers below.

East Valley

Serving Bloomington Fontana, Highland, Loma Linda, Mentone, Redlands, Rialto, San Bernardino, Yucaipa

(909) 383-1680

West Valley

Serving Chino, Chino Hills, Montclair, Ontario, Rancho Cucamonga, Upland

1 (800) 990-2404

TDD (for the hearing impaired)

1 (800) 990-2405

OmniLink

OmniLink is Omnitrans' public demand-response service, providing curb-to-curb trips and transit connections to the outlying communities of Yucaipa and Chino Hills. For information, please call **1 (800) 9-OMNIBUS (1-800-966-6428)**. For reservations, please refer to the numbers below.

Yucaipa

1 (800) 990-2406

Chino Hills

1 (800) 330-6424

TDD (for the hearing impaired)

1 (800) 990-2405

OTHER TRANSIT SERVICES

Amtrak

Providing national passenger rail service

1 (800) 872-7245

Foothill Transit

Serving the San Gabriel and Pomona Valleys, and unincorporated Los Angeles County

1(800) RIDE-INFO

Greyhound

Providing national bus service

1 (800) 231-2222

LACMTA

Serving Los Angeles County

1 (800) COMMUTE or (213) 626-4455

MARTA

Serving Big Bear Valley

(909) 878-5200

MARTA

Serving Rim of the World, including Off the Mountain service between San Bernardino and several mountain communities

(909) 338-1113

Orange County Transportation Authority (OCTA)

Serving Orange County

1 (714) 636-7433

Metrolink

Providing regional commuter rail service

1 (800) 371-5465

RTA

Serving Western Riverside County

1(800) 800-7821

WE TIP

**1(800)78CRIME
(1-800-782-7463)**

BIKE & RIDE WITH OMNITRANS BIKE RACKS!

BE READY!

All Omnitrans buses are equipped with bicycle racks, so that you can bring your own set of wheels along for the ride. You can use the bike racks anytime during service hours, and best of all, your bike rides for free! Just follow these simple guidelines.

LOADING YOUR BIKE IS AS EASY AS 1-2-3!

1. As the bus approaches, have your bike at the curb, ready to load, and signal to your driver. Grab the bar on the front of the bike rack, and gently pull down to unfold it.
2. Lift your bike onto the rack, fitting the tires into the wheel slots.
3. Pull the support arm out and up over the tire to secure it in place.

LOADING



1



2



3

UNLOADING YOUR BICYCLE

1. Before you get off the bus, let your driver know you need to unload your bike.
2. Pull the support arm out and down over the tire to release it from the tire. If you've locked your bicycle to the rack, be sure to unlock it now.
3. Lift your bike out of the rack and onto the curb. If the rack is empty, fold the rack up to the locked position. Move away from the bus, so that your driver can safely return to traffic.
4. Signal to your driver, to let him or her know that you're finished.

REQUIREMENTS & RIDING TIPS

- Be sure to remove items like backpacks, water bottles and tire pumps from your bike before you load it. They might fall off, or create a safety hazard.
- Bikes with child seats, large carriers or other attachments will not be allowed if they are considered hazardous or impair visibility.
- Bikes may be loaded and unloaded at bus stops only.
- Children under the age of 14 can only use the racks if they are accompanied by a bus-riding adult (age 18 or over).
- Feel free to secure your bike to the rack with a lock. It's not necessary to lock your bike, though, to transport it on the bus.
- For safety reasons, your driver is not allowed to help load or unload your bike.
- For your safety, always load and unload your bike from the curb side.
- Omnitrans is not responsible for theft or damages incurred or caused by or to bikes on our bicycle racks.
- The bike rack is made to hold two bikes. If the rack is full, please wait for the next bus. Bikes aren't allowed inside the bus.
- The tire size of your bike must be at least 20" in diameter. This does exclude most children's bikes.
- We're sorry, but motorized bikes are not allowed.
- You're responsible for properly securing your bike to the rack. Your driver won't move the bus until your bike appears to be secured with the rack's support arm.



All Omnitrans buses are equipped with lifts or ramps to board passengers with wheelchairs and other mobility devices.

WHO MAY USE THE LIFT/RAMP?

- The lift/ramp may be used by persons with disabilities who cannot use the steps or step onto the bus to board.
- Passengers using wheelchairs, scooters, orthopedic strollers, or similar mobility devices. Retail shopping carts are not allowed on board Omnitrans buses.
- Passengers using walkers, canes, crutches, or portable oxygen units, may use the lift/ramp as standees.
- Passengers who are not able to step onto the bus or up the steps may use the lift/ramp as standees.

PLEASE NOTE: Omnitrans buses can also “kneel” on request for easier boarding by orthopedically-challenged riders. Some stop locations may not be suitable for “kneeling”.

WHO MAY NOT USE THE LIFT?

- Riders with retail shopping carts, wagons or regular baby strollers.
- Personal Care Attendants and companions of persons qualified to use the lift/ramp.

BOARDING

- Get to your bus stop a few minutes early and wait near the sign. When the bus pulls up to the curb, just let the coach operator know that you need to use the lift/ramp and they’ll be happy to deploy it for you. The lift/ramp may be located at either the front or rear of the bus; just look for the wheelchair symbol on the bus’ door.
- Be sure to position yourself so that you’re clear of the lift/ramp as it deploys. Your coach operator will let you know when it’s safe to move onto the lift or up the ramp.
- If you’re using a lift, don’t forget to set the brake on your mobility device or hold onto the handrails if you’re standing.
- Once on board the bus, you may find a seat. If you’re using a wheelchair or scooter, simply move to the reserved seating area and position yourself so that you’re facing the front windshield (we want you to enjoy the view during your trip). Remember to set your brake!
- **In accordance with the Code of Federal Regulation 49, Subpart G, 37.165 (c) 1.3, your coach operator will secure your mobility device with clamps or straps that are stored on all buses. Coach Operators will decline to provide service to a rider who refuses to allow his or her mobility device to be secured.**
- Upon request, Operators may assist with boarding and alighting, manual wheelchairs up and down a particularly steep ramp.
- When you’re all set, pay your fare and give your coach operator your destination. This will help to ensure that the bus is positioned correctly at that stop, so that you can conveniently exit the bus.

EXITING

- About a block before you reach your destination, press the signal tape next to your seat to remind your coach operator that the bus is approaching your stop.
- When the bus stops, please be patient as your coach operator allows other customers to board and exit the bus. As soon as everyone’s on board, your mobility device will be released from its safety clamp/belts. Your coach operator will let you know when it’s safe to move onto the lift/ramp.
- Once again, don’t forget to set the brake on your mobility device or hold onto the handrails when you’re using a lift.
- For your safety, be sure to wait until the lift has reached the ground and the safety barrier has dropped before you attempt to move off of the platform.

LIFT CAPACITY

The lift platforms on Omnitrans buses have been designed to safely accommodate wheelchairs and mobility devices that meet the following specifications:

- Maximum 30 inches wide by 48 inches long
- Maximum 600 pounds, including passenger

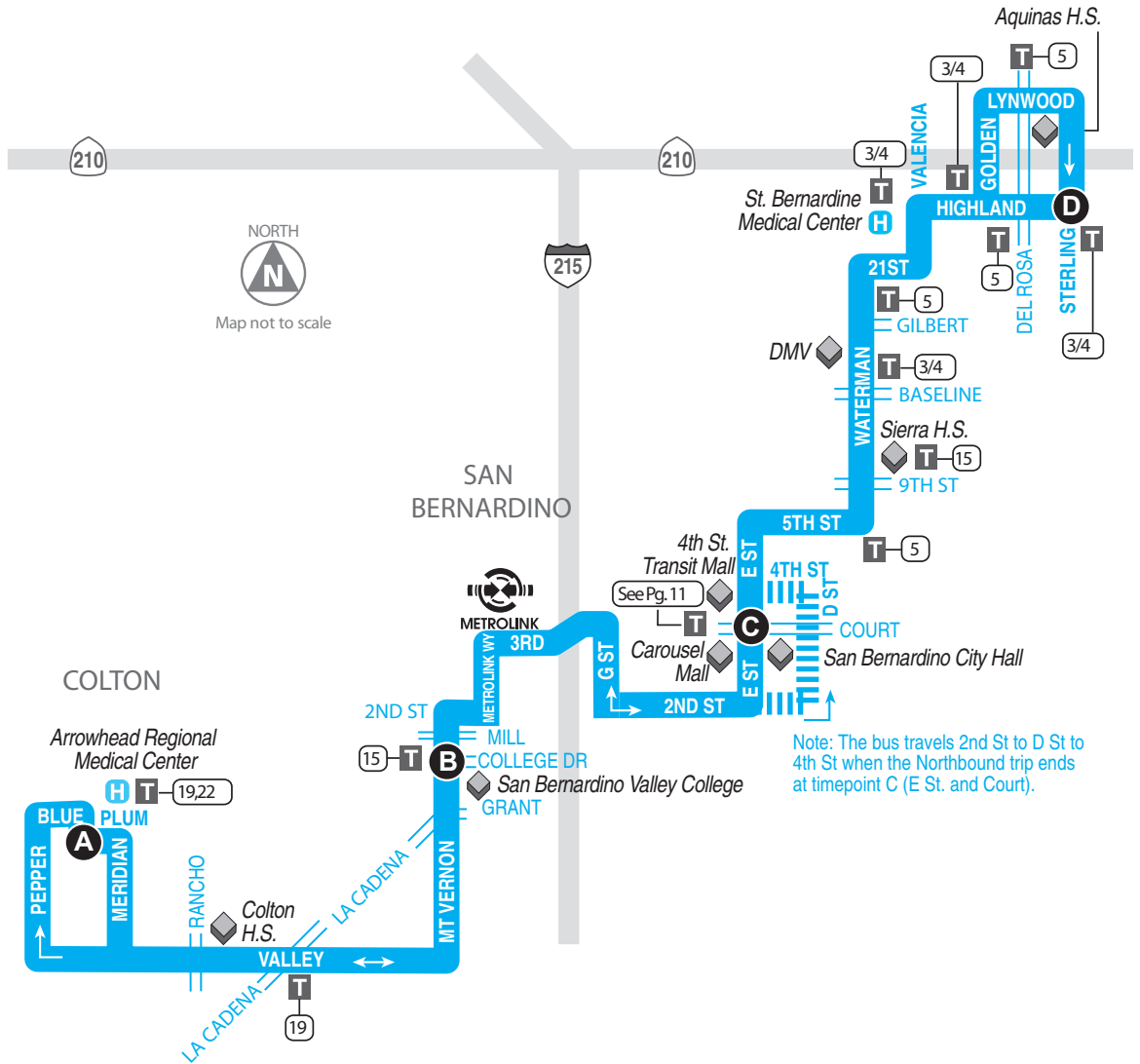
1

ARMC - SAN BERNARDINO - DEL ROSA

- Bus Route
- Tripper Service
- A** Timepoint—Look for the matching symbol in the timetable section.
- Metrolink Station
- Point of interest
- H** Medical Center
- T** Transfer Point
- 1,2 Connecting Route(s)

FREQUENCY

WKDY	SAT	SUN
15/30	30	30



ROUTE 1: MONDAY – FRIDAY

A
Arrowhead
Regional
Medical Center

B
Mt. Vernon
& College

C
E St. &
Court

D
Highland &
Sterling

D
Highland &
Sterling

C
E St. &
Court

B
Mt. Vernon
& College

A
Arrowhead
Regional
Medical Center

NORTHBOUND

SOUTHBOUND

						4:50	5:12	5:14	5:23	5:34
						5:18	5:35	5:37	5:50	6:01
						5:51	6:09	6:11	6:21	6:33
5:45	5:59	6:12			6:12	6:35	6:37	6:50	6:50	6:49
6:15	6:29	6:42					6:52	7:05	7:19	7:19
5:33	5:47	6:00	6:08	6:28	6:38	7:05	7:07	7:20	7:20	7:34
6:45	6:59	7:12					7:22	7:35	7:49	7:49
6:06	6:20	6:29	6:32	6:58	7:08	7:35	7:37	7:50	8:04	8:04
7:15	7:29	7:42					7:52	8:05	8:19	8:19
6:30	6:44	6:57	7:00	7:28	7:38	8:05	8:07	8:20	8:34	8:34
7:45	7:59	8:12					8:22	8:35	8:49	8:49
7:00	7:14	7:27	7:30	7:58	8:08	8:35	8:37	8:50	9:04	9:04
8:15	8:29	8:42					8:52	9:05	9:19	9:19
7:30	7:44	7:57	8:00	8:28	8:38	9:05	9:07	9:20	9:34	9:34
8:45	8:59	9:12					9:22	9:35	9:49	9:49
8:00	8:14	8:27	8:30	8:58	9:08	9:35	9:37	9:50	10:04	10:04
9:15	9:29	9:42					9:52	10:05	10:19	10:19
8:30	8:44	8:57	9:00	9:28	9:38	10:05	10:07	10:20	10:34	10:34
9:45	9:59	10:12					10:22	10:35	10:49	10:49
9:00	9:14	9:27	9:30	9:58	10:08	10:35	10:37	10:50	11:04	11:04
10:15	10:29	10:42					10:52	11:05	11:19	11:19
9:30	9:44	9:57	10:00	10:28	10:38	11:05	11:07	11:20	11:34	11:34
10:45	10:59	11:12					11:22	11:35	11:49	11:49
10:00	10:14	10:27	10:30	10:58	11:08	11:35	11:37	11:50	12:04	12:04
11:15	11:29	11:42					11:52	12:05	12:19	12:19
10:30	10:44	10:57	11:00	11:28	11:38	12:05	12:07	12:20	12:34	12:34
11:45	11:59	12:12					12:22	12:35	12:49	12:49
11:00	11:14	11:27	11:30	11:58	12:08	12:35	12:37	12:50	1:04	1:04
12:15	12:29	12:42					12:52	1:05	1:19	1:19
11:30	11:44	11:57	12:00	12:28	12:38	1:05	1:07	1:20	1:34	1:34
12:45	12:59	1:12					1:22	1:35	1:49	1:49
12:00	12:14	12:27	12:30	12:58	1:08	1:35	1:37	1:50	2:04	2:04
1:15	1:29	1:42					1:52	2:05	2:19	2:19
12:30	12:44	12:57	1:00	1:28	1:38	2:05	2:07	2:20	2:34	2:34
1:45	1:59	2:12					2:22	2:35	2:49	2:49
1:00	1:14	1:27	1:30	1:58	2:08	2:35	2:37	2:50	3:04	3:04
2:15	2:29	2:42					2:52	3:05	3:19	3:19
1:30	1:44	1:57	2:00	2:28	2:38	3:05	3:07	3:20	3:34	3:34
2:45	2:59	3:12					3:22	3:35	3:49	3:49
2:00	2:14	2:27	2:30	2:58	3:08	3:35	3:37	3:50	4:04	4:04
3:15	3:29	3:42					3:52	4:05	4:19	4:19
2:30	2:44	2:57	3:00	3:28	3:38	4:05	4:07	4:20	4:34	4:34
3:45	3:59	4:12					4:22	4:35	4:49	4:49
3:00	3:14	3:27	3:30	3:58	4:08	4:35	4:37	4:50	5:04	5:04
4:15	4:29	4:42					4:52	5:05	5:19	5:19
3:30	3:44	3:57	4:00	4:28	4:38	5:05	5:07	5:20	5:34	5:34
4:45	4:59	5:12					5:22	5:35	5:49	5:49
4:00	4:14	4:27	4:30	4:58	5:08	5:35	5:37	5:50	6:04	6:04
5:15	5:29	5:42					5:52	6:05	6:19	6:19
4:30	4:44	4:57	5:00	5:28	5:38	6:05	6:07	6:20	6:34	6:34
5:45	5:59	6:12					6:22	6:35	6:49	6:49
5:00	5:14	5:27	5:30	5:58	6:08	6:35	6:37	6:50	7:04	7:04
6:15	6:29	6:42					6:52	7:05	7:19	7:19
5:30	5:44	5:57	6:00	6:28	6:38	7:05	7:07	7:20	7:34	7:34
6:00	6:14	6:27	6:30	6:58	7:08	7:35	7:37	7:50	8:04	8:04
6:30	6:44	6:57	7:00	7:28	7:38	8:05	8:07	8:20	8:34	8:34
6:45	6:59	7:12								
7:00	7:14	7:27	7:30	7:58	8:08	8:35	8:37	8:50	9:04	9:04
7:30	7:44	7:57	8:00	8:28	8:38	9:05	9:07	9:20	9:34	9:34
8:00	8:14	8:27	8:30	8:53	9:08	9:35	9:37	9:50	10:04	10:04
8:34	8:48	9:01								
9:05	9:19	9:32	9:35	9:58	10:05	10:32	10:34	10:47	11:01	11:01
9:42	9:56	10:09					10:22	10:35	10:49	10:49

ROUTE 1: SATURDAY

A	B	C	D	D	C	B	A		
Arrowhead Regional Medical Center	Mt. Vernon & College	E St. & Court	Highland & Sterling	Highland & Sterling	E St. & Court	Mt. Vernon & College	Arrowhead Regional Medical Center		
NORTHBOUND				SOUTHBOUND					
6:07	6:19	6:30	6:32	7:00	7:07	7:30	7:33	7:46	8:00
7:07	7:19	7:30	7:32	8:00	8:07	8:30	8:33	8:46	9:00
7:37	7:49	8:00	8:02	8:30	8:37	9:00	9:03	9:16	9:30
8:07	8:19	8:30	8:32	9:00	9:07	9:30	9:33	9:46	10:00
8:37	8:49	9:00	9:02	9:30	9:37	10:00	10:03	10:16	10:30
9:07	9:19	9:30	9:32	10:00	10:07	10:30	10:33	10:46	11:00
9:37	9:49	10:00	10:02	10:30	10:37	11:00	11:03	11:16	11:30
10:07	10:19	10:30	10:32	11:00	11:07	11:30	11:33	11:46	12:00
10:37	10:49	11:00	11:02	11:30	11:37	12:00	12:03	12:16	12:30
11:07	11:19	11:30	11:32	12:00	12:07	12:30	12:33	12:46	1:00
11:37	11:49	12:00	12:02	12:30	12:37	1:00	1:03	1:16	1:30
12:07	12:19	12:30	12:32	1:00	1:07	1:30	1:33	1:46	2:00
12:37	12:49	1:00	1:02	1:30	1:37	2:00	2:03	2:16	2:30
1:07	1:19	1:30	1:32	2:00	2:07	2:30	2:33	2:46	3:00
1:37	1:49	2:00	2:02	2:30	2:37	3:00	3:03	3:16	3:30
2:07	2:19	2:30	2:32	3:00	3:07	3:30	3:33	3:46	4:00
2:37	2:49	3:00	3:02	3:30	3:37	4:00	4:03	4:16	4:30
3:07	3:19	3:30	3:32	4:00	4:07	4:30	4:33	4:46	5:00
3:37	3:49	4:00	4:02	4:30	4:37	5:00	5:03	5:16	5:30
4:07	4:19	4:30	4:32	5:00	5:07	5:30	5:33	5:46	6:00
4:37	4:49	5:00	5:02	5:30	5:37	6:00	6:03	6:16	6:30
5:07	5:19	5:30	5:32	6:00	6:07	6:30			
5:37	5:49		6:00						
6:07	6:19	6:30	6:32	7:00	7:07	7:30			
6:37	6:49	7:00	7:02	7:30					

Transit Tip

All Omnitrans buses are equipped with lifts or ramps to board passengers with wheelchairs and other mobility devices, such as scooters and orthopedic strollers. Retail shopping carts are not allowed on board Omnitrans buses.

ROUTE 1: SUNDAY

ROUTE 1: SUNDAY									
A	B	C	D	D	C	B	A		
Arrowhead Regional Medical Center	Mt. Vernon & College	E St. & Court	Highland & Sterling	Highland & Sterling	E St. & Court	Mt. Vernon & College	Arrowhead Regional Medical Center		
NORTHBOUND					SOUTHBOUND				
6:07	6:19	6:30	6:32	7:00	7:07	7:30	7:33	7:46	8:00
7:07	7:19	7:30	7:32	8:00	8:07	8:30	8:33	8:46	9:00
7:37	7:49	8:00	8:02	8:30	8:37	9:00	9:03	9:16	9:30
8:07	8:19	8:30	8:32	9:00	9:07	9:30	9:33	9:46	10:00
8:37	8:49	9:00	9:02	9:30	9:37	10:00	10:03	10:16	10:30
9:07	9:19	9:30	9:32	10:00	10:07	10:30	10:33	10:46	11:00
9:37	9:49	10:00	10:02	10:30	10:37	11:00	11:03	11:16	11:30
10:07	10:19	10:30	10:32	11:00	11:07	11:30	11:33	11:46	12:00
10:37	10:49	11:00	11:02	11:30	11:37	12:00	12:03	12:16	12:30
11:07	11:19	11:30	11:32	12:00	12:07	12:30	12:33	12:46	1:00
11:37	11:49	12:00	12:02	12:30	12:37	1:00	1:03	1:16	1:30
12:07	12:19	12:30	12:32	1:00	1:07	1:30	1:33	1:46	2:00
12:37	12:49	1:00	1:02	1:30	1:37	2:00	2:03	2:16	2:30
1:07	1:19	1:30	1:32	2:00	2:07	2:30	2:33	2:46	3:00
1:37	1:49	2:00	2:02	2:30	2:37	3:00	3:03	3:16	3:30
2:07	2:19	2:30	2:32	3:00	3:07	3:30	3:33	3:46	4:00
2:37	2:49	3:00	3:02	3:30	3:37	4:00	4:03	4:16	4:30
3:07	3:19	3:30	3:32	4:00	4:07	4:30	4:33	4:46	5:00
3:37	3:49	4:00	4:02	4:30	4:37	5:00	5:03	5:16	5:30
4:07	4:19	4:30	4:32	5:00	5:07	5:30	5:33	5:46	6:00
4:37	4:49	5:00	5:02	5:30	5:37	6:00	6:03	6:16	6:30
5:07	5:19	5:30	5:32	6:00	6:07	6:25			
5:37	5:49		6:00						
6:07	6:19	6:30	6:32	7:00	7:07	7:25			
6:37	6:49	7:00	7:02	7:25					



Don't be a Jay Bird!
 Crossing the street against
 traffic is unsafe. Chasing after the
 bus is, too. If you miss your
 bus, please be patient. Another will
 be along before you know it!

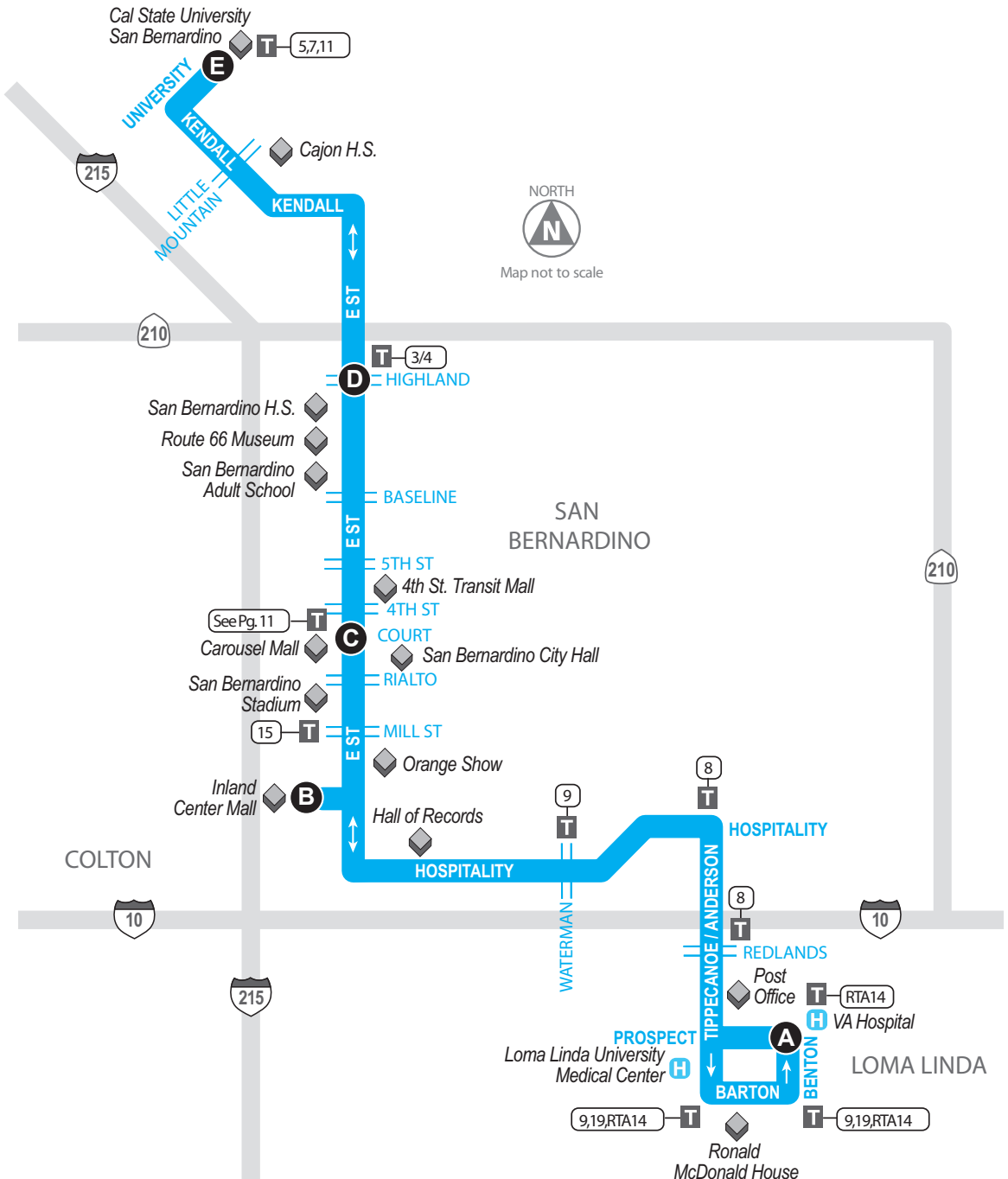
2

CAL STATE - E STREET - LOMA LINDA

-  Bus Route
-  Tripper Service
-  Timepoint—Look for the matching symbol in the timetable section.
-  Metrolink Station
-  Point of interest
-  Medical Center
-  Transfer Point
-  Connecting Route(s)

FREQUENCY

WKDY	SAT	SUN
15/30	20	20/30



ROUTE 2: MONDAY – FRIDAY

ROUTE 2: MONDAY – FRIDAY									
E	D	C	B	A	A	B	C	D	E
Cal State University	E St. & Highland	E St. & Court	Inland Center Mall	Benton & Prospect	Benton & Prospect	Inland Center Mall	E St. & 4th	E St. & Highland	Cal State University
SOUTHBOUND					NORTHBOUND				
4:35	4:45	4:53	5:01	5:16	5:21	5:42	5:49	5:59	6:11
5:04	5:17	5:26	5:34	5:54	6:19	6:40	6:47	6:57	7:09
5:54	6:07	6:18	6:27	6:49	6:21	6:42	6:49	6:59	7:11
6:21	6:34	6:45	6:54	7:19	6:53	7:14	7:24	7:34	7:48
6:50	7:03	7:14	7:23	7:48	7:00	7:21	7:31	7:41	7:55
6:51	7:04	7:15	7:24	7:49	7:26	7:52	8:02	8:12	8:26
7:21	7:34	7:45	7:54	8:19	7:45	8:06	8:16	8:26	8:40
7:36	7:49	8:00	8:09	8:34	8:11	8:37	8:47	8:57	9:11
7:51	8:04	8:15	8:24	8:49	7:56	8:22	8:32	8:42	8:56
8:06	8:19	8:30	8:39	9:04	8:26	8:52	9:02	9:12	9:26
8:21	8:34	8:45	8:54	9:19	8:41	9:07	9:17	9:27	9:41
8:36	8:49	9:00	9:09	9:34	8:56	9:22	9:32	9:42	9:56
8:51	9:04	9:15	9:24	9:49	9:11	9:37	9:47	9:57	10:11
9:06	9:19	9:30	9:39	10:04	9:26	9:52	10:02	10:12	10:26
9:21	9:34	9:45	9:54	10:19	9:41	10:07	10:17	10:27	10:41
9:36	9:49	10:00	10:09	10:34	9:56	10:22	10:32	10:42	10:56
9:51	10:04	10:15	10:24	10:49	10:11	10:37	10:47	10:57	11:11
10:06	10:19	10:30	10:39	11:04	10:26	10:52	11:02	11:12	11:26
10:21	10:34	10:45	10:54	11:19	10:41	11:07	11:17	11:27	11:41
10:36	10:49	11:00	11:09	11:34	10:56	11:22	11:32	11:42	11:56
10:51	11:04	11:15	11:24	11:49	11:11	11:37	11:47	11:57	12:11
11:06	11:19	11:30	11:39	12:04	11:26	11:52	12:02	12:12	12:26
11:21	11:34	11:45	11:54	12:19	11:41	12:07	12:17	12:27	12:41
11:36	1:49	12:00	12:09	12:34	11:56	12:22	12:32	12:42	12:56
11:54	12:07	12:18	12:28	12:55	12:11	12:37	12:47	12:57	1:11
12:09	12:22	12:33	12:43	1:10	12:26	12:52	1:02	1:12	1:26
12:24	12:37	12:48	12:58	1:25	12:41	1:07	1:17	1:27	1:41
12:39	12:52	1:03	1:13	1:40	12:56	1:22	1:32	1:42	1:56
12:54	1:07	1:18	1:28	1:55	1:06	1:35	1:45	1:55	2:09
1:09	1:22	1:33	1:43	2:10	1:21	1:50	2:00	2:10	2:24
1:24	1:37	1:48	1:58	2:25	1:36	2:05	2:15	2:25	2:39
1:39	1:52	2:03	2:13	2:40	1:51	2:20	2:30	2:40	2:54
1:54	2:07	2:18	2:28	2:55	2:06	2:35	2:45	2:55	3:09
2:09	2:22	2:33	2:43	3:10	2:21	2:50	3:00	3:10	3:24
2:24	2:37	2:48	2:58	3:25	2:36	3:05	3:15	3:25	3:39
2:39	2:52	3:03	3:13	3:40	2:51	3:20	3:30	3:40	3:54
2:54	3:07	3:18	3:28	3:55	3:06	3:35	3:45	3:55	4:09
3:09	3:22	3:33	3:43	4:10	3:21	3:50	4:00	4:10	4:24
3:24	3:37	3:48	3:58	4:25	3:36	4:05	4:15	4:25	4:39
3:39	3:52	4:03	4:13	4:40	3:51	4:20	4:30	4:40	4:54
3:54	4:07	4:18	4:28	4:55	4:06	4:35	4:45	4:55	5:09
4:06	4:19	4:30	4:40	5:07	4:21	4:50	5:00	5:10	5:24
4:21	4:34	4:45	4:54	5:19	4:36	5:02	5:12	5:22	5:36
4:36	4:49	5:00	5:09	5:34	4:51	5:17	5:27	5:37	5:51
4:51	5:04	5:15	5:24	5:49	5:06	5:32	5:42	5:52	6:06
5:21	5:34	5:45	5:54	6:19	5:46	6:12	6:22	6:32	6:46
5:51	6:04	6:15	6:24	6:49	5:41	6:07	6:17	6:27	6:41
6:01	6:14	6:25	6:34	6:59	5:56	6:17	6:24	6:34	6:46
6:21	6:34	6:45	6:54	7:19	6:26	6:47	6:54	7:04	7:16
6:51	7:04	7:15	7:23	7:46	6:59	7:20	7:27	7:37	7:49
7:21	7:34	7:45	7:53	8:16	7:26	7:47	7:54	8:04	8:16
7:51	8:04	8:15	8:23	8:46	7:56	8:17	8:24	8:34	8:46
8:21	8:34	8:45	8:53	9:16	8:26	8:47	8:54	9:04	9:16
8:39	8:52	9:03	9:11	9:34	8:56	9:17	9:24	9:34	9:46
10:21	10:33	10:41			9:26	9:47	9:54	10:04	10:16

ROUTE 2: SATURDAY

E	D	C	B	A	A	B	C	D	E
Cal State University	E St. & Highland	E St. & Court	Inland Center Mall	Benton & Prospect	Benton & Prospect	Inland Center Mall	E St. & 4th	E St. & Highland	Cal State University

SOUTHBOUND					NORTHBOUND				
					7:23	7:53	7:00	7:12	7:26
6:35	6:48	6:59	7:07	7:30	7:43	8:13	8:23	8:32	8:46
6:54	7:07	7:18	7:28	7:55	8:03	8:33	8:43	8:52	9:06
7:16	7:29	7:40	7:50	8:17	8:23	8:53	9:03	9:12	9:26
7:36	7:49	8:00	8:10	8:37	8:43	9:13	9:23	9:32	9:46
7:56	8:09	8:20	8:30	8:57	9:03	9:33	9:43	9:52	10:06
8:16	8:29	8:40	8:50	9:17	9:23	9:53	10:03	10:12	10:26
8:36	8:49	9:00	9:10	9:37	9:43	10:13	10:23	10:32	10:46
8:56	9:09	9:20	9:30	9:57	10:03	10:33	10:43	10:52	11:06
9:16	9:29	9:40	9:50	10:17	10:23	10:53	11:03	11:12	11:26
9:36	9:49	10:00	10:10	10:37	10:43	11:13	11:23	11:32	11:46
9:56	10:09	10:20	10:30	10:57	11:03	11:33	11:43	11:52	12:06
10:16	10:29	10:40	10:50	11:17	11:23	11:53	12:03	12:12	12:26
10:36	10:49	11:00	11:10	11:37	11:43	12:13	12:23	12:32	12:46
10:56	11:09	11:20	11:30	11:57	12:03	12:33	12:43	12:52	1:06
11:16	11:29	11:40	11:50	12:17	12:23	12:53	1:03	1:12	1:26
11:36	11:49	12:00	12:10	12:37	12:43	1:13	1:23	1:32	1:46
11:56	12:09	12:20	12:30	12:57	1:03	1:33	1:43	1:52	2:06
12:16	12:29	12:40	12:50	1:17	1:23	1:53	2:03	2:12	2:26
12:36	12:49	1:00	1:10	1:37	1:43	2:13	2:23	2:32	2:46
12:56	1:09	1:20	1:30	1:57	2:03	2:33	2:43	2:52	3:06
1:16	1:29	1:40	1:50	2:17	2:23	2:53	3:03	3:12	3:26
1:36	1:49	2:00	2:10	2:37	2:43	3:13	3:23	3:32	3:46
1:56	2:09	2:20	2:30	2:57	3:03	3:33	3:43	3:52	4:06
2:16	2:29	2:40	2:50	3:17	3:23	3:53	4:03	4:12	4:26
2:36	2:49	3:00	3:10	3:37	3:43	4:13	4:23	4:32	4:46
2:56	3:09	3:20	3:30	3:57	4:03	4:33	4:43	4:52	5:06
3:16	3:29	3:40	3:50	4:17	4:23	4:53	5:03	5:12	5:26
3:36	3:49	4:00	4:10	4:37	4:43	5:13	5:23	5:32	5:46
3:56	4:09	4:20	4:30	4:57	5:03	5:33	5:43	5:52	6:06
4:16	4:29	4:40	4:50	5:17	5:23	5:53	6:03	6:12	6:26
4:36	4:49	5:00	5:10	5:37	5:43	6:07	6:20	6:30	6:44
4:56	5:09	5:20	5:30	5:57	6:03	6:27	6:40	6:50	7:04
5:16	5:29	5:40	5:50	6:17	6:23	6:47	7:00	7:10	7:24
5:36	5:49	6:00	6:10	6:32	7:03	7:27	7:37		
5:56	6:09	6:20	6:30	6:52	7:22	7:46	7:56		
6:16	6:29	6:40	6:50	7:12					
7:01	7:14	7:25	7:35	7:57					



Be seen, not part of the scenery! Sometimes it's hard to tell if you're waiting for the bus, or just hanging out! Help our drivers out by standing AT the bus stop sign.

ROUTE 2: SUNDAY

E	D	C	B	A	A	B	C	D	E
Cal State University	E St. & Highland	E St. & Court	Inland Center Mall	Benton & Prospect	Benton & Prospect	Inland Center Mall	E St. & 4th	E St. & Highland	Cal State University

SOUTHBOUND

NORTHBOUND

6:36	6:49	7:00	7:08	7:31	6:32	6:51	7:00	7:09	7:25
					7:32	7:51	8:00	8:09	8:25
7:36	7:49	8:00	8:08	8:31	8:02	8:21	8:30	8:39	8:55
					8:32	8:51	9:00	9:09	9:25
8:36	8:49	9:00	9:08	9:31	9:02	9:21	9:30	9:39	9:55
9:06	9:19	9:30	9:38	10:01	9:43	10:13	10:23	10:32	10:46
					10:03	10:33	10:43	10:52	11:06
9:36	9:49	10:00	10:08	10:31	10:23	10:53	11:03	11:12	11:26
					10:43	11:13	11:23	11:32	11:46
10:16	10:29	10:40	10:50	11:17	11:03	11:33	11:43	11:52	12:06
10:36	10:49	11:00	11:10	11:37	11:23	11:53	12:03	12:12	12:26
10:56	11:09	11:20	11:30	11:57	11:43	12:13	12:23	12:32	12:46
11:16	11:29	11:40	11:50	12:17	12:03	12:33	12:43	12:52	1:06
11:36	11:49	12:00	12:10	12:37	12:23	12:53	1:03	1:12	1:26
11:56	12:09	12:20	12:30	12:57	12:43	1:13	1:23	1:32	1:46
12:16	12:29	12:40	12:50	1:17	1:03	1:33	1:43	1:52	2:06
12:36	12:49	1:00	1:10	1:37	1:23	1:53	2:03	2:12	2:26
12:56	1:09	1:20	1:30	1:57	1:43	2:13	2:23	2:32	2:46
1:16	1:29	1:40	1:50	2:17	2:03	2:33	2:43	2:52	3:06
1:36	1:49	2:00	2:10	2:37	2:23	2:53	3:03	3:12	3:26
1:56	2:09	2:20	2:30	2:57	2:43	3:13	3:23	3:32	3:46
2:16	2:29	2:40	2:50	3:17	3:03	3:33	3:43	3:52	4:06
2:36	2:49	3:00	3:10	3:37	3:23	3:53	4:03	4:12	4:26
2:56	3:09	3:20	3:30	3:57	3:43	4:13	4:23	4:32	4:46
3:16	3:29	3:40	3:50	4:17	4:03	4:33	4:43	4:52	5:06
3:36	3:49	4:00	4:10	4:37	4:23	4:53	5:03	5:12	5:26
3:56	4:09	4:20	4:30	4:57	4:43	5:13	5:23	5:32	5:46
4:16	4:29	4:40	4:50	5:17	5:03	5:33	5:43	5:52	6:06
4:31	4:44	4:55	5:05	5:32					
4:56	5:09	5:20	5:30	5:57	5:35	5:54	6:03	6:12	6:28
5:31	5:44	5:55	6:05	6:32	6:30	6:49	6:58	7:07	7:23
5:41	5:54	6:05	6:15	6:32	7:05	7:24	7:30		
5:56	6:09	6:20	6:30	6:47					
6:34	6:47	6:55							

Transit Tip

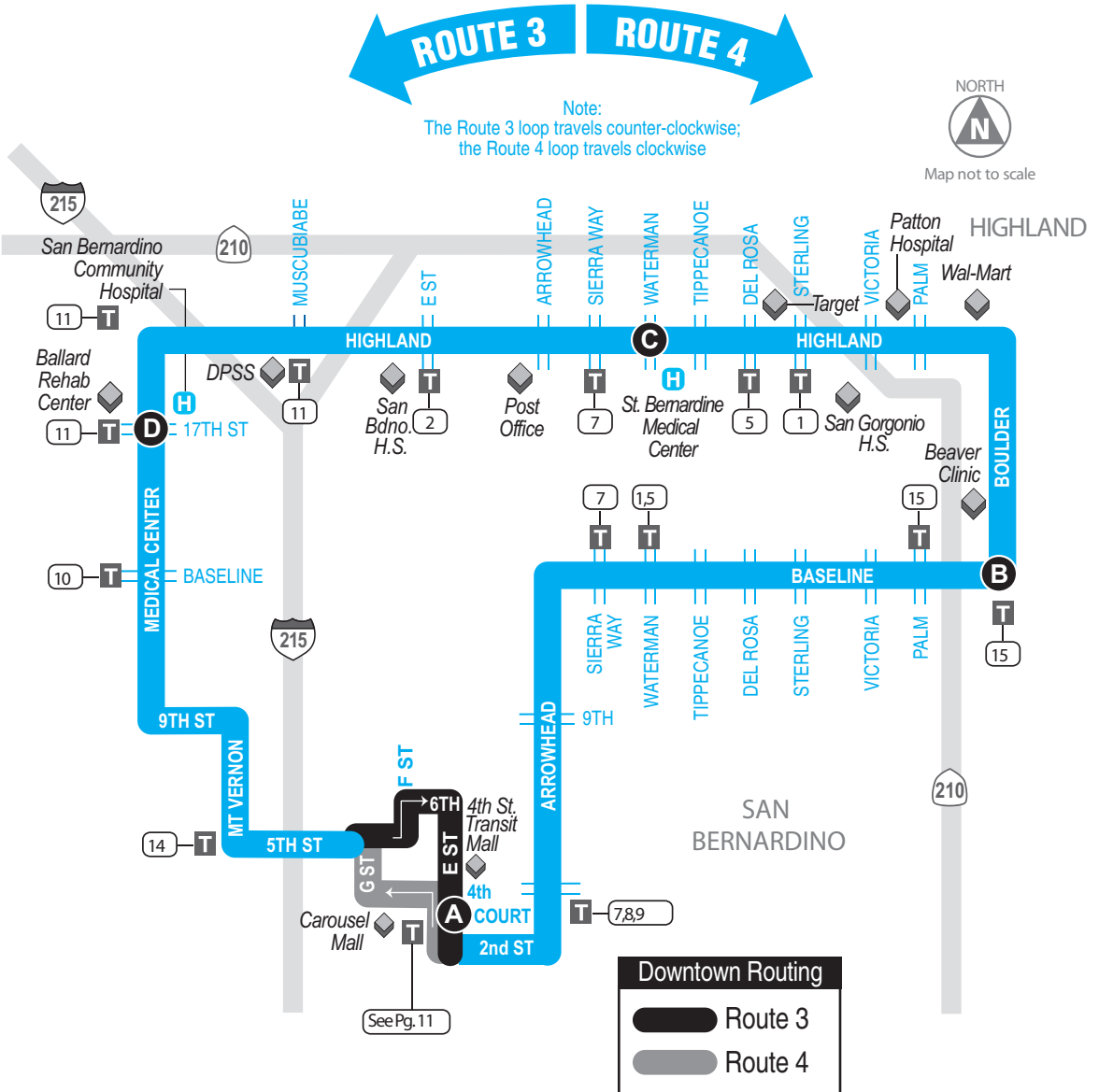
If you're riding the bus with your bicycle, please let your driver know as you exit the bus that you'll need a minute to retrieve your bike. They'll appreciate the heads up!

3/4 BASELINE - HIGHLAND - SAN BERNARDINO

- Bus Route
- Tripper Service
- A Timepoint—Look for the matching symbol in the timetable section.
- Metrolink Station
- H Medical Center
- T Transfer Point
- 1,2 Connecting Route(s)

FREQUENCY

WKDY	SAT	SUN
20	20	20



ROUTE 3/4: MONDAY – FRIDAY

A	B	C	D	A	A	D	C	B	A
Court & E	Boulder at Baseline	Highland at Waterman	17th & Medical Center	Court & E	Court & E	17th & Medical Center	Highland & Waterman	Boulder & Baseline	Court & E

3: COUNTERCLOCKWISE

4: CLOCKWISE

	4:36	4:54	5:04	5:16				4:32	5:00
	5:39	5:59	6:11	6:25				5:22	5:50
	6:01	6:21	6:36	6:50	5:05	5:21	5:35	5:56	6:24
5:49	6:12	6:32	6:47	7:01				6:32	7:00
6:18	6:36	6:56	7:11	7:30	6:05	6:21	6:35	6:56	7:24
6:29	6:47	7:07	7:22	7:41				7:37	8:05
6:49	7:16	7:36	7:51	8:10	7:06	7:22	7:36	7:57	8:25
7:09	7:36	7:56	8:11	8:30	7:26	7:42	7:56	8:17	8:45
7:29	7:56	8:16	8:31	8:50	7:46	8:02	8:16	8:37	9:05
7:49	8:16	8:36	8:51	9:10	8:06	8:22	8:36	8:57	9:25
8:09	8:36	8:56	9:11	9:30	8:26	8:42	8:56	9:17	9:45
8:29	8:56	9:16	9:31	9:50	8:46	9:02	9:16	9:37	10:05
8:49	9:16	9:36	9:51	10:10	9:06	9:22	9:36	9:57	10:25
9:09	9:36	9:56	10:11	10:30	9:26	9:42	9:56	10:17	10:45
9:29	9:56	10:16	10:31	10:50	9:46	10:02	10:16	10:37	11:05
9:49	10:16	10:36	10:51	11:10	10:06	10:22	10:36	10:57	11:25
10:09	10:36	10:56	11:11	11:30	10:26	10:42	10:56	11:17	11:45
10:29	10:56	11:16	11:31	11:50	10:46	11:02	11:16	11:37	12:05
10:49	11:16	11:36	11:51	12:10	11:06	11:22	11:36	11:57	12:25
11:09	11:36	11:56	12:11	12:30	11:26	11:42	11:56	12:17	12:45
11:29	11:56	12:16	12:31	12:50	11:46	12:02	12:16	12:37	1:05
11:49	12:16	12:36	12:51	1:10	12:06	12:22	12:36	12:57	1:25
12:09	12:36	12:56	1:11	1:30	12:26	12:42	12:56	1:17	1:45
12:29	12:56	1:16	1:31	1:50	12:46	1:02	1:16	1:37	2:05
12:49	1:16	1:36	1:51	2:10	1:06	1:22	1:36	1:57	2:25
1:09	1:36	1:56	2:11	2:30	1:26	1:42	1:56	2:17	2:45
1:29	1:56	2:16	2:31	2:50	1:46	2:02	2:16	2:37	3:05
1:49	2:16	2:36	2:51	3:10	2:06	2:22	2:36	2:57	3:25
2:09	2:36	2:56	3:11	3:30	2:26	2:42	2:56	3:17	3:45
2:29	2:56	3:16	3:31	3:50	2:46	3:02	3:16	3:37	4:05
2:49	3:16	3:36	3:51	4:10	3:06	3:22	3:36	3:57	4:25
3:09	3:36	3:56	4:11	4:30	3:26	3:42	3:56	4:17	4:45
3:29	3:56	4:16	4:31	4:50	3:46	4:02	4:16	4:37	5:05
3:49	4:16	4:36	4:51	5:10	4:06	4:22	4:36	4:57	5:25
4:09	4:36	4:56	5:11	5:30	4:26	4:42	4:56	5:17	5:45
4:29	4:56	5:16	5:31	5:50	4:46	5:02	5:16	5:37	6:05
4:49	5:16	5:36	5:51	6:10	5:06	5:22	5:36	5:57	6:25
5:09	5:36	5:56	6:11	6:30	5:26	5:42	5:56	6:17	6:45
5:29	5:56	6:16	6:31	6:50	5:46	6:02	6:16	6:37	7:05
5:49	6:16	6:36	6:51	7:05	6:06	6:22	6:36	6:57	7:25
6:09	6:36	6:56	7:11	7:30	6:11	6:27	6:41	7:02	7:30
6:29	6:56	7:16	7:31	7:50	6:41	6:57	7:11	7:32	8:00
6:49	7:16				7:01	7:17	7:31	7:52	8:20
6:54	7:21	7:41	7:56	8:15	7:11	7:27	7:41	8:02	8:30
7:29	7:56	8:16	8:31	8:50	7:41	7:57	8:11	8:32	9:00
7:54	8:21	8:41	8:56	9:15	8:36	8:52	9:06	9:27	9:55
8:34	9:01	9:21	9:36	9:55	9:21	9:37	9:51	10:12	10:35
9:04	9:31	9:51	10:06	10:20	10:10	10:26	10:40	10:56	
9:34	10:01	10:21	10:36	10:50					
10:13	10:40	10:54	11:03	11:13					

ROUTE 3/4: SATURDAY

A	B	C	D	A	A	D	C	B	A
Court & E	Boulder at Baseline	Highland at Waterman	17th & Medical Center	Court & E	Court & E	17th & Medical Center	Highland & Waterman	Boulder & Baseline	Court & E

3: COUNTERCLOCKWISE

4: CLOCKWISE

	6:01	6:21	6:36	6:55				6:22	6:50
	7:01	7:21	7:36	7:55				7:02	7:30
	7:21	7:41	7:56	8:15				7:22	7:50
7:19	7:46	8:06	8:21	8:40	7:16	7:32	7:46	8:07	8:35
7:39	8:06	8:26	8:41	9:00	7:36	7:52	8:06	8:27	8:55
7:59	8:26	8:46	9:01	9:20	7:56	8:12	8:26	8:47	9:15
8:19	8:46	9:06	9:21	9:40	8:16	8:32	8:46	9:07	9:35
8:39	9:06	9:26	9:41	10:00	8:36	8:52	9:06	9:27	9:55
8:59	9:26	9:46	10:01	10:20	8:56	9:12	9:26	9:47	10:15
9:19	9:46	10:06	10:21	10:40	9:16	9:32	9:46	10:07	10:35
9:39	10:06	10:26	10:41	11:00	9:36	9:52	10:06	10:27	10:55
9:59	10:26	10:46	11:01	11:20	9:56	10:12	10:26	10:47	11:15
10:19	10:46	11:06	11:21	11:40	10:16	10:32	10:46	11:07	11:35
10:39	11:06	11:26	11:41	12:00	10:36	10:52	11:06	11:27	11:55
10:59	11:26	11:46	12:01	12:20	10:56	11:12	11:26	11:47	12:15
11:19	11:46	12:06	12:21	12:40	11:16	11:32	11:46	12:07	12:35
11:39	12:06	12:26	12:41	1:00	11:36	11:52	12:06	12:27	12:55
11:59	12:26	12:46	1:01	1:20	11:56	12:12	12:26	12:47	1:15
12:19	12:46	1:06	1:21	1:40	12:16	12:32	12:46	1:07	1:35
12:39	1:06	1:26	1:41	2:00	12:36	12:52	1:06	1:27	1:55
12:59	1:26	1:46	2:01	2:20	12:56	1:12	1:26	1:47	2:15
1:19	1:46	2:06	2:21	2:40	1:16	1:32	1:46	2:07	2:35
1:39	2:06	2:26	2:41	3:00	1:36	1:52	2:06	2:27	2:55
1:59	2:26	2:46	3:01	3:20	1:56	2:12	2:26	2:47	3:15
2:19	2:46	3:06	3:21	3:40	2:16	2:32	2:46	3:07	3:35
2:39	3:06	3:26	3:41	4:00	2:36	2:52	3:06	3:27	3:55
2:59	3:26	3:46	4:01	4:20	2:56	3:12	3:26	3:47	4:15
3:19	3:46	4:06	4:21	4:40	3:16	3:32	3:46	4:07	4:35
3:39	4:06	4:26	4:41	5:00	3:36	3:52	4:06	4:27	4:55
3:59	4:26	4:46	5:01	5:20	3:56	4:12	4:26	4:47	5:15
4:19	4:46	5:06	5:21	5:40	4:16	4:32	4:46	5:07	5:35
4:39	5:06	5:26	5:41	6:00	4:36	4:52	5:06	5:27	5:55
4:59	5:26	5:46	6:01	6:20	4:56	5:12	5:26	5:47	6:15
5:19	5:46	6:06	6:21	6:40	5:18	5:34	5:48	6:09	6:37
5:39	6:06	6:26	6:39	6:55	5:36	5:52	6:06	6:27	6:55
5:59	6:26	6:46	6:59	7:15	5:55	6:11	6:23	6:44	7:12
6:19	6:46				6:13	6:29	6:41	7:02	
6:39	7:06				6:33	6:49	7:01	7:22	
					6:53	7:09	7:21	7:42	



Fair Fare
 Paying just part of your bus fare isn't being "just a little short" - it's **NOT PAYING YOUR FARE!** Passenger fares make up 20% of our operating costs, imagine if everyone came up "short"! Please, don't make us refuse your service, pay for your ride. It's only fair.

ROUTE 3/4: SUNDAY

A	B	C	D	A	A	D	C	B	A
Court & E	Boulder at Baseline	Highland at Waterman	17th & Medical Center	Court & E	Court & E	17th & Medical Center	Highland & Waterman	Boulder & Baseline	Court & E

3: COUNTERCLOCKWISE

4: CLOCKWISE

	6:01	6:21	6:36	6:55				6:22	6:50
	7:01	7:21	7:36	7:55				6:52	7:20
	7:21	7:41	7:56	8:15				7:22	7:50
7:19	7:46	8:06	8:21	8:40				7:42	8:10
7:39	8:06	8:26	8:41	9:00	7:11	7:27	7:41	8:02	8:30
7:59	8:26	8:46	9:01	9:20				8:22	8:50
8:19	8:46	9:06	9:21	9:40	7:56	8:12	8:26	8:47	9:15
8:39	9:06	9:26	9:41	10:00	8:16	8:32	8:46	9:07	9:35
8:59	9:26	9:46	10:01	10:20	8:36	8:52	9:06	9:27	9:55
9:19	9:46	10:06	10:21	10:40	8:56	9:12	9:26	9:47	10:15
9:39	10:06	10:26	10:41	11:00	9:16	9:32	9:46	10:07	10:35
9:59	10:26	10:46	11:01	11:20	9:36	9:52	10:06	10:27	10:55
10:19	10:46	11:06	11:21	11:40	9:56	10:12	10:26	10:47	11:15
10:39	11:06	11:26	11:41	12:00	10:16	10:32	10:46	11:07	11:35
10:59	11:26	11:46	12:01	12:20	10:36	10:52	11:06	11:27	11:55
11:19	11:46	12:06	12:21	12:40	10:56	11:12	11:26	11:47	12:15
11:39	12:06	12:26	12:41	1:00	11:16	11:32	11:46	12:07	12:35
11:59	12:26	12:46	1:01	1:20	11:36	11:52	12:06	12:27	12:55
12:19	12:46	1:06	1:21	1:40	11:56	12:12	12:26	12:47	1:15
12:39	1:06	1:26	1:41	2:00	12:16	12:32	12:46	1:07	1:35
12:59	1:26	1:46	2:01	2:20	12:36	12:52	1:06	1:27	1:55
1:19	1:46	2:06	2:21	2:40	12:56	1:12	1:26	1:47	2:15
1:39	2:06	2:26	2:41	3:00	1:16	1:32	1:46	2:07	2:35
1:59	2:26	2:46	3:01	3:20	1:36	1:52	2:06	2:27	2:55
2:19	2:46	3:06	3:21	3:40	1:56	2:12	2:26	2:47	3:15
2:39	3:06	3:26	3:41	4:00	2:16	2:32	2:46	3:07	3:35
2:59	3:26	3:46	4:01	4:20	2:36	2:52	3:06	3:27	3:55
3:19	3:46	4:06	4:21	4:40	2:56	3:12	3:26	3:47	4:15
3:39	4:06	4:26	4:41	5:00	3:16	3:32	3:46	4:07	4:35
3:59	4:26	4:46	5:01	5:20	3:36	3:52	4:06	4:27	4:55
4:19	4:46	5:06	5:21	5:40	3:56	4:12	4:26	4:47	5:15
4:39	5:06	5:26	5:41	6:00	4:16	4:32	4:46	5:07	5:35
4:59	5:26	5:46	6:01	6:20	4:36	4:52	5:06	5:27	5:50
5:19	5:46	6:06	6:21	6:40	4:56	5:12	5:26	5:47	6:10
5:39	6:06				5:13	5:29	5:43	6:04	6:27
5:59	6:26	6:46	6:59	7:15	5:33	5:49	6:03	6:24	
6:19	6:46				5:53	6:09	6:23	6:44	7:07
6:39	7:06				6:33	6:49	7:03	7:24	

Transit Tip

While we make every effort to keep our bus routes running on time, sometimes Mother Nature creates a challenge. On rainy days, buses may run late due to reduced visibility, local street flooding and slow traffic.

5

SAN BERNARDINO - DEL ROSA - CAL STATE

-  Bus Route
-  Tripper Service
-  Timepoint—Look for the matching symbol in the timetable section.
-  Metrolink Station
-  Point of interest
-  Medical Center
-  Transfer Point
-  Connecting Route(s)

FREQUENCY

WKDY	SAT	SUN
30	60	60



ROUTE 5: MONDAY – FRIDAY

A

E St. & Court

B

Pacific High School

C

40th & Sierra Way

D

Cal State University

D

Cal State University

C

40th & Sierra Way

B

Pacific High School

A

E St. & Court

NORTHBOUND

SOUTHBOUND

				4:51	5:02	5:18	5:32
				5:30	5:41	5:57	6:13
				5:58	6:09	6:25	6:43
				6:23	6:34	6:50	7:13
5:45	6:06	6:21	6:34	6:40	6:51	7:20	7:43
6:15	6:36	6:51	7:04	7:10	7:21	7:50	8:13
6:50	7:11	7:26	7:39	7:53	8:04	8:20	8:43
7:20	7:41	7:56	8:09	8:23	8:34	8:50	9:13
7:50	8:11	8:26	8:39	8:53	9:04	9:20	9:43
8:20	8:41	8:56	9:09	9:23	9:34	9:50	10:13
8:50	9:11	9:26	9:39	9:53	10:04	10:20	10:43
9:20	9:41	9:56	10:09	10:23	10:34	10:50	11:13
9:50	10:11	10:26	10:39	10:53	11:04	11:20	11:43
10:20	10:40	10:56	11:09	11:23	11:36	11:55	12:18
10:50	11:10	11:26	11:39	11:53	12:06	12:25	12:48
11:20	11:40	11:56	12:09	12:23	12:36	12:55	1:18
11:50	12:10	12:26	12:39	12:53	1:06	1:25	1:48
12:20	12:40	12:56	1:09	1:23	1:36	1:55	2:18
12:50	1:10	1:26	1:39	1:53	2:06	2:25	2:48
1:20	1:40	1:56	2:09	2:13	2:28	2:52	3:20
1:50	2:10	2:26	2:39	2:53	3:06	3:25	3:48
2:20	2:40	2:56	3:09	3:23	3:36	3:55	4:18
2:50	3:10	3:26	3:39	3:53	4:06	4:25	4:48
3:20	3:40	3:56	4:09	4:23	4:36	4:55	5:18
3:50	4:10	4:26	4:39	4:53	5:06	5:25	5:48
4:20	4:40	4:56	5:09	5:23	5:36	5:55	6:18
4:50	5:10	5:26	5:39	5:53	6:06	6:25	6:48
5:20	5:40	5:56	6:09	6:23	6:36	6:55	7:18
5:50	6:11	6:26	6:39	6:53	7:04	7:20	7:43
6:20	6:41	6:56	7:09	7:23	7:34	7:50	8:13
6:50	7:11	7:26	7:39	7:53	8:04	8:20	8:43
7:20	7:41	7:56	8:09	8:23	8:34	8:50	9:13
7:50	8:11	8:26	8:39	8:53	9:04	9:20	9:38
8:20	8:41	8:56	9:09	9:23	9:34	9:50	10:08
8:50	9:11	9:26	9:39				
9:35	9:56	10:11	10:24				

Transit Tip

Did you know that routes 1, 2, 5 and 7 all go to Highland Avenue where you can catch routes 3 and 4?

ROUTE 5: SATURDAY

A	B	C	D	D	C	B	A
E St. & Court	Pacific High School	40th & Sierra Way	Cal State University	Cal State University	40th & Sierra Way	Pacific High School	E St. & Court

NORTHBOUND

SOUTHBOUND

7:50	8:10	8:25	8:38	8:54	9:05	9:20	9:43
8:50	9:10	9:25	9:38	9:54	10:05	10:20	10:43
9:50	10:10	10:25	10:38	10:54	11:05	11:20	11:43
10:50	11:10	11:25	11:38	11:54	12:05	12:20	12:43
11:50	12:10	12:25	12:38	12:54	1:05	1:20	1:43
12:50	1:10	1:25	1:38	1:54	2:05	2:20	2:43
1:50	2:10	2:25	2:38	2:54	3:05	3:20	3:43
2:50	3:10	3:25	3:38	3:54	4:05	4:20	4:43
3:50	4:10	4:25	4:38	4:54	5:05	5:20	5:43
4:50	5:10	5:25	5:38	5:54	6:05	6:20	6:38
5:50	6:10	6:25	6:38				

ROUTE 5: SUNDAY

A	B	C	D	D	C	B	A
E St. & Court	Pacific High School	40th & Sierra Way	Cal State University	Cal State University	40th & Sierra Way	Pacific High School	E St. & Court

NORTHBOUND

SOUTHBOUND

7:35	7:55	8:10	8:23	8:39	8:50	9:05	9:28
8:35	8:55	9:10	9:23	9:39	9:50	10:05	10:28
9:35	9:55	10:10	10:23	10:39	10:50	11:05	11:28
10:35	10:55	11:10	11:23	11:39	11:50	12:05	12:28
11:35	11:55	12:10	12:23	12:39	12:50	1:05	1:28
12:35	12:55	1:10	1:23	1:39	1:50	2:05	2:28
1:35	1:55	2:10	2:23	2:39	2:50	3:05	3:28
2:35	2:55	3:10	3:23	3:39	3:50	4:05	4:28
3:35	3:55	4:10	4:23	4:39	4:50	5:05	5:28
4:35	4:55	5:10	5:23	5:39	5:50	6:05	6:28
5:35	5:55	6:10	6:23				
6:40	7:00	7:15	7:28				

Transit Tip

The safety and security of our passengers and drivers is Omnitrans' priority. For this reason, security cameras are installed on all Omnitrans buses. The cameras record all activity inside operating buses, including vandalism. Remember that vandalism is a crime. If you are caught defacing any Omnitrans property, you will be detained for the police and prosecuted.

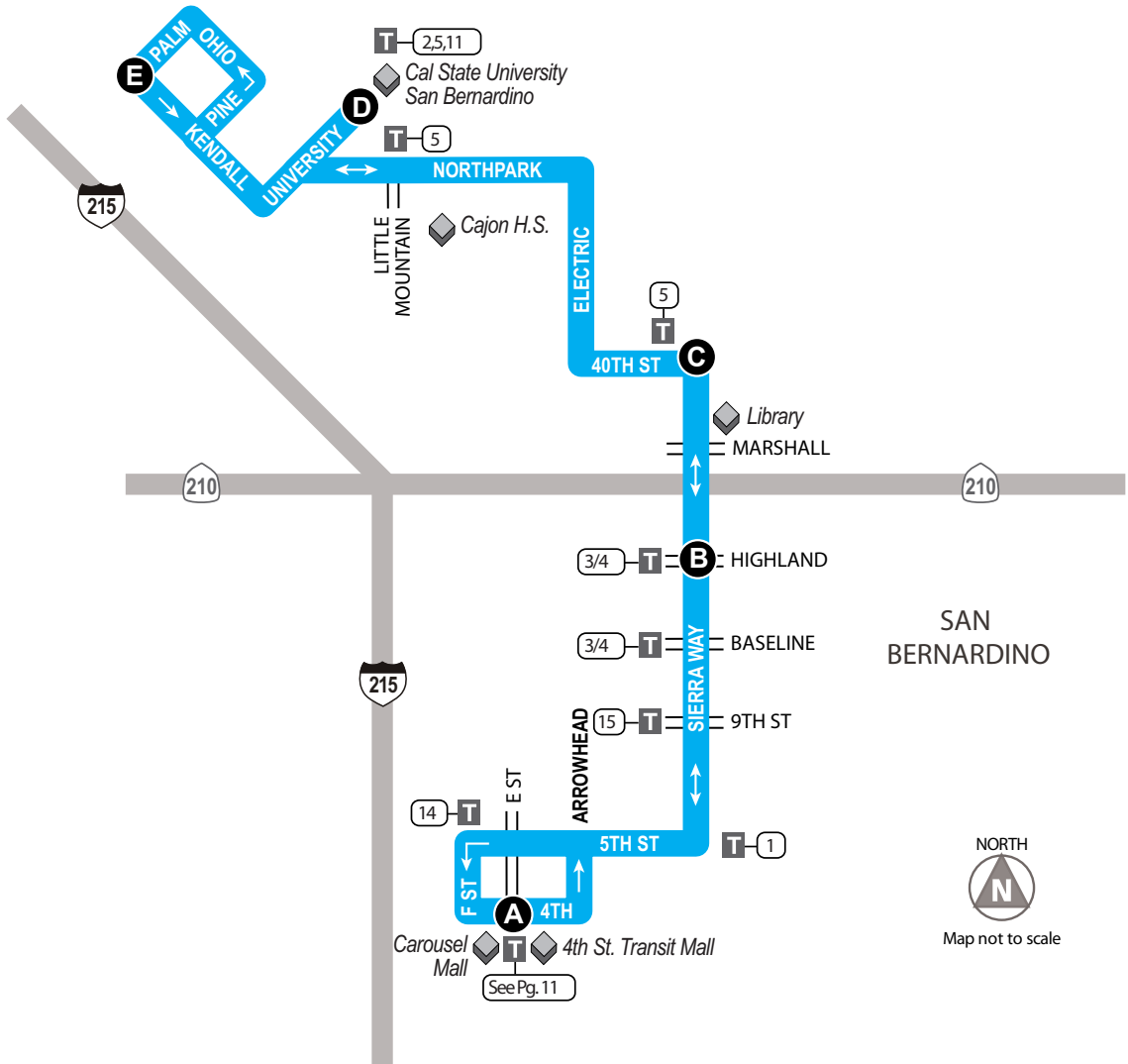
7

N. SAN BDNO - SIERRA WAY - SAN BDNO

■ Bus Route
 A Timepoint—Look for the matching symbol in the timetable section.
  Metrolink Station
  Point of interest
 T Transfer Point
|||| Tripper Service
 H Medical Center
 1,2 Connecting Route(s)

FREQUENCY

WKDY	SAT	SUN
30/60	60	60



ROUTE 7: MONDAY – FRIDAY

A

4th & E St

B

Sierra Way & Highland

C

Sierra Way & 40th

D

Cal State University

E

Kendall & Palm

E

Kendall & Palm

D

Cal State University

C

Sierra Way & 40th

B

Sierra Way & Highland

A

4th & E St

NORTHBOUND

SOUTHBOUND

					6:13	6:21	6:32	6:42	6:52
					6:40	6:48	6:59	7:09	7:22
6:10	6:20	6:28	6:38	6:51	7:10	7:18	7:29	7:39	7:52
6:35	6:47	6:55	7:08	7:21	7:40	7:48	7:59	8:09	8:22
7:05	7:17	7:25	7:38	7:51	8:10	8:18	8:29	8:39	8:52
7:35	7:47	7:55	8:08	8:21	8:40	8:48	8:59	9:09	9:22
8:05	8:17	8:25	8:38	8:51					
8:35	8:47	8:55	9:08	9:21	9:40	9:48	9:59	10:09	10:22
9:35	9:47	9:55	10:08	10:21	10:40	10:48	10:59	11:09	11:22
10:35	10:47	10:55	11:08	11:21	11:40	11:48	11:59	12:09	12:22
11:35	11:47	11:55	12:08	12:21	12:40	12:48	12:59	1:09	1:22
12:35	12:47	12:55	1:08	1:21	1:40	1:48	1:59	2:09	2:22
					2:10	2:18	2:29	2:39	2:52
1:35	1:47	1:55	2:08	2:21	2:40	2:48	2:59	3:09	3:22
2:05	2:17	2:25	2:38	2:51	3:10	3:18	3:29	3:39	3:52
2:35	2:47	2:55	3:08	3:21	3:40	3:48	3:59	4:09	4:22
3:05	3:17	3:25	3:38	3:51	4:10	4:18	4:29	4:39	4:52
3:35	3:47	3:55	4:08	4:21	4:40	4:48	4:59	5:09	5:22
4:05	4:17	4:25	4:38	4:51	5:10	5:18	5:29	5:39	5:52
4:35	4:47	4:55	5:08	5:21	5:40	5:48	5:59	6:09	6:22
5:05	5:17	5:25	5:38	5:51	6:10	6:18	6:29	6:39	6:52
5:35	5:47	5:55	6:08	6:21	6:40	6:48	6:59	7:09	7:22
6:05	6:17	6:25	6:38	6:51	7:10	7:18	7:29	7:39	7:52
6:35	6:47	6:55	7:08	7:21					
7:05	7:17	7:25	7:38	7:50					



Don't get left in the dark! Wearing lighter clothing at night helps everyone on the road to see you better, including our drivers.

ROUTE 7: SATURDAY

A	B	C	D	E	E	D	C	B	A
4th & E St	Sierra Way & Highland	Sierra Way & 40th	Cal State University	Kendall & Palm	Kendall & Palm	Cal State University	Sierra Way & 40th	Sierra Way & Highland	4th & E St

NORTHBOUND					SOUTHBOUND				
					7:16	7:24	7:35	7:45	7:58
					8:16	8:24	8:35	8:45	8:58
8:05	8:17	8:25	8:38	8:51	9:16	9:24	9:35	9:45	9:58
9:05	9:17	9:25	9:38	9:51	10:16	10:24	10:35	10:45	10:58
10:05	10:17	10:25	10:38	10:51	11:16	11:24	11:35	11:45	11:58
11:05	11:17	11:25	11:38	11:51	12:16	12:24	12:35	12:45	12:58
12:05	12:17	12:25	12:38	12:51	1:16	1:24	1:35	1:45	1:58
1:05	1:17	1:25	1:38	1:51	2:16	2:24	2:35	2:45	2:58
2:05	2:17	2:25	2:38	2:51	3:16	3:24	3:35	3:45	3:58
3:05	3:17	3:25	3:38	3:51	4:16	4:24	4:35	4:45	4:58
4:05	4:17	4:25	4:38	4:51	5:16	5:24	5:35	5:45	5:58
5:05	5:17	5:25	5:38	5:48					
6:05	6:17	6:25	6:38	6:48					

ROUTE 7: SUNDAY

A	B	C	D	E	E	D	C	B	A
4th & E St	Sierra Way & Highland	Sierra Way & 40th	Cal State University	Kendall & Palm	Kendall & Palm	Cal State University	Sierra Way & 40th	Sierra Way & Highland	4th & E St

NORTHBOUND					SOUTHBOUND				
					8:16	8:24	8:35	8:45	8:58
					9:16	9:24	9:35	9:45	9:58
8:05	8:17	8:25	8:38	8:51	10:16	10:24	10:35	10:45	10:58
9:05	9:17	9:25	9:38	9:51	11:16	11:24	11:35	11:45	11:58
10:05	10:17	10:25	10:38	10:51	12:16	12:24	12:35	12:45	12:58
11:05	11:17	11:25	11:38	11:51	1:16	1:24	1:35	1:45	1:58
12:05	12:17	12:25	12:38	12:51	2:16	2:24	2:35	2:45	2:58
1:05	1:17	1:25	1:38	1:51	3:16	3:24	3:35	3:45	3:58
2:05	2:17	2:25	2:38	2:51	4:16	4:24	4:35	4:45	4:58
3:05	3:17	3:25	3:38	3:51	5:16	5:24	5:35	5:45	5:58
4:05	4:17	4:25	4:38	4:51					
5:05	5:17	5:25	5:38	5:48					

Transit Tip

Some of us are a little bit country, and some may be a little bit rock and roll (not to mention rap or classical). Everyone deserves to enjoy their own music - but everyone deserves a little peace and quiet, too. If you'd like to enjoy your personal headphone radio, CD player, or MP3 player onboard, please respect your driver and fellow passengers by keeping the volume low. Thanks!

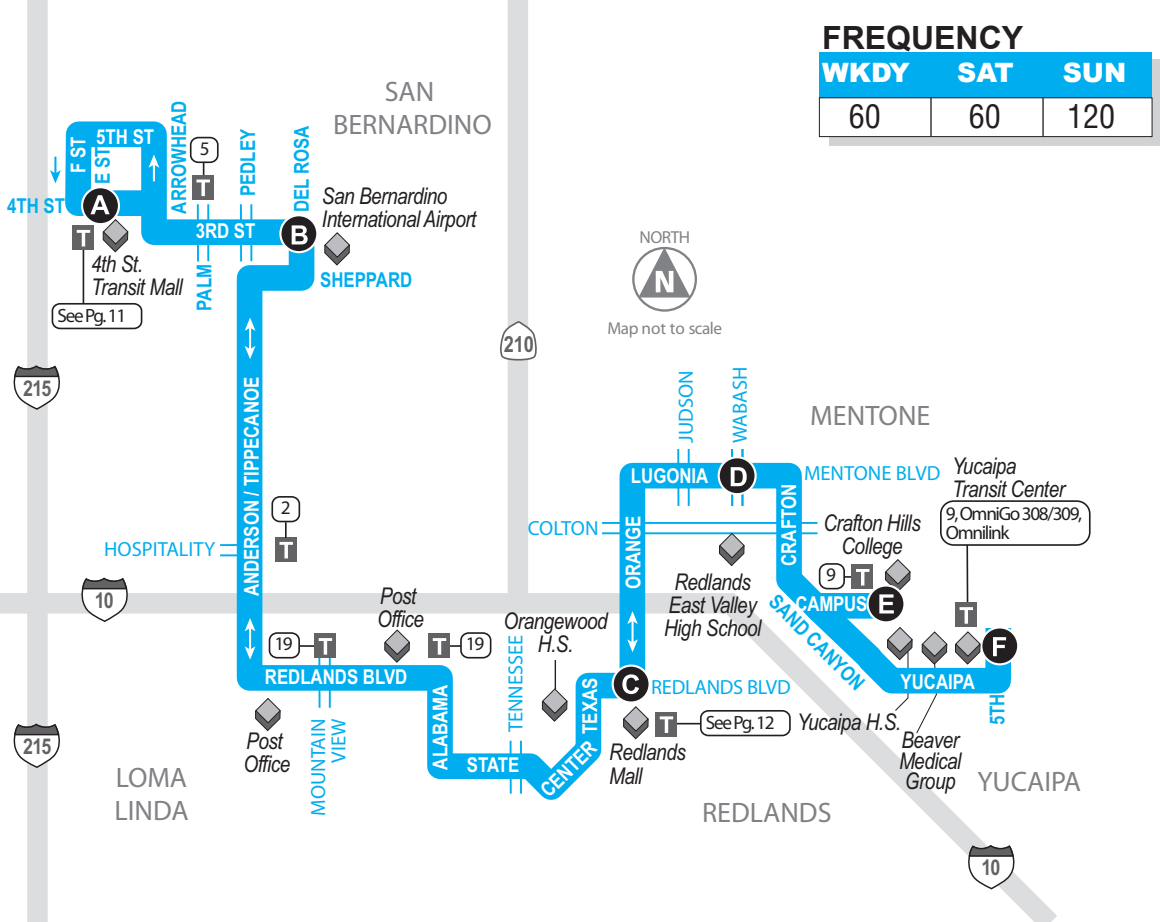
8

SAN BERNARDINO - MENTONE - YUCAIPA

■ Bus Route
 A Timepoint—Look for the matching symbol in the timetable section.
  Metrolink Station
  Point of interest
 T Transfer Point
|||| Tripper Service
 H Medical Center
1,2 Connecting Route(s)

FREQUENCY

WKDY	SAT	SUN
60	60	120



ROUTE 8: MONDAY – FRIDAY

- | | | | | | | | | | | |
|------------|-------------------|---------------|------------------|---------------|------------------------|---------------|------------------|---------------|-------------------|------------|
| A | B | C | D | E | F | E | D | C | B | A |
| 4th & E St | Del Rosa & 3rd St | Redlands Mall | Mentone & Wabash | Crafton Hills | Yucaipa Transit Center | Crafton Hills | Mentone & Wabash | Redlands Mall | Del Rosa & 3rd St | 4th & E St |

EASTBOUND

WESTBOUND

						4:51		5:12	5:21	5:55	6:05
						5:48		6:09	6:21	6:55	7:05
5:35	5:45	6:20	6:32	6:43	6:55	7:10	7:20	7:31	7:43	8:17	8:30
6:10	6:20	6:55	7:07	7:18	7:30	8:10	8:20	8:31	8:43	9:17	9:30
7:35	7:45	8:20	8:32	8:43	8:55	9:10	9:20	9:31	9:43	10:17	10:30
8:35	8:45	9:20	9:32	9:43	9:55	10:10	10:20	10:31	10:43	11:17	11:30
9:35	9:45	10:20	10:32	10:43	10:55	11:10	11:20	11:31	11:43	12:17	12:30
10:35	10:45	11:20	11:32	11:43	11:55	12:10	12:20	12:31	12:43	1:17	1:30
11:35	11:45	12:20	12:32	12:43	12:55	1:10	1:20	1:31	1:43	2:17	2:30
12:35	12:45	1:20	1:32	1:43	1:55	2:25	2:35	2:46	2:58	3:32	3:45
1:35	1:45	2:20	2:32	2:43	2:55	3:10	3:20	3:31	3:43	4:17	4:30
2:35	2:45	3:20	3:32	3:43	3:55	4:10	4:20	4:31	4:43	5:17	5:30
3:45	3:55	4:30	4:42	4:53	5:05	5:10	5:20	5:31	5:43	6:17	6:30
4:35	4:45	5:20	5:32	5:43	5:55	6:10	6:20	6:31	6:43	7:17	7:30
5:35	5:45	6:20	6:32	6:43	6:55	7:20	7:30	7:41	7:53	8:27	8:40
7:00	7:10	7:45	7:57	8:08	8:20						
7:55	8:05	8:40	8:52	9:03	9:15						

ROUTE 8: SATURDAY

A	B	C	D	E	F	E	D	C	B	A
4th & E St	Del Rosa & 3rd St	Redlands Mall	Mentone & Wabash	Crafton Hills	Yucaipa Transit Center	Crafton Hills	Mentone & Wabash	Redlands Mall	Del Rosa & 3rd St	4th & E St

EASTBOUND

WESTBOUND

						7:10	7:20	7:31	6:43	7:17	7:30
						8:10	8:20	8:31	7:43	8:17	8:30
7:35	7:45	8:20	8:32	8:43	8:55	9:10	9:20	9:31	8:43	9:17	9:30
8:35	8:45	9:20	9:32	9:43	9:55	10:10	10:20	10:31	9:43	10:17	10:30
9:35	9:45	10:20	10:32	10:43	10:55	11:10	11:20	11:31	10:43	11:17	11:30
10:35	10:45	11:20	11:32	11:43	11:55	12:10	12:20	12:31	11:43	12:17	12:30
11:35	11:45	12:20	12:32	12:43	12:55	1:10	1:20	1:31	1:43	2:17	2:30
12:35	12:45	1:20	1:32	1:43	1:55	2:10	2:20	2:31	2:43	3:17	3:30
1:35	1:45	2:20	2:32	2:43	2:55	3:10	3:20	3:31	3:43	4:17	4:30
2:35	2:45	3:20	3:32	3:43	3:55	4:10	4:20	4:31	4:43	5:17	5:30
3:35	3:45	4:20	4:32	4:43	4:55	5:10	5:20	5:31	5:43	6:17	6:30
5:00	5:10	5:45	5:57	6:08	6:20						
6:00	6:10	6:45	6:57	7:08	7:20						

ROUTE 8: SUNDAY

A	B	C	D	E	F	E	D	C	B	A
4th & E St	Del Rosa & 3rd St	Redlands Mall	Mentone & Wabash	Crafton Hills	Yucaipa Transit Center	Crafton Hills	Mentone & Wabash	Redlands Mall	Del Rosa & 3rd St	4th & E St

EASTBOUND

WESTBOUND

8:05	8:15	8:50	9:02	9:13	9:25	9:40	9:50	10:01	10:13	10:47	11:00
10:05	10:15	10:50	11:02	11:13	11:25	11:40	11:50	12:01	12:13	12:47	1:00
12:05	12:15	12:50	1:02	1:13	1:25	1:40	1:50	2:01	2:13	2:47	3:00
2:05	2:15	2:50	3:02	3:13	3:25	3:40	3:50	4:01	4:13	4:47	5:00
4:05	4:15	4:50	5:02	5:13	5:25	5:40	5:50	6:01	6:13	6:47	7:00



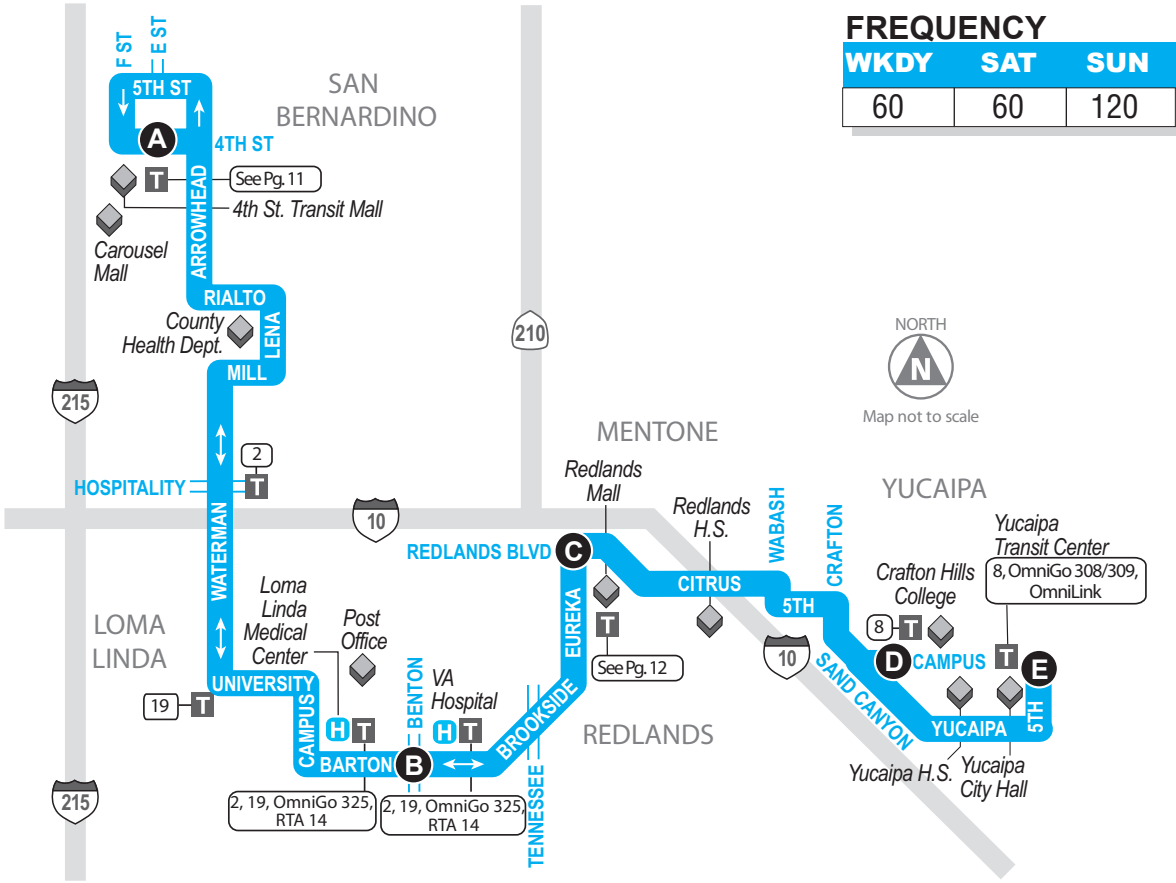
The early bird really does catch the worm! Or in this case, the bus! Getting to your bus stop early will ensure that you catch the bus you need. We'll do our best not to keep you waiting!

9

SAN BERNARDINO - REDLANDS - YUCAIPA

■ Bus Route
 A Timepoint—Look for the matching symbol in the timetable section.
 Metrolink Station
 Point of interest
 T Transfer Point
|||| Tripper Service
H Medical Center
1,2 Connecting Route(s)

FREQUENCY		
WKDY	SAT	SUN
60	60	120



ROUTE 9: MONDAY – FRIDAY

- A 4th & E St
- B Barton & Benton
- C Redlands Mall
- D Crafton Hills
- E Yucaipa Transit Center
- E Yucaipa Transit Center
- D Crafton Hills
- C Redlands Mall
- B Barton & Benton
- A 4th & E St

EASTBOUND					WESTBOUND				
					5:29		5:53	6:06	6:35
					6:29	6:41	6:57	7:11	7:45
6:10	6:41	6:55	7:13	7:26	7:44	7:56	8:12	8:26	9:00
7:05	7:36	7:50	8:08	8:21	8:44	8:56	9:12	9:26	10:00
8:05	8:36	8:50	9:08	9:21	9:44	9:56	10:12	10:26	11:00
9:05	9:36	9:50	10:08	10:21	10:44	10:56	11:12	11:26	12:00
10:05	10:36	10:50	11:08	11:21	11:44	11:56	12:12	12:26	1:00
11:05	11:36	11:50	12:08	12:21	12:44	12:56	1:12	1:26	2:00
12:05	12:36	12:50	1:08	1:21	1:44	1:56	2:12	2:26	3:00
1:05	1:36	1:50	2:08	2:21	2:29	2:41	2:57	3:11	3:45
2:05	2:36	2:50	3:08	3:21	3:44	3:56	4:12	4:26	5:00
3:05	3:36	3:50	4:08	4:21	4:44	4:56	5:12	5:26	6:00
4:05	4:36	4:50	5:08	5:21	5:44	5:56	6:12	6:26	7:00
5:05	5:36	5:50	6:08	6:21	6:44	6:56	7:12	7:26	8:00
6:05	6:36	6:50	7:08	7:21	7:44	7:56	8:12	8:26	9:00
7:05	7:36	7:50	8:08	8:21	8:54	9:06	9:22	9:36	10:03
8:31	9:02	9:16	9:34	9:47					

ROUTE 9: SATURDAY

A

4th & E St

B

Barton & Benton

C

Redlands Mall

D

Crafton Hills

E

Yucaipa Transit Center

E

Yucaipa Transit Center

D

Crafton Hills

C

Redlands Mall

B

Barton & Benton

A

4th & E St

EASTBOUND

WESTBOUND

					5:13		5:47	6:01	6:35
					6:18	6:31	6:47	7:01	7:35
					7:18	7:31	7:47	8:01	8:35
7:05	7:33	7:50	8:05	8:18	8:43	8:56	9:12	9:26	10:00
8:05	8:33	8:50	9:05	9:18	9:43	9:56	10:12	10:26	11:00
9:05	9:33	9:50	10:05	10:18	10:43	10:56	11:12	11:26	12:00
10:05	10:33	10:50	11:05	11:18	11:43	11:56	12:12	12:26	1:00
11:05	11:33	11:50	12:05	12:18	12:43	12:56	1:12	1:26	2:00
12:05	12:33	12:50	1:05	1:18	1:43	1:56	2:12	2:26	3:00
1:05	1:33	1:50	2:05	2:18	2:43	2:56	3:12	3:26	4:00
2:05	2:33	2:50	3:05	3:18	3:43	3:56	4:12	4:26	5:00
3:05	3:33	3:50	4:05	4:18	4:43	4:56	5:12	5:26	6:00
4:05	4:33	4:50	5:05	5:18	5:43	5:56	6:12	6:26	7:00
5:05	5:33	5:50	6:05	6:18	6:43	6:56	7:12	7:26	8:00
6:05	6:33	6:50	7:05	7:18	7:43	7:56	8:12	8:26	9:00
7:05	7:33	7:50	8:05	8:18	8:53	9:06	9:22	9:36	10:00
8:30	8:51	8:58	9:08	9:19					
9:30	9:51	9:58		10:16					

ROUTE 9: SUNDAY

A

4th & E St

B

Barton & Benton

C

Redlands Mall

D

Crafton Hills

E

Yucaipa Transit Center

E

Yucaipa Transit Center

D

Crafton Hills

C

Redlands Mall

B

Barton & Benton


A

4th & E St

EASTBOUND

WESTBOUND

7:05	7:36	7:50	8:05	8:18	8:44	8:56	9:12	9:26	10:00
8:55	9:26	9:40	9:55	10:08	10:44	10:56	11:12	11:26	12:00
11:05	11:36	11:50	12:05	12:18	12:44	12:56	1:12	1:26	2:00
1:05	1:36	1:50	2:05	2:18	2:44	2:56	3:12	3:26	4:00
3:05	3:36	3:50	4:05	4:18	4:44	4:56	5:12	5:26	6:00
5:30	6:01	6:15	6:30	6:43					



How is a bus in motion like a skunk? You don't want to walk too close to either one! Once the bus has pulled away from the curb, please don't try to board or exit. Another one will be along soon!

10

FONTANA - BASELINE - SAN BERNARDINO


 Bus Route

A Timepoint—Look for the matching symbol in the timetable section.

 Metrolink Station

 Point of interest

T Transfer Point

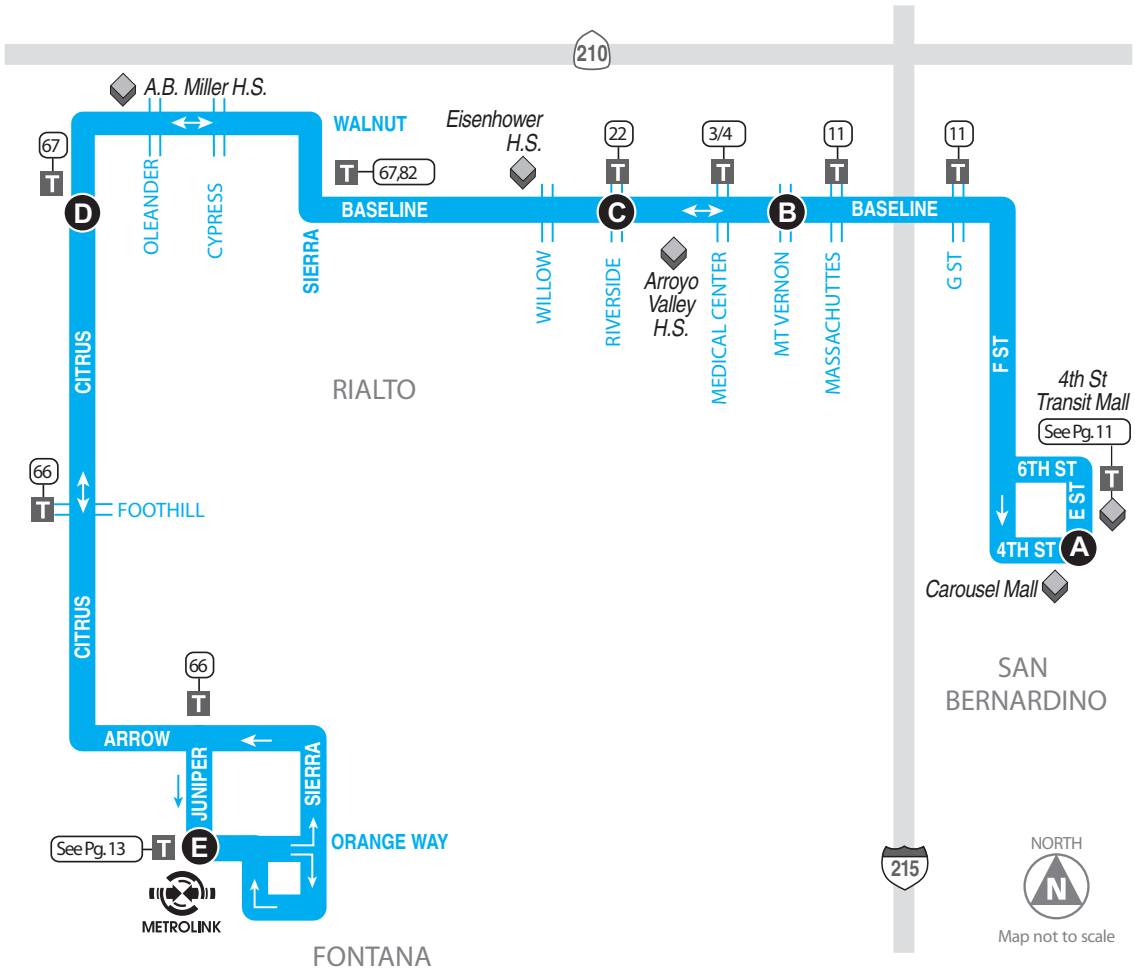
 Tripper Service

H Medical Center

 1,2 Connecting Route(s)

FREQUENCY

WKDY	SAT	SUN
30/60	60	60



ROUTE 10: MONDAY - FRIDAY

A	B	C	D	E	E	D	C	B	A
4th & E St	Baseline & Mt. Vernon	Baseline & Riverside	Baseline & Citrus	Fontana Metrolink	Fontana Metrolink	Baseline & Citrus	Baseline & Riverside	Baseline & Mt. Vernon	4th & E St

WESTBOUND					EASTBOUND				
5:10	5:21	5:32	5:48	6:00	5:15	5:27	5:45	5:56	6:08
6:10	6:21	6:32	6:48	7:00	6:25	6:37	6:55	7:06	7:18
6:40	6:51	7:02	7:18	7:30	6:50	7:02	7:20	7:31	7:43
7:20	7:31	7:42	7:58	8:10	7:25	7:37	7:55	8:06	8:18
7:50	8:01	8:12	8:28	8:40	7:55	8:07	8:25	8:36	8:48
8:50	9:01	9:12	9:28	9:40	8:25	8:37	8:55	9:06	9:18
9:50	10:01	10:12	10:28	10:40	8:55	9:07	9:25	9:36	9:48
10:50	11:01	11:12	11:28	11:40	9:55	10:07	10:25	10:36	10:48
11:50	12:01	12:12	12:28	12:40	10:55	11:07	11:25	11:36	11:48
12:50	1:01	1:12	1:28	1:40	11:55	12:07	12:25	12:36	12:48
1:20	1:31	1:42	1:58	2:10	12:55	1:07	1:25	1:36	1:48
1:50	2:01	2:12	2:28	2:40	1:55	2:07	2:25	2:36	2:48
2:20	2:31	2:42	2:58	3:10	2:25	2:37	2:55	3:06	3:18
2:50	3:01	3:12	3:28	3:40	2:55	3:07	3:25	3:36	3:48
3:20	3:31	3:42	3:58	4:10	3:25	3:37	3:55	4:06	4:18
3:50	4:01	4:12	4:28	4:40	3:55	4:07	4:25	4:36	4:48
4:20	4:31	4:42	4:58	5:10	4:25	4:37	4:55	5:06	5:18
4:50	5:01	5:12	5:28	5:40	4:55	5:07	5:25	5:36	5:48
5:20	5:31	5:42	5:58	6:10	5:25	5:37	5:55	6:06	6:18
5:50	6:01	6:12	6:28	6:40	5:55	6:07	6:25	6:36	6:48
6:20	6:31	6:42	6:58	7:10	6:25	6:37	6:55	7:06	7:18
6:50	7:01	7:12	7:28	7:40	7:25	7:37	7:55	8:06	8:18
7:20	7:31	7:42	7:58	8:10					

ROUTE 10: SATURDAY

A	B	C	D	E	E	D	C	B	A
----------	----------	----------	----------	----------	----------	----------	----------	----------	----------

WESTBOUND					EASTBOUND				
6:20	6:31	6:42	6:58	7:10	6:25	6:37	6:55	7:06	7:18
7:20	7:31	7:42	7:58	8:10	7:25	7:37	7:55	8:06	8:18
8:20	8:31	8:42	8:58	9:10	8:25	8:37	8:55	9:06	9:18
9:20	9:31	9:42	9:58	10:10	9:25	9:37	9:55	10:06	10:18
10:20	10:31	10:42	10:58	11:10	10:25	10:37	10:55	11:06	11:18
11:20	11:31	11:42	11:58	12:10	11:25	11:37	11:55	12:06	12:18
12:20	12:31	12:42	12:58	1:10	12:25	12:37	12:55	1:06	1:18
1:20	1:31	1:42	1:58	2:10	1:25	1:37	1:55	2:06	2:18
2:20	2:31	2:42	2:58	3:10	2:25	2:37	2:55	3:06	3:18
3:20	3:31	3:42	3:58	4:10	3:25	3:37	3:55	4:06	4:18
4:20	4:31	4:42	4:58	5:10	4:25	4:37	4:55	5:06	5:18
5:20	5:31	5:42	5:58	6:10	5:25	5:37	5:55	6:06	6:18
6:35	6:46	6:57	7:13	7:25	6:25	6:37	6:55	7:06	7:18

ROUTE 10: SUNDAY

A	B	C	D	E	E	D	C	B	A
----------	----------	----------	----------	----------	----------	----------	----------	----------	----------

WESTBOUND					EASTBOUND				
7:20	7:31	7:42	7:58	8:10	7:25	7:37	7:55	8:06	8:18
8:20	8:31	8:42	8:58	9:10	8:25	8:37	8:55	9:06	9:18
9:20	9:31	9:42	9:58	10:10	9:25	9:37	9:55	10:06	10:18
10:20	10:31	10:42	10:58	11:10	10:25	10:37	10:55	11:06	11:18
11:20	11:31	11:42	11:58	12:10	11:25	11:37	11:55	12:06	12:18
12:20	12:31	12:42	12:58	1:10	12:25	12:37	12:55	1:06	1:18
1:20	1:31	1:42	1:58	2:10	1:25	1:37	1:55	2:06	2:18
2:20	2:31	2:42	2:58	3:10	2:25	2:37	2:55	3:06	3:18
3:20	3:31	3:42	3:58	4:10	3:25	3:37	3:55	4:06	4:18
4:20	4:31	4:42	4:58	5:10	4:25	4:37	4:55	5:06	5:18
5:20	5:31	5:42	5:58	6:10	5:25	5:37	5:55	6:06	6:18

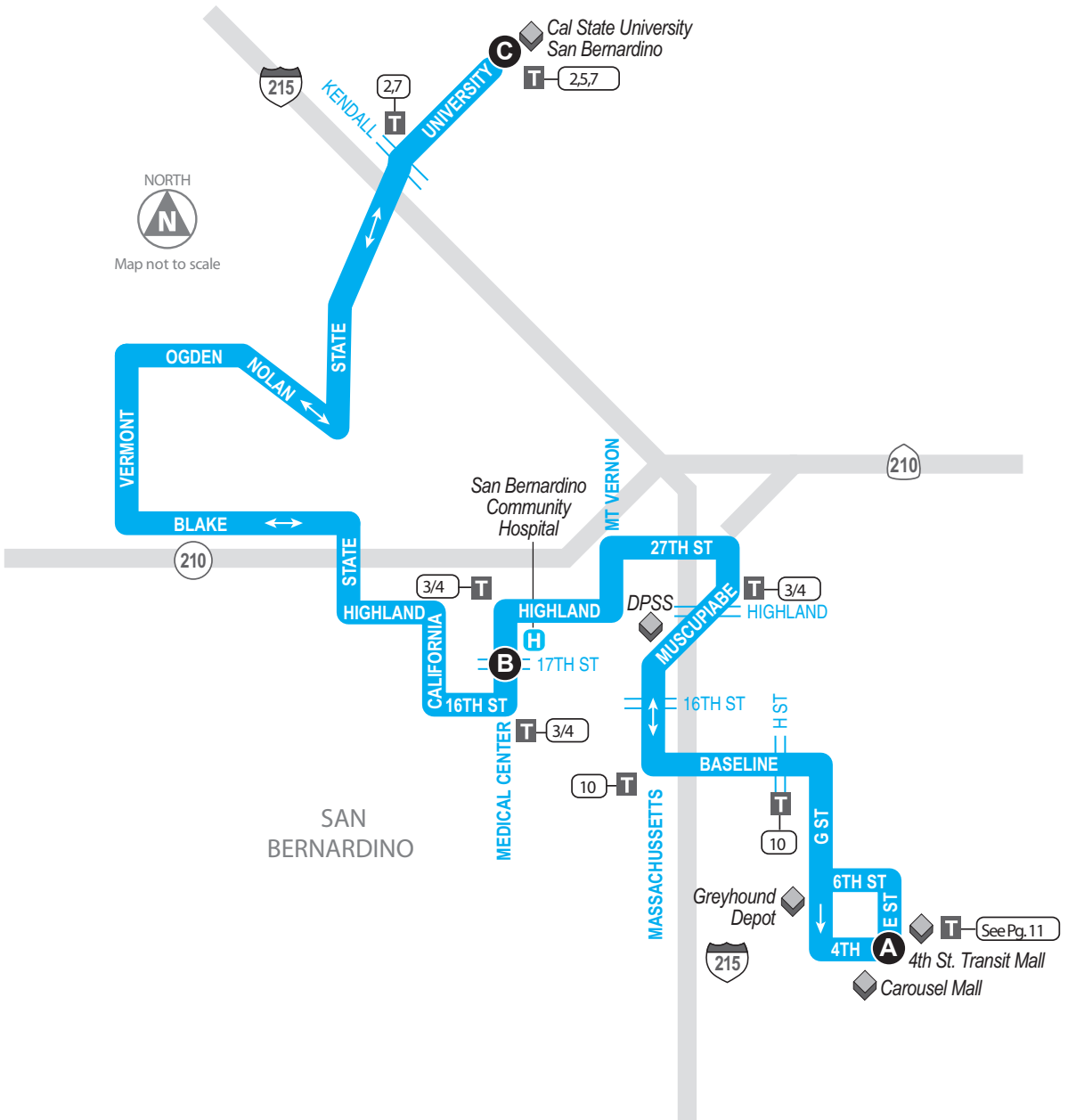
11

SAN BERNARDINO - MUSCOY - CAL STATE

-  Bus Route
-  Tripper Service
-  Timepoint—Look for the matching symbol in the timetable section.
-  Metrolink Station
-  Point of interest
-  Medical Center
-  Transfer Point
-  Connecting Route(s)

FREQUENCY

WKDY	SAT	SUN
60	60	60



ROUTE 11: MONDAY – FRIDAY

A

4th
& E St

B

17th & Medical
Center

C

Cal State
University

C

Cal State
University

B

17th & Medical
Center

A

4th
& E St

NORTHBOUND

SOUTHBOUND

5:28	5:48	6:12	5:33	5:58	6:17
6:25	6:45	7:12	6:28	6:55	7:17
7:25	7:45	8:12	7:28	7:55	8:17
8:25	8:45	9:12	8:28	8:55	9:17
9:25	9:45	10:12	9:28	9:55	10:17
10:25	10:45	11:12	10:28	10:55	11:17
11:25	11:45	12:12	11:28	11:55	12:17
12:25	12:45	1:12	12:28	12:55	1:17
1:25	1:45	2:12	1:28	1:55	2:17
2:25	2:45	3:12	2:28	2:55	3:17
3:25	3:45	4:12	3:28	3:55	4:17
4:25	4:45	5:12	4:28	4:55	5:17
5:35	5:55	6:22	5:28	5:55	6:17
6:35	6:55	7:22	6:28	6:55	7:17
7:35	7:55	8:22	7:28	7:55	8:17
8:35	8:55	9:22	8:26	8:53	9:15
9:35	9:50	10:17	9:26	9:48	10:08

ROUTE 11: SATURDAY

A

4th
& E St

B

17th & Medical
Center

C

Cal State
University

C

Cal State
University

B

17th & Medical
Center

A

4th
& E St

NORTHBOUND

SOUTHBOUND

7:55	8:15	8:42	6:58	7:25	7:45
8:55	9:15	9:42	7:58	8:25	8:45
9:55	10:15	10:42	8:58	9:25	9:45
10:55	11:15	11:42	9:58	10:25	10:45
11:55	12:15	12:42	10:58	11:25	11:45
12:55	1:15	1:42	11:58	12:25	12:45
1:55	2:15	2:42	12:58	1:25	1:45
2:55	3:15	3:42	1:58	2:25	2:45
3:55	4:15	4:42	2:58	3:25	3:45
4:55	5:15	5:42	3:58	4:25	4:45
6:00	6:20	6:47	4:58	5:25	5:45

ROUTE 11: SUNDAY

A

4th
& E St

B

17th & Medical
Center

C

Cal State
University

C

Cal State
University

B

17th & Medical
Center

A

4th
& E St

NORTHBOUND

SOUTHBOUND

7:25	7:45	8:12	7:27	7:54	8:15
8:25	8:45	9:12	8:27	8:54	9:15
9:25	9:45	10:12	9:27	9:54	10:15
10:25	10:45	11:12	10:27	10:54	11:15
11:25	11:45	12:12	11:27	11:54	12:15
12:25	12:45	1:12	12:27	12:54	1:15
1:25	1:45	2:12	1:27	1:54	2:15
2:25	2:45	3:12	2:27	2:54	3:15
3:25	3:45	4:12	3:27	3:54	4:15
4:25	4:45	5:12	4:27	4:54	5:15
5:25	5:45	6:12	5:27	5:54	6:15
6:35	6:55	7:22			

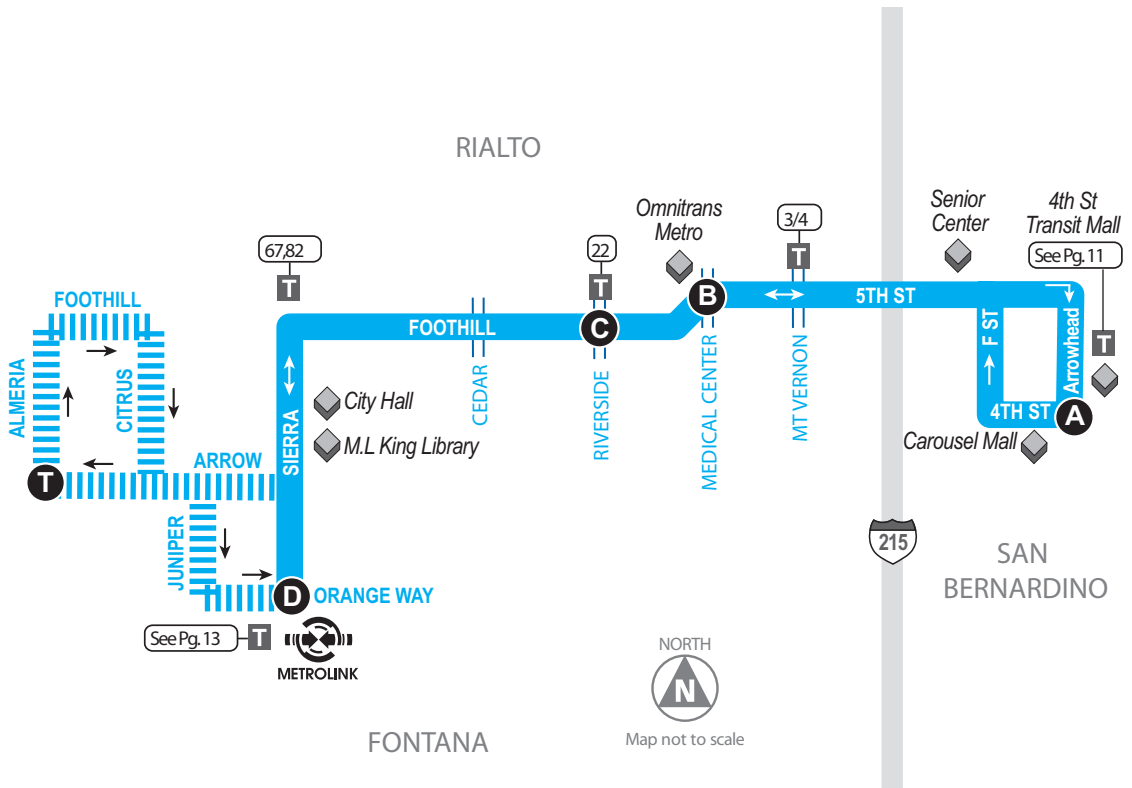
14

FONTANA - FOOTHILL - SAN BERNARDINO

-  Bus Route
-  Tripper Service
-  Timepoint—Look for the matching symbol in the timetable section.
-  METROLINK Station
-  Point of interest
-  Medical Center
-  Transfer Point
-  Connecting Route(s)

FREQUENCY

WKDY	SAT	SUN
15	15/30	15



ROUTE 14: MONDAY - FRIDAY

ROUTE 14: MONDAY - FRIDAY									
A	B	C	T	D	D	T	C	B	A
4th & Arrowhead	5th & Medical Center	Foothill & Riverside	Almeria	Fontana Metrolink	Fontana Metrolink	Almeria	Foothill & Riverside	5th & Medical Center	4th & Arrowhead
WESTBOUND					EASTBOUND				
3:48	3:55	4:02		4:17	4:30	4:50	4:58	5:08	
4:20	4:27	4:34		4:49	5:10	5:31	5:40	5:53	
5:08	5:15	5:23		5:41	6:05	6:26	6:35	6:48	
5:34	5:45	5:58		6:19	6:20	6:41	6:50	7:03	
					6:35	6:56	7:05	7:18	
6:02	6:13	6:26		6:47	6:50	7:11	7:20	7:33	
6:17	6:28	6:41		7:02	7:05	7:26	7:35	7:48	
6:32	6:43	6:56		7:17	7:20	7:41	7:50	8:03	
6:47	6:58	7:11		7:32	7:35	7:56	8:05	8:18	
7:02	7:13	7:26		7:47	7:50	8:11	8:20	8:33	
7:15	7:28	7:39		8:00					
					8:05	8:26	8:35	8:48	
7:32	7:43	7:56		8:17	8:20	8:41	8:50	9:03	
7:47	7:58	8:11		8:32	8:35	8:56	9:05	9:18	
8:02	8:13	8:26		8:47	8:50	9:11	9:20	9:33	
8:17	8:28	8:41		9:02	9:05	9:26	9:35	9:48	
8:32	8:43	8:56		9:17	9:20	9:41	9:50	10:03	
8:47	8:58	9:11		9:32	9:35	9:56	10:05	10:18	
9:02	9:13	9:26		9:47	9:50	10:11	10:20	10:33	
9:17	9:28	9:41		10:02	10:05	10:26	10:35	10:48	
9:32	9:43	9:56		10:17	10:20	10:41	10:50	11:03	
9:47	9:58	10:11		10:32	10:35	10:56	11:05	11:18	
10:02	10:13	10:26		10:47	10:50	11:11	11:20	11:33	
10:17	10:28	10:41		11:02	11:05	11:26	11:35	11:48	
10:32	10:43	10:56		11:17	11:20	11:41	11:50	12:03	
10:47	10:58	11:11		11:32	11:35	11:56	12:05	12:18	
11:02	11:13	11:26		11:47	11:50	12:11	12:20	12:33	
11:17	11:28	11:41		12:02	12:05	12:26	12:35	12:48	
11:32	11:43	11:56		12:17	12:20	12:41	12:50	1:03	
11:47	11:58	12:11		12:32	12:35	12:56	1:05	1:18	
12:02	12:13	12:26		12:47	12:50	1:11	1:20	1:33	
12:17	12:28	12:41		1:02	1:05	1:26	1:35	1:48	
12:32	12:43	12:56		1:17	1:20	1:41	1:50	2:03	
12:47	12:58	1:11		1:32	1:35	1:56	2:05	2:18	
1:02	1:13	1:26		1:47	1:50	2:11	2:20	2:33	
1:17	1:28	1:41		2:02	2:05	2:26	2:35	2:48	
1:32	1:43	1:56		2:17	2:20	2:41	2:50	3:03	
1:47	1:58	2:11		2:32	2:35	2:56	3:05	3:18	
2:02	2:13	2:26		2:47	2:50	3:11	3:20	3:33	
2:17	2:28	2:41		3:02	3:05	3:26	3:35	3:48	
2:32	2:43	2:56		3:17	3:20	3:41	3:50	4:03	
2:47	2:58	3:11		3:32	3:35	3:56	4:05	4:18	
3:02	3:13	3:26		3:47	3:50	4:11	4:20	4:33	
3:17	3:28	3:41		4:02	4:05	4:26	4:35	4:48	
3:32	3:43	3:56		4:17					
			4:10		4:20	4:41	4:52	5:05	
3:47	3:58	4:11		4:32	4:35	4:56	5:05	5:18	
4:02	4:13	4:26		4:47	4:50	5:11	5:20	5:33	
4:17	4:28	4:41		5:02	5:05	5:26	5:35	5:48	
4:32	4:43	4:56		5:17	5:20	5:41	5:50	6:03	
4:47	4:58	5:11		5:32	5:35	5:56	6:05	6:18	
5:02	5:13	5:26		5:47	5:50	6:11	6:20	6:33	
5:17	5:28	5:41		6:02	6:05	6:26	6:35	6:48	
5:32	5:43	5:56		6:17					
5:47	5:58	6:11		6:32	6:35	6:56	7:05	7:18	
6:02	6:13	6:26		6:47					
6:17	6:28	6:41		7:02	7:05	7:26	7:35	7:48	
6:32	6:43	6:56		7:17					
6:47	6:58	7:11		7:32	7:35	7:56	8:05	8:18	
7:02	7:13	7:26		7:47	8:05	8:26	8:35	8:48	
7:32	7:43	7:56		8:17	8:35	8:52	9:00	9:10	
8:32	8:43	8:56		9:17	9:18	9:35	9:43	9:53	
9:34	9:43	9:51		10:09	10:30	10:47	10:55	11:05	
10:15	10:24	10:32		10:50					

ROUTE 14: SATURDAY

A	B	C	D	D	C	B	A
4th & Arrowhead	5th & Medical Center	Foothill & Riverside	Fontana Metrolink	Fontana Metrolink	Foothill & Riverside	5th & Medical Center	4th & Arrowhead

WESTBOUND

EASTBOUND

					6:05	6:24	6:33	6:45
					7:05	7:24	7:33	7:45
6:35	6:43	6:53	7:13		7:20	7:39	7:48	8:00
7:05	7:13	7:23	7:43		7:50	8:09	8:18	8:30
					8:05	8:24	8:33	8:45
7:35	7:43	7:53	8:13		8:20	8:39	8:48	9:00
					8:35	8:54	9:03	9:15
8:05	8:13	8:23	8:43		8:50	9:09	9:18	9:30
8:20	8:28	8:38	8:58		9:05	9:24	9:33	9:45
8:35	8:43	8:53	9:13		9:20	9:39	9:48	10:00
8:50	8:58	9:08	9:28		9:35	9:54	10:03	10:15
9:05	9:13	9:23	9:43		9:50	10:09	10:18	10:30
9:20	9:28	9:38	9:58		10:05	10:26	10:36	10:49
9:35	9:43	9:53	10:13		10:20	10:41	10:51	11:04
9:50	9:58	10:08	10:28		10:35	10:56	11:06	11:19
10:01	10:13	10:24	10:45		10:50	11:11	11:21	11:34
10:16	10:28	10:39	11:00		11:05	11:26	11:36	11:49
10:31	10:43	10:54	11:15		11:20	11:41	11:51	12:04
10:46	10:58	11:09	11:30		11:35	11:56	12:06	12:19
11:01	11:13	11:24	11:45		11:50	12:11	12:21	12:34
11:16	11:28	11:39	12:00		12:05	12:26	12:36	12:49
11:31	11:43	11:54	12:15		12:20	12:41	12:51	1:04
11:46	11:58	12:09	12:30		12:35	12:56	1:06	1:19
12:01	12:13	12:24	12:45		12:50	1:11	1:21	1:34
12:16	12:28	12:39	1:00		1:05	1:26	1:36	1:49
12:31	12:43	12:54	1:15		1:20	1:41	1:51	2:04
12:46	12:58	1:09	1:30		1:35	1:56	2:06	2:19
1:01	1:13	1:24	1:45		1:50	2:11	2:21	2:34
1:16	1:28	1:39	2:00		2:05	2:23	2:31	2:43
1:31	1:43	1:54	2:15		2:20	2:38	2:46	2:58
1:46	1:58	2:09	2:30		2:35	2:53	3:01	3:13
2:03	2:13	2:23	2:43		2:50	3:08	3:16	3:28
2:18	2:28	2:38	2:58		3:05	3:23	3:31	3:43
2:33	2:43	2:53	3:13		3:20	3:38	3:46	3:58
2:48	2:58	3:08	3:28		3:35	3:53	4:01	4:13
3:03	3:13	3:23	3:43		3:50	4:08	4:16	4:28
3:18	3:28	3:38	3:58		4:05	4:23	4:31	4:43
3:33	3:43	3:53	4:13		4:20	4:38	4:46	4:58
3:48	3:58	4:08	4:28		4:35	4:53	5:01	5:13
4:03	4:13	4:23	4:43		4:50	5:08	5:16	5:28
4:18	4:28	4:38	4:58		5:05	5:23	5:31	5:43
4:33	4:43	4:53	5:13		5:20	5:38	5:46	5:58
4:48	4:58	5:08	5:28		5:35	5:53	6:01	6:13
5:03	5:13	5:23	5:43		5:50	6:08	6:16	6:28
5:18	5:28	5:38	5:58					
5:33	5:43	5:53	6:13		6:20	6:38	6:46	6:58
5:48	5:58	6:08	6:28					
6:03	6:13	6:23	6:43		6:50	7:08	7:16	7:28
6:33	6:43	6:53	7:13		7:20	7:38	7:46	7:58
7:10	7:18	7:26	7:45					
7:40	7:48	7:56	8:15		8:20	8:38	8:46	8:58
8:10	8:18	8:26	8:45					
9:10	9:18	9:26	9:45					

ROUTE 14: SUNDAY

A	B	C	D	D	C	B	A
4th & Arrowhead	5th & Medical Center	Foothill & Riverside	Fontana Metrolink	Fontana Metrolink	Foothill & Riverside	5th & Medical Center	4th & Arrowhead

WESTBOUND				EASTBOUND			
				6:05	6:24	6:33	6:45
				7:05	7:24	7:33	7:45
				7:35	7:54	8:03	8:15
7:05	7:13	7:23	7:43	7:50	8:09	8:18	8:30
				8:05	8:24	8:33	8:45
7:35	7:43	7:53	8:13	8:20	8:39	8:48	9:00
				8:35	8:54	9:03	9:15
8:05	8:13	8:23	8:43	8:50	9:09	9:18	9:30
8:20	8:28	8:38	8:58	9:05	9:24	9:33	9:45
8:35	8:43	8:53	9:13	9:20	9:39	9:48	10:00
8:50	8:58	9:08	9:28	9:35	9:54	10:03	10:15
9:05	9:13	9:23	9:43	9:50	10:09	10:18	10:30
9:20	9:28	9:38	9:58	10:05	10:26	10:36	10:49
9:35	9:43	9:53	10:13	10:20	10:41	10:51	11:04
9:50	9:58	10:08	10:28	10:35	10:56	11:06	11:19
10:01	10:13	10:24	10:45	10:50	11:11	11:21	11:34
10:16	10:28	10:39	11:00	11:05	11:26	11:36	11:49
10:31	10:43	10:54	11:15	11:20	11:41	11:51	12:04
10:46	10:58	11:09	11:30	11:35	11:56	12:06	12:19
11:01	11:13	11:24	11:45	11:50	12:11	12:21	12:34
11:16	11:28	11:39	12:00	12:05	12:26	12:36	12:49
11:31	11:43	11:54	12:15	12:20	12:41	12:51	1:04
11:46	11:58	12:09	12:30	12:35	12:56	1:06	1:19
12:01	12:13	12:24	12:45	12:50	1:11	1:21	1:34
12:16	12:28	12:39	1:00	1:05	1:26	1:36	1:49
12:31	12:43	12:54	1:15	1:20	1:41	1:51	2:04
12:46	12:58	1:09	1:30	1:35	1:56	2:06	2:19
1:01	1:13	1:24	1:45	1:50	2:11	2:21	2:34
1:16	1:28	1:39	2:00	2:05	2:23	2:31	2:43
1:31	1:43	1:54	2:15	2:20	2:38	2:46	2:58
1:46	1:58	2:09	2:30	2:35	2:53	3:01	3:13
2:03	2:13	2:23	2:43	2:50	3:08	3:16	3:28
2:18	2:28	2:38	2:58	3:05	3:23	3:31	3:43
2:33	2:43	2:53	3:13	3:20	3:38	3:46	3:58
2:48	2:58	3:08	3:28	3:35	3:53	4:01	4:13
3:03	3:13	3:23	3:43	3:50	4:08	4:16	4:28
3:18	3:28	3:38	3:58	4:05	4:23	4:31	4:43
3:33	3:43	3:53	4:13	4:20	4:38	4:46	4:58
3:48	3:58	4:08	4:28	4:35	4:53	5:01	5:13
4:03	4:13	4:23	4:43	4:50	5:08	5:16	5:28
4:18	4:28	4:38	4:58	5:05	5:23	5:31	5:39
4:33	4:43	4:53	5:13	5:20	5:38	5:46	5:54
4:48	4:58	5:08	5:28	5:35	5:53	6:01	6:09
5:03	5:13	5:23	5:43	5:50	6:08	6:16	6:24
5:18	5:28	5:38	5:58	6:05	6:23	6:31	6:39
5:33	5:43	5:53	6:13	6:20	6:38	6:46	6:54
5:48	5:58	6:08	6:28	6:50	7:08	7:16	7:24
6:18	6:28	6:38	6:58				

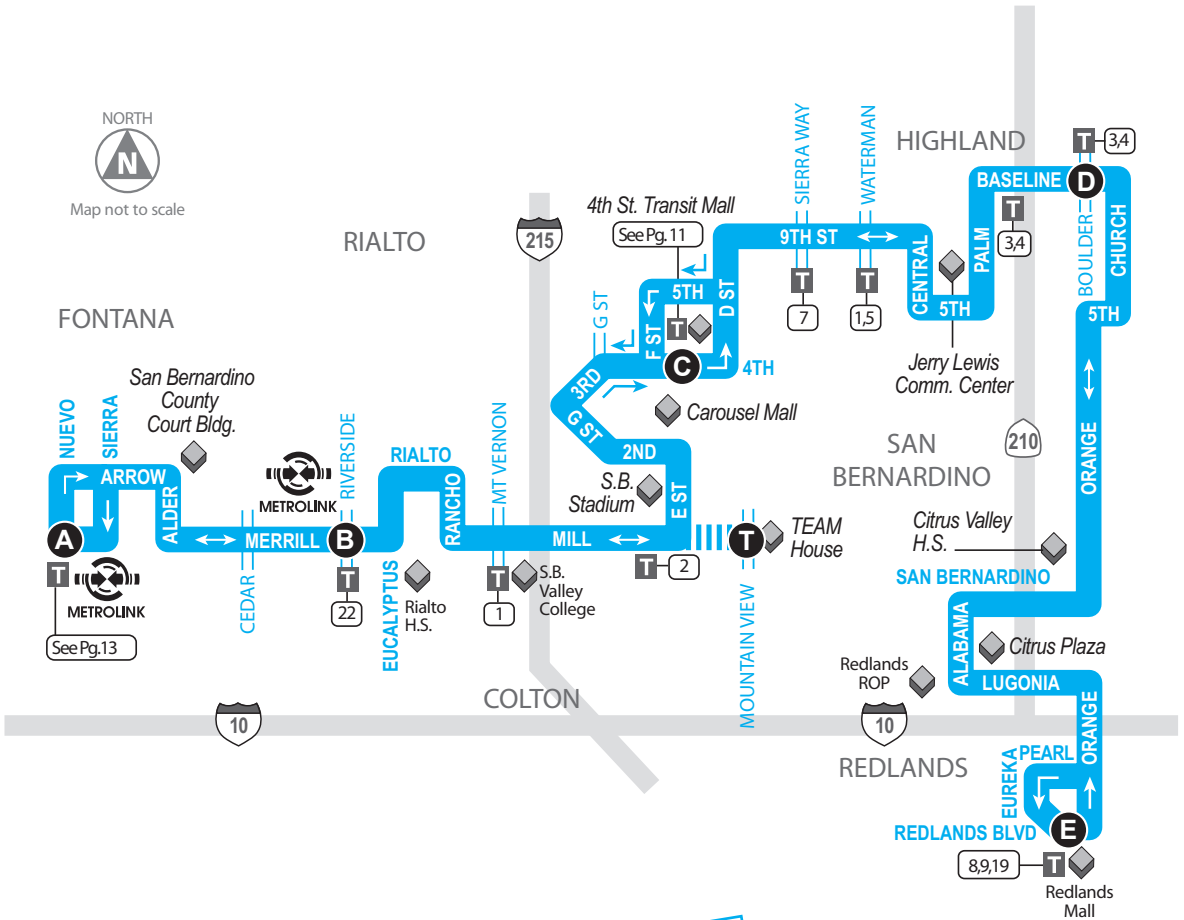
15

FONTANA - SAN BDNO/HIGHLAND - REDLANDS

-  Bus Route
-  Tripper Service
-  Timepoint—Look for the matching symbol in the timetable section.
-  METROLINK Station
-  Point of interest
-  Medical Center
-  Transfer Point
-  Connecting Route(s)

FREQUENCY

WKDY	SAT	SUN
30	60	60



Transit Tip

If you travel with a baby in a stroller, please make sure that you have your baby out of the stroller and have the stroller folded up before the bus gets to the bus stop. This allows you to be ready to ride and saves everyone time.

ROUTE 15: MONDAY – FRIDAY

A	B	T	C	D	E	D	C	C	T	B	A
Fontana Metrolink	Merril & Riverside	TEAM House	4th & E Street	Baseline & Boulder	Redlands Mall	Baseline & Boulder	4th & F	4th & E Street	TEAM House	Merril & Riverside	Fontana Metrolink

EASTBOUND

WESTBOUND

						5:16						5:40		5:55			
						5:46						6:10		6:25			
						5:15		5:40		6:08		6:10		6:35		6:53	
						6:10		6:35		7:03		7:05		7:32		7:52	
						6:35		7:05		7:38		7:38		8:05		8:25	
						7:05		7:35		8:08		8:10		8:37		8:57	
						7:35		8:01		8:34		8:36		8:43		9:05	
6:09						6:27		6:56		7:01		7:28		7:58		8:05	
						8:05		8:35		9:08		9:10		9:37		9:57	
6:39						6:57		7:26		7:31		7:58		8:28		8:35	
						9:05		9:35		10:08		10:10		10:37		10:57	
7:09						7:27		7:56		8:01		8:28		8:58		9:05	
						9:35		10:05		10:38		10:40		11:07		11:27	
7:39						7:57		8:26		8:31		8:58		9:28		9:35	
						10:05		10:35		11:08		11:10		11:37		11:57	
8:09						8:27		8:56		9:01		9:28		9:58		10:05	
						11:05		11:35		12:08		12:10		12:37		12:57	
8:39						8:57		9:26		9:31		9:58		10:28		10:35	
						11:35		12:05		12:38		12:40		1:07		1:27	
9:09						9:27		9:56		10:01		10:28		10:58		11:05	
						12:05		12:35		1:08		1:10		1:37		1:57	
9:39						9:57		10:26		10:31		10:58		11:28		11:35	
						1:05		1:35		2:08		2:10		2:37		2:57	
10:09						10:27		10:56		11:01		11:28		11:58		12:05	
						2:05		2:35		3:08		3:10		3:37		3:57	
10:39						10:57		11:26		11:31		11:58		12:28		12:35	
						3:05		3:35		4:08		4:10		4:37		4:57	
11:09						11:27		11:56		12:01		12:28		12:58		1:05	
						4:05		4:35		5:08		5:10		5:37		5:57	
11:39						11:57		12:26		12:31		12:58		1:28		1:35	
						5:05		5:35		6:08		6:10		6:37		6:57	
12:09						12:27		12:56		1:01		1:28		1:58		2:05	
						6:05		6:31		7:04		7:06		7:33		7:48	
12:39						12:57		1:26		1:31		1:58		2:28		2:35	
						7:07		7:33		8:01				8:24		8:44	
1:09						1:27		1:56		2:01		2:28		2:58		3:05	
						8:07		8:33						8:56		9:16	
1:39						1:57		2:30		2:31		3:00		3:26		3:33	
						9:45		10:11		10:39				10:58		11:18	
2:09						2:27		2:56		3:01		3:28		3:58		4:05	
						10:39		11:05		11:31		12:01		12:31		13:01	
2:39						2:57		3:26		3:31		3:58		4:28		4:35	
						13:01		13:31		14:01		14:31		15:01		15:31	
3:09						3:27		3:56		4:01		4:28		4:58		5:05	
						15:31		16:01		16:31		17:01		17:31		18:01	
3:39						3:57		4:26		4:31		4:58		5:28		5:35	
						18:01		18:31		19:01		19:31		20:01		20:31	
4:09						4:27		4:56		5:01		5:28		5:58		6:05	
						20:31		21:01		21:31		22:01		22:31		23:01	
4:39						4:57		5:26		5:31		5:58		6:28		6:35	
						23:01		23:31		24:01		24:31		25:01		25:31	
5:09						5:27		5:56		6:01		6:28		6:58		7:05	
						25:31		26:01		26:31		27:01		27:31		28:01	
5:39						5:57		6:26		6:31		6:58		7:28		7:35	
						28:01		28:31		29:01		29:31		30:01		30:31	
6:09						6:27		6:56		7:01		7:28		7:58		8:07	
						30:31		31:01		31:31		32:01		32:31		33:01	
6:39						6:57		7:26		7:31		7:58		8:28		8:35	
						33:01		33:31		34:01		34:31		35:01		35:31	
7:09						7:27		7:56		8:01		8:28		8:58		9:05	
						35:31		36:01		36:31		37:01		37:31		38:01	

Transit Tip

Heading to the Fontana Metrolink? Routes 10, 14, 15, 19, 20, 61, 66, 67 and 82 will take you there. Check to see which schedule works best for you!

ROUTE 15: SATURDAY

A
Fontana
Metrolink
B
Merril &
Riverside
C
4th & E
Street
D
Baseline &
Boulder
E
Redlands
Mall
D
Baseline &
Boulder
C
4th & F
Street
B
Merril &
Riverside
A
Fontana
Metrolink

EASTBOUND

WESTBOUND

						7:37	8:07	8:40	7:14	7:41	7:59
						8:37	9:07	9:40	8:43	9:10	9:28
7:43	8:01	8:30	8:35	9:02	9:32	9:37	10:07	10:40	10:43	11:10	11:28
8:43	9:01	9:30	9:35	10:02	10:32	10:37	11:07	11:40	11:43	12:10	12:28
9:43	10:01	10:30	10:35	11:02	11:32	11:37	12:07	12:40	12:43	1:10	1:28
10:43	11:01	11:30	11:35	12:02	12:32	12:37	1:07	1:40	1:43	2:10	2:28
11:43	12:01	12:30	12:35	1:02	1:32	1:37	2:07	2:40	2:43	3:10	3:28
12:43	1:01	1:30	1:35	2:02	2:32	2:37	3:07	3:40	3:43	4:10	4:28
1:43	2:01	2:30	2:35	3:02	3:32	3:37	4:07	4:40	4:43	5:10	5:28
2:43	3:01	3:30	3:35	4:02	4:32	4:37	5:07	5:40	5:43	6:10	6:28
3:43	4:01	4:30	4:35	5:02	5:32	5:35	6:01	6:34			
4:43	5:01	5:30	5:35	6:02	6:32						
5:43	6:01	6:30	6:35	7:02	7:32						
6:43	7:01	7:26									

ROUTE 15: SUNDAY

A
Fontana
Metrolink
B
Merril &
Riverside
C
4th & E
Street
D
Baseline &
Boulder
E
Redlands
Mall
D
Baseline &
Boulder
C
4th & F
Street
B
Merril &
Riverside
A
Fontana
Metrolink

EASTBOUND

WESTBOUND

						6:37	7:07	7:40	7:43	8:10	8:28
						7:37	8:07	8:40	8:43	9:10	9:28
7:43	8:01	8:30	8:35	9:02	9:32	9:37	10:07	10:40	10:43	11:10	11:28
8:43	9:01	9:30	9:35	10:02	10:32	10:37	11:07	11:40	11:43	12:10	12:28
9:43	10:01	10:30	10:35	11:02	11:32	11:37	12:07	12:40	12:43	1:10	1:28
10:43	11:01	11:30	11:35	12:02	12:32	12:37	1:07	1:40	1:43	2:10	2:28
11:43	12:01	12:30	12:35	1:02	1:32	1:37	2:07	2:40	2:43	3:10	3:28
12:43	1:01	1:30	1:35	2:02	2:32	2:37	3:07	3:40	3:43	4:10	4:28
1:43	2:01	2:30	2:35	3:02	3:32	3:37	4:07	4:40	4:43	5:10	5:28
2:43	3:01	3:30	3:35	4:02	4:32	4:35	5:01	5:24			
3:43	4:01	4:30	4:35	5:02	5:32	5:35	6:01	6:24			
4:43	5:01	5:30	5:35	6:02	6:32						
5:43	6:01	6:30	6:35	7:02	7:32						



We want you to be comfortable on your bus ride, but hey, this isn't mom's couch! Please, no feet on the seats. Thank you!

19

FONTANA - COLTON - REDLANDS

Bus Route
 Tripper Service

A Timepoint—Look for the matching symbol in the timetable section.

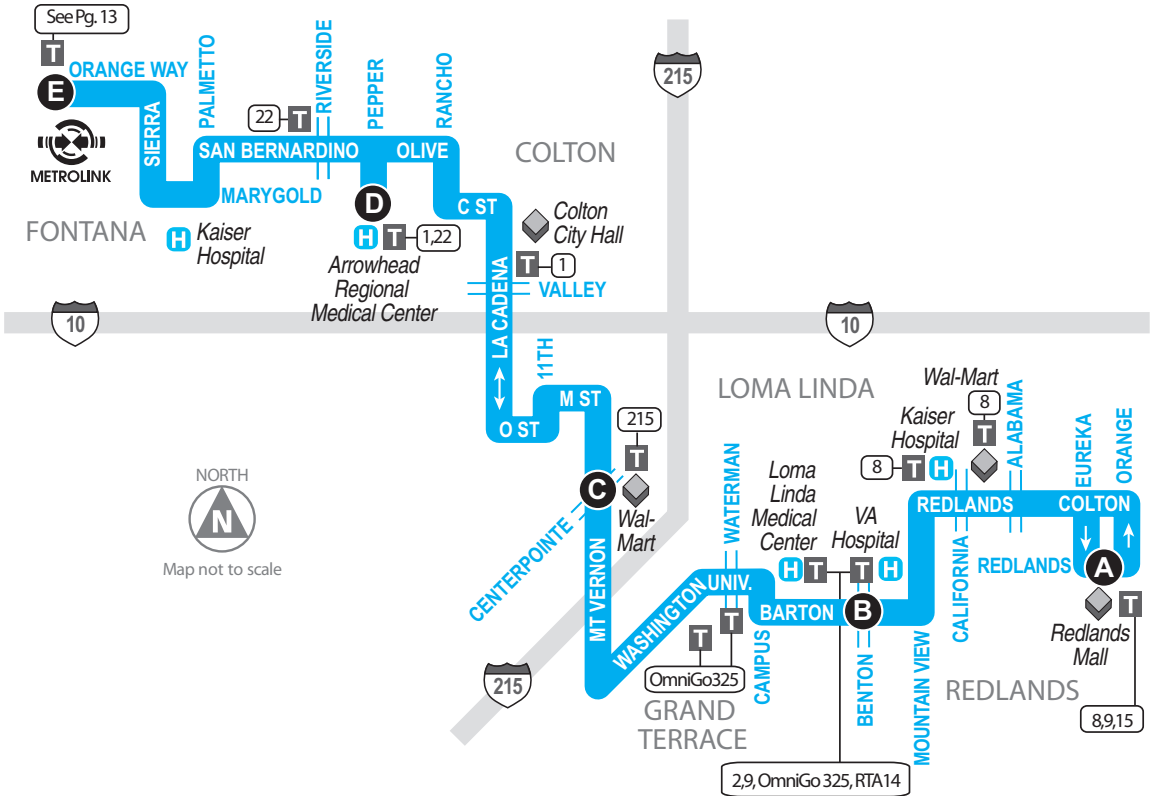
Metrolink Station

Point of interest
H Medical Center

T Transfer Point
 Connecting Route(s)

FREQUENCY

WKDY	SAT	SUN
30	60	60



NORTH

 Map not to scale

ROUTE 19 : MONDAY – FRIDAY

E	D	C	B	A	A	B	C	D	E
Fontana Metrolink	Arrowhead Reg. Med. Ctr.	Mt. Vernon & Centre Pl.	Benton & Barton	Redlands Mall	Redlands Mall	Benton & Barton	Mt. Vernon & Centre Pl.	Arrowhead Reg. Med. Ctr.	Fontana Metrolink

EASTBOUND

WESTBOUND

						4:50	5:13	5:28	5:50	5:55	6:25
						5:20	5:43	5:58	6:20	6:25	6:55
						5:50	6:13	6:28	6:50	6:55	7:25
						6:05	6:28	6:43	7:05	7:10	7:40
						6:50	7:13	7:28	7:50	7:55	8:25
5:15	5:45	5:50	6:10	6:25	6:50	7:20	7:43	7:58	8:20	8:25	8:55
5:45	6:15	6:20	6:40	6:55	7:20	7:50	8:13	8:28	8:50	8:55	9:25
6:30	7:00	7:05	7:25	7:40	8:05	8:20	8:43	8:58	9:20	9:25	9:55
7:00	7:30	7:35	7:55	8:10	8:35	8:50	9:13	9:28	9:50	9:55	10:25
7:30	8:00	8:05	8:25	8:40	9:05	9:20	9:43	9:58	10:20	10:25	10:55
8:00	8:30	8:35	8:55	9:10	9:35	9:50	10:13	10:28	10:50	10:55	11:25
8:30	9:00	9:05	9:25	9:40	10:05	10:20	10:43	10:58	11:20	11:25	11:55
9:00	9:30	9:35	9:55	10:10	10:35	10:50	11:13	11:28	11:50	11:55	12:25
9:30	10:00	10:05	10:25	10:40	11:05	11:20	11:43	11:58	12:20	12:25	12:55
10:00	10:30	10:35	10:55	11:10	11:35	11:50	12:13	12:28	12:50	12:55	1:25
10:30	11:00	11:05	11:25	11:40	12:05	12:20	12:43	12:58	1:20	1:25	1:55
11:00	11:30	11:35	11:55	12:10	12:35	12:50	1:13	1:28	1:50	1:55	2:25
11:30	12:00	12:05	12:25	12:40	1:05	1:20	1:43	1:58	2:20	2:25	2:55
12:00	12:30	12:35	12:55	1:10	1:35	1:50	2:13	2:28	2:50	2:55	3:25
12:30	1:00	1:05	1:25	1:40	2:05	2:20	2:43	2:58	3:20	3:25	3:55
1:00	1:30	1:35	1:55	2:10	2:35	2:50	3:13	3:28	3:50	3:55	4:25
1:30	2:00	2:05	2:25	2:40	3:05	3:20	3:43	3:58	4:20	4:25	4:55
2:00	2:30	2:35	2:55	3:10	3:35	3:50	4:13	4:33	4:55		5:25
2:30	3:00	3:05	3:25	3:40	4:05	4:35	4:58	5:18	5:40		6:10
3:00	3:30	3:35	3:55	4:10	4:35	4:50	5:13	5:33	5:55		6:25
3:30	4:00		4:20	4:40	5:10	5:20	5:43	5:58	6:20	6:25	6:55
4:00	4:30		4:50	5:10	5:40	5:50	6:13	6:28	6:50	6:55	7:20
4:30	5:00		5:20	5:40	6:10	6:20	6:43	6:58	7:20	7:25	7:50
5:05	5:40	5:45	6:05	6:20	6:50						
5:30	6:00	6:05	6:25	6:40	7:05	7:20	7:43	7:58	8:20	8:25	8:50
6:30	7:00	7:05	7:25	7:40	8:05	8:20	8:43	8:58	9:20	9:25	9:50
7:20	7:50	7:55	8:15	8:30	8:50						
8:20	8:50	8:55	9:15	9:30	9:50						
9:15	9:41	9:44	10:04	10:15	10:30						



If the bus is crowded
and you need to stand, please
be sure to hold on to the handrails
above you and on either side of the
aisle. AND be sure to stand behind
the yellow line marked on the
floor of the bus. It's for your
safety, and it's the law!

ROUTE 19 : SATURDAY

E	D	C	B	A	A	B	C	D	E
Fontana Metrolink	Arrowhead Reg. Med. Ctr. & Centre Pl.	Mt. Vernon & Centre Pl.	Benton & Barton	Redlands Mall	Redlands Mall	Benton & Barton	Mt. Vernon & Centre Pl.	Arrowhead Reg. Med. Ctr.	Fontana Metrolink

EASTBOUND

WESTBOUND

						6:00	6:23	6:38	7:00	7:05	7:35
						7:00	7:23	7:38	8:00	8:05	8:35
						8:00	8:23	8:38	9:00	9:05	9:35
						9:00	9:23	9:38	10:00	10:05	10:35
7:00	7:30	7:35	7:55	8:10	8:35	10:00	10:23	10:38	11:00	11:05	11:35
8:00	8:30	8:35	8:55	9:10	9:35	11:00	11:23	11:38	12:00	12:05	12:35
9:00	9:30	9:35	9:55	10:10	10:35	12:00	12:23	12:38	1:00	1:05	1:35
10:00	10:30	10:35	10:55	11:10	11:35	1:00	1:23	1:38	2:00	2:05	2:35
11:00	11:30	11:35	11:55	12:10	12:35	2:00	2:23	2:38	15:00	3:05	3:35
12:00	12:30	12:35	12:55	1:10	1:35	3:00	3:23	3:38	4:00	4:05	4:35
1:00	1:30	1:35	1:55	2:10	2:35	4:00	4:23	4:38	5:00	5:05	5:35
2:00	2:30	2:35	2:55	3:10	3:35	5:00	5:23	5:38	6:00	6:05	6:35
3:00	3:30	3:35	3:55	4:10	4:35	6:00	6:23	6:38	7:00	7:05	7:35
4:00	4:30	4:35	4:55	5:10	5:35						
5:00	5:30	5:35	5:55	6:10	6:35						
6:00	6:30	6:35	6:55	7:10	7:35						

ROUTE 19 : SUNDAY

E	D	C	B	A	A	B	C	D	E
Fontana Metrolink	Arrowhead Reg. Med. Ctr.	Mt. Vernon & Centre Pl.	Benton & Barton	Redlands Mall	Redlands Mall	Benton & Barton	Mt. Vernon & Centre Pl.	Arrowhead Reg. Med. Ctr.	Fontana Metrolink

EASTBOUND

WESTBOUND

						6:15	6:38	6:53	7:15	6:20	6:50
						7:15	7:38	7:53	8:15	8:20	8:50
						8:15	8:38	8:53	9:15	9:20	9:50
						9:15	9:38	9:53	10:15	10:20	10:50
7:15	7:45	7:50	8:10	8:25	8:50	10:15	10:38	10:53	11:15	11:20	11:50
8:15	8:45	8:50	9:10	9:25	9:50	11:15	11:38	11:53	12:15	12:20	12:50
9:15	9:45	9:50	10:10	10:25	10:50	12:15	12:38	12:53	1:15	1:20	1:50
10:15	10:45	10:50	11:10	11:25	11:50	1:15	1:38	1:53	2:15	2:20	2:50
11:15	11:45	11:50	12:10	12:25	12:50	2:15	2:38	2:53	3:15	3:20	3:50
12:15	12:45	12:50	1:10	1:25	1:50	3:15	3:38	3:53	4:15	4:20	4:50
1:15	1:45	1:50	2:10	2:25	2:50	4:15	4:38	4:53	5:15	5:20	5:50
2:15	2:45	2:50	3:10	3:25	3:50	5:15	5:38	5:53	6:15	6:20	6:50
3:15	3:45	3:50	4:10	4:25	4:50						
4:15	4:45	4:50	5:10	5:25	5:50						
5:25	5:55	6:00	6:20	6:35	7:00						

Transit Tip

Respect the cone zone! For safety reasons, Omnitrans buses can't stop in construction zones. Please use the bus stops just in front of or behind the construction zone when using the bus.

20

FONTANA METROLINK - VIA HEMLOCK - KAISER

Bus Route
 Tripper Service

A Timepoint—Look for the matching symbol in the timetable section.

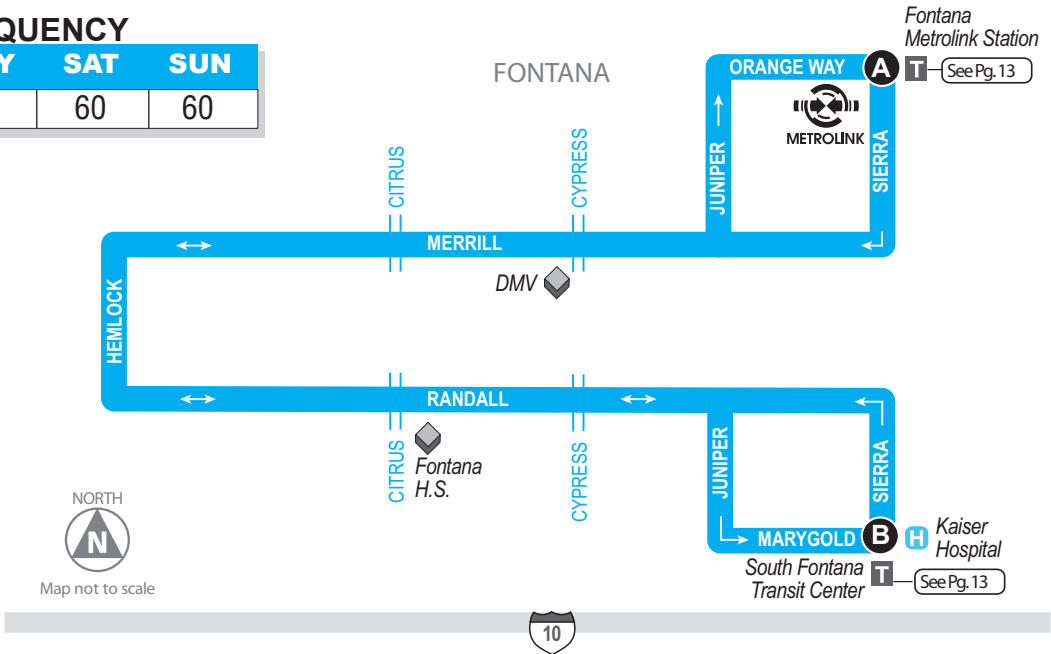
Metrolink Station

Point of interest
H Medical Center

T Transfer Point
 Connecting Route(s)

FREQUENCY

WKDY	SAT	SUN
30	60	60



ROUTE 20 : MONDAY – FRIDAY

B Marygold & Sierra **A** Fontana Metrolink **A** Fontana Metrolink **B** Marygold & Sierra

NORTHBOUND

SOUTHBOUND

4:56	5:20	5:33	5:56
5:56	6:20	5:58	6:21
6:21	6:45	6:28	6:51
6:51	7:15	6:58	7:21
7:21	7:45	7:28	7:51
7:51	8:15	8:03	8:26
8:26	8:50	8:33	8:56
8:56	9:20	9:03	9:26
9:26	9:50	9:33	9:56
9:56	10:20	10:03	10:26
10:26	10:50	10:33	10:56
10:56	11:20	11:03	11:26
11:26	11:50	11:33	11:56
11:56	12:20	12:03	12:26
12:26	12:50	12:33	12:56
12:56	1:20	1:03	1:26
1:26	1:50	1:33	1:56
1:56	2:20	2:03	2:26
2:26	2:50	2:33	2:56
2:56	3:20	3:03	3:26
3:26	3:50	3:33	3:56
3:56	4:20	4:03	4:26
4:26	4:50	4:33	4:56
4:56	5:20	5:03	5:26
5:26	5:50	5:33	5:56
5:56	6:20	6:03	6:26
6:26	6:50	6:33	6:56
7:26	7:50	7:03	7:26
8:26	8:50	8:03	8:26
		9:18	9:41

ROUTE 20: SATURDAY

B
Marygold &
Sierra

A
Fontana
Metrolink

A
Fontana
Metrolink

B
Marygold &
Sierra

NORTHBOUND		SOUTHBOUND	
6:26	6:50	7:03	7:26
7:26	7:50	8:03	8:26
8:26	8:50	9:03	9:26
9:26	9:50	10:03	10:26
10:26	10:50	11:03	11:26
11:26	11:50	12:03	12:26
12:26	12:50	1:03	1:26
1:26	1:50	2:03	2:26
2:26	2:50	3:03	3:26
3:26	3:50	4:03	4:26
4:26	4:50	5:03	5:26
5:26	5:50	6:03	6:26

ROUTE 20: SUNDAY

B
Marygold &
Sierra

A
Fontana
Metrolink

A
Fontana
Metrolink

B
Marygold &
Sierra

NORTHBOUND		SOUTHBOUND	
6:56	7:20	7:33	7:56
7:56	8:20	8:33	8:56
8:56	9:20	9:33	9:56
9:56	10:20	10:33	10:56
10:56	11:20	11:33	11:56
11:56	12:20	12:33	12:56
12:56	1:20	1:33	1:56
1:56	2:20	2:33	2:56
2:56	3:20	3:33	3:56
3:56	4:20	4:33	4:56
4:56	5:20	5:33	5:56

Look For Me on The Weekends



Omnalink vehicles service Route 20 on weekends. Fares are the same as fixed route (big bus). See page 5 for more detail about fares.

22

NORTH RIALTO - RIVERSIDE AVE - ARMC

 Bus Route

 Tripper Service

A Timepoint—Look for the matching symbol in the timetable section.

 Metrolink Station

 Point of interest

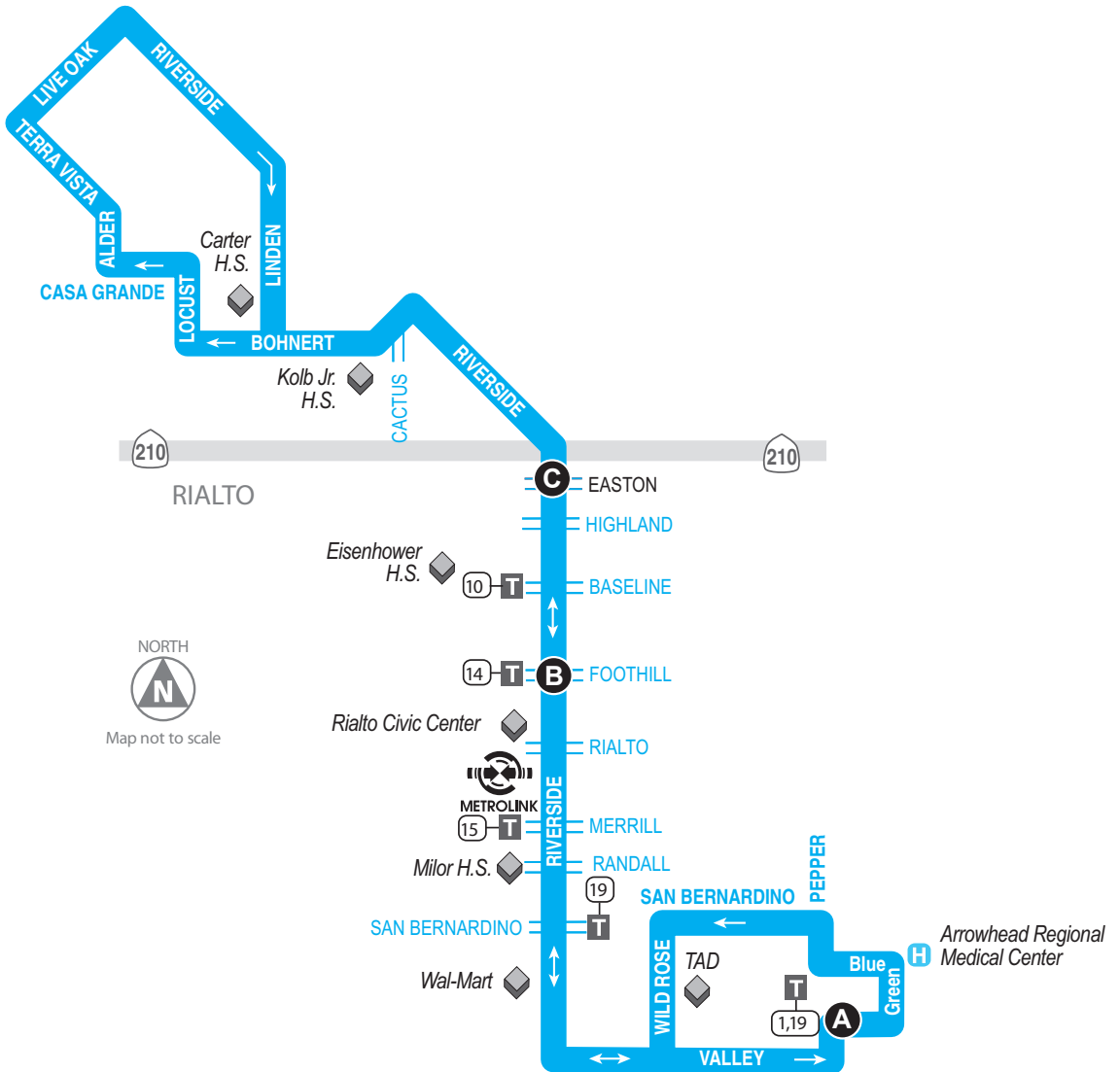
H Medical Center

T Transfer Point

 1,2 Connecting Route(s)

FREQUENCY

WKDY	SAT	SUN
30	60	60



ROUTE 22: MONDAY – FRIDAY

A
Arrowhead
Regional
Medical Center

B
Riverside &
Foothill

C
Riverside &
Easton

B
Riverside &
Foothill

A
Arrowhead
Regional
Medical Center

NORTHBOUND

SOUTHBOUND

	5:00	5:39	5:44	5:55	6:20
	5:30	6:09	6:14	6:25	6:50
5:40	5:55	6:34	6:44	6:55	7:20
6:10	6:30	7:11	7:14	7:25	7:50
6:40	7:00	7:41	7:44	7:55	8:20
7:10	7:30	8:11	8:14	8:25	8:50
7:40	8:00	8:41	8:44	8:55	9:20
8:10	8:30	9:11	9:14	9:25	9:50
8:40	9:00	9:41	9:44	9:55	10:20
9:10	9:30	10:11	10:14	10:25	10:50
9:40	10:00	10:41	10:44	10:55	11:20
10:10	10:30	11:11	11:14	11:25	11:50
10:40	11:00	11:41	11:44	11:55	12:20
11:10	11:30	12:11	12:14	12:25	12:50
11:40	12:00	12:41	12:44	12:55	1:20
12:10	12:30	1:11	1:14	1:25	1:50
12:40	1:00	1:41	1:44	1:55	2:20
1:10	1:30	2:11	2:14	2:25	2:50
1:40	2:00	2:41	2:44	2:55	3:20
2:10	2:30	3:11	3:14	3:25	3:50
2:40	3:00	3:41	3:44	3:55	4:20
3:10	3:30	4:11	4:14	4:25	4:50
3:40	4:00	4:41	4:44	4:55	5:20
4:10	4:30	5:11	5:14	5:25	5:50
4:40	5:00	5:41	5:44	5:55	6:20
5:10	5:30	6:11	6:14	6:25	6:50
5:40	6:00	6:41	6:44	6:55	7:15
6:10	6:30	7:11	7:14	7:25	7:45
6:40	7:00	7:41	7:44	7:55	8:15
7:10	7:30	8:11	8:14	8:25	8:45
7:57	8:17	8:58	9:08	9:19	9:39
8:27	8:47	9:23	9:23	9:34	9:54
9:16	9:36	10:17			



Riding the bus is fun
and sometimes it can even
seem like a party! But that
doesn't mean you should treat it like
one. Smoking, eating and drinking is
not allowed on the bus. And neither
is profanity. This will help us all
have a safe and comfortable
ride!

ROUTE 22: SATURDAY

A Arrowhead Regional Medical Center		B Riverside & Foothill		C Riverside & Easton		B Riverside & Foothill		A Arrowhead Regional Medical Center	
NORTHBOUND				SOUTHBOUND					
8:00	7:35	8:20	8:12	8:12	8:20	8:45			
9:00	8:20	9:04	9:04	9:12	9:20	9:45			
10:00	9:20	10:04	10:04	10:12	10:20	10:45			
11:00	10:20	11:04	11:04	11:12	11:20	11:45			
12:00	11:20	12:04	12:04	12:12	12:20	12:45			
1:00	12:20	1:04	1:04	1:12	1:20	1:45			
2:00	1:20	2:04	2:04	2:12	2:20	2:45			
3:00	2:20	3:04	3:04	3:12	3:20	3:45			
4:00	3:20	4:04	4:04	4:12	4:20	4:45			
5:00	4:20	5:04	5:04	5:12	5:20	5:45			
6:00	5:20	6:04	6:04	6:12	6:20	6:35			
	6:20	6:59							

ROUTE 22: SUNDAY


A Arrowhead Regional Medical Center		B Riverside & Foothill		C Riverside & Easton		B Riverside & Foothill		A Arrowhead Regional Medical Center	
NORTHBOUND				SOUTHBOUND					
7:00	6:35	7:20	7:12	7:12	7:20	7:45			
8:00	7:20	8:04	8:04	8:12	8:20	8:45			
9:00	8:20	9:04	9:04	9:12	9:20	9:45			
10:00	9:20	10:04	10:04	10:12	10:20	10:45			
11:00	10:20	11:04	11:04	11:12	11:20	11:45			
12:00	11:20	12:04	12:04	12:12	12:20	12:45			
1:00	12:20	1:04	1:04	1:12	1:20	1:45			
2:00	1:20	2:04	2:04	2:12	2:20	2:45			
3:00	2:20	3:04	3:04	3:12	3:20	3:45			
4:00	3:20	4:04	4:04	4:12	4:20	4:45			
5:00	4:20	5:04	5:04	5:12	5:20	5:45			
6:00	5:20	6:04	6:04	6:12	6:20	6:35			
	6:20	7:04	7:04	7:12	7:20	7:35			



I get hungry, too!
 Just like buses, our Operators
 need to re-fuel. Please be patient
 while they are on their meal or rest
 break. They will begin boarding
 as soon as their break time
 is over.

29


BLOOMINGTON - VALLEY BLVD. - KAISER

 Bus Route

 Tripper Service

A Timepoint—Look for the matching symbol in the timetable section.

 Metrolink Station

 Point of interest

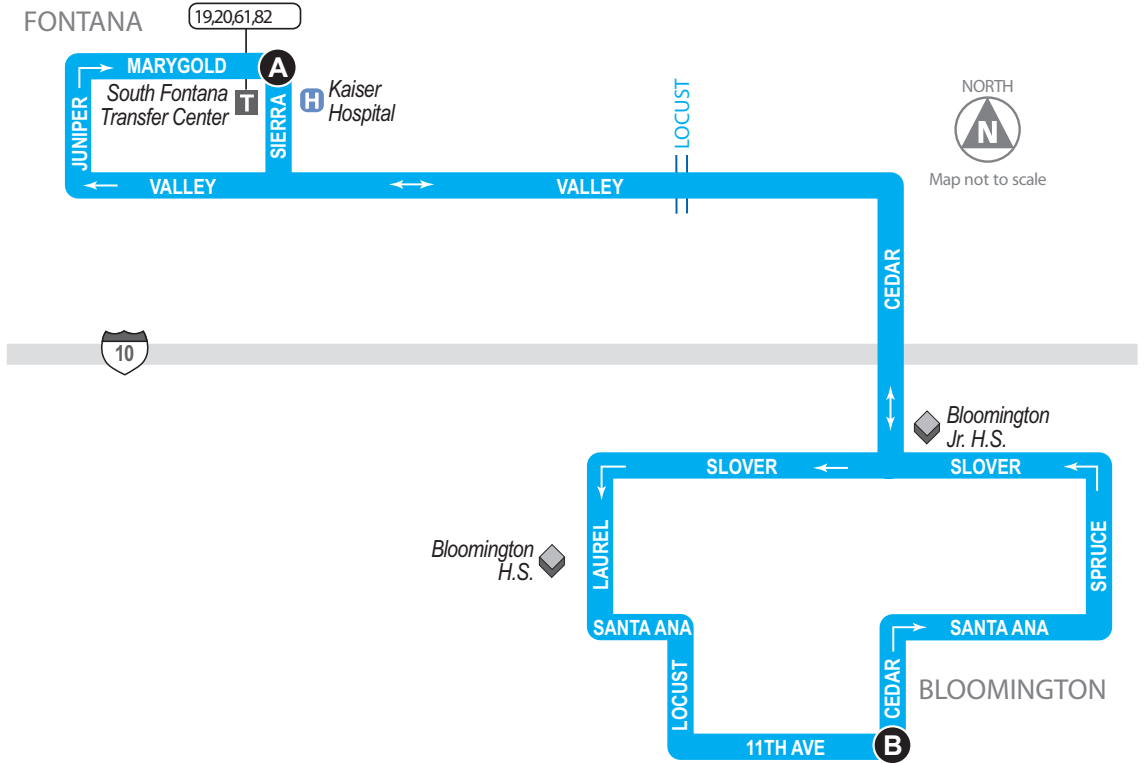
H Medical Center

T Transfer Point

1,2 Connecting Route(s)

FREQUENCY

WKDY	SAT	SUN
60	60	N/A



ROUTE 29: MONDAY – FRIDAY

A

Marygold & Sierra

B

11th & Cedar

A

Marygold & Sierra

EASTBOUND

WESTBOUND

6:45	7:10	7:35
7:45	8:10	8:35
8:45	9:10	9:35
9:45	10:10	10:35
10:45	11:10	11:35
11:45	12:10	12:35
12:45	1:10	1:35
1:45	2:10	2:35
2:45	3:10	3:35
3:45	4:10	4:35
4:45	5:10	5:35
5:45	6:10	6:35

ROUTE 29: SATURDAY

A

Marygold &
Sierra

B

11th &
Cedar

A

Marygold &
Sierra

EASTBOUND

WESTBOUND

7:45	8:10	8:35
8:45	9:10	9:35
9:45	10:10	10:35
10:45	11:10	11:35
11:45	12:10	12:35
12:45	1:10	1:35
1:45	2:10	2:35
2:45	3:10	3:35
3:45	4:10	4:35
4:45	5:10	5:35
5:45	6:10	6:35

Note: No Sunday Service

Look For Me on Saturdays



Omnalink vehicles service Route 29 on Saturdays. Fares are the same as fixed route (big bus). See page 5 for more detail about fares.

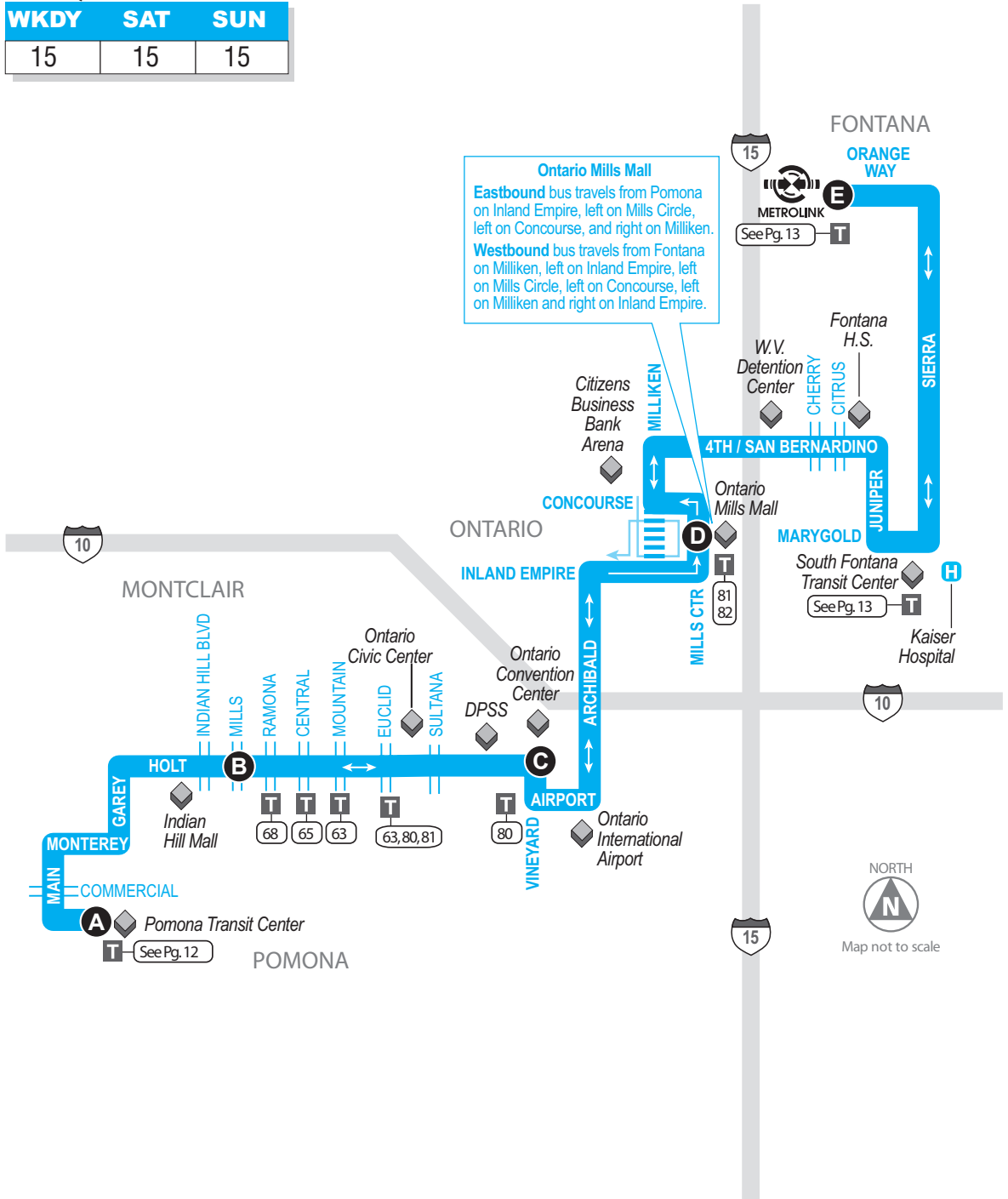
61

FONTANA - ONTARIO MILLS - POMONA

■ Bus Route
 A Timepoint—Look for the matching symbol in the timetable section.
  Metrolink Station
  Point of interest
 T Transfer Point
|||| Tripper Service
 H Medical Center
 1,2 Connecting Route(s)

FREQUENCY

WKDY	SAT	SUN
15	15	15



ROUTE 61: MONDAY - FRIDAY

A	B	C	D	E	E	D	C	B	A
Pomona Transit Center	Holt & Mills	Holt & Vineyard	Ontario Mills	Fontana Metrolink	Fontana Metrolink	Ontario Mills	Holt & Vineyard	Holt & Mills	Pomona Transit Center

EASTBOUND					WESTBOUND				
					4:24	4:54	5:08	5:26	5:35
					4:57	5:24	5:37	5:55	6:05
					5:28	6:00	6:14	6:39	6:50
					5:52	6:25	6:40	7:03	7:15
4:48	4:56	5:13	5:36	6:05	6:25	6:57	7:13	7:30	7:45
5:21	5:29	5:46	6:06	6:35	6:50	7:27	7:43	8:08	8:20
					7:14	7:51	8:07	8:29	8:41
5:45	5:56	6:18	6:31	7:03	7:33	8:10	8:26	8:51	9:03
6:00	6:11	6:36	6:59	7:33	7:48	8:25	8:41	9:06	9:18
6:15	6:26	6:51	7:14	7:48	8:03	8:40	8:56	9:16	9:28
6:30	6:41	7:06	7:29	8:03	8:18	8:55	9:11	9:31	9:43
6:45	6:56	7:21	7:44	8:18	8:33	9:10	9:26	9:46	9:58
7:05	7:16	7:41	8:04	8:38	8:48	9:25	9:41	10:01	10:13
7:16	7:27	7:52	8:15	8:49	9:03	9:40	9:56	10:16	10:28
7:30	7:41	8:02	8:35	9:06	9:18	9:55	10:11	10:31	10:43
7:45	7:56	8:17	8:50	9:21	9:33	10:10	10:26	10:46	10:58
8:00	8:11	8:32	9:05	9:36	9:48	10:25	10:41	11:01	11:13
8:15	8:26	8:47	9:20	9:51	10:03	10:40	10:56	11:16	11:28
8:30	8:41	9:02	9:35	10:06	10:18	10:55	11:11	11:31	11:43
8:45	8:56	9:17	9:50	10:21	10:33	11:10	11:26	11:46	11:58
9:00	9:11	9:32	10:05	10:36	10:48	11:25	11:41	12:01	12:13
9:15	9:26	9:47	10:20	10:51	11:03	11:40	11:56	12:16	12:28
9:30	9:41	10:02	10:35	11:06	11:18	11:55	12:11	12:31	12:43
9:45	9:56	10:17	10:50	11:21	11:33	12:10	12:26	12:46	12:58
10:00	10:11	10:32	11:05	11:36	11:48	12:25	12:41	1:01	1:13
10:15	10:26	10:47	11:20	11:51	12:03	12:40	12:56	1:16	1:28
10:30	10:41	11:02	11:35	12:06	12:18	12:55	1:11	1:31	1:43
10:45	10:56	11:17	11:50	12:21	12:35	1:12	1:28	1:48	2:00
11:00	11:11	11:32	12:05	12:36	12:50	1:27	1:43	2:03	2:15
11:15	11:26	11:47	12:20	12:51	1:05	1:42	1:58	2:18	2:30
11:30	11:41	12:02	12:35	1:06	1:20	1:57	2:13	2:33	2:45
11:45	11:56	12:17	12:50	1:21	1:35	2:12	2:28	2:48	3:00
12:00	12:11	12:32	1:05	1:36	1:50	2:27	2:43	3:03	3:15
12:15	12:26	12:47	1:20	1:51	2:05	2:42	2:58	3:18	3:30
12:30	12:41	1:02	1:35	2:06	2:20	2:57	3:13	3:33	3:45
12:45	12:56	1:17	1:50	2:21	2:35	3:12	3:28	3:48	4:00
1:00	1:11	1:32	2:05	2:36	2:50	3:27	3:43	4:03	4:15
1:15	1:26	1:47	2:20	2:51	3:05	3:42	3:58	4:23	4:35
1:30	1:41	2:02	2:35	3:06	3:20	3:57	4:13	4:38	4:50
1:45	1:56	2:17	2:50	3:21	3:35	4:12	4:28	4:53	5:05
2:00	2:11	2:32	3:05	3:36	3:50	4:27	4:43	5:08	5:20
2:15	2:26	2:47	3:20	3:51	4:05	4:42	4:58	5:23	5:35
2:30	2:41	3:02	3:35	4:06	4:20	4:57	5:13	5:38	5:50
2:45	2:56	3:17	3:50	4:21	4:35	5:12	5:28	5:53	6:05
3:00	3:11	3:32	4:05	4:36	4:50	5:27	5:43	6:08	6:20
3:15	3:26	3:51	4:19	4:50	5:05	5:42	5:58	6:23	6:35
3:30	3:41	4:06	4:34	5:05	5:20	5:57	6:13	6:38	6:50
3:45	3:56	4:21	4:49	5:20	5:35	6:12	6:28	6:53	7:05
4:00	4:11	4:36	5:04	5:35	5:50	6:27	6:43	7:08	7:20
4:15	4:26	4:51	5:19	5:50	6:05	6:42	6:58	7:23	7:35
4:30	4:41	5:06	5:34	6:05	6:20	6:57	7:13	7:38	7:50
4:48	4:59	5:24	5:52	6:23					
5:00	5:11	5:36	6:04	6:35	6:50	7:27	7:43	8:08	8:20
5:15	5:26	5:51	6:19	6:50					
5:30	5:41	6:06	6:34	7:05	7:20	7:57	8:13	8:38	8:50
5:45	5:56	6:21	6:49	7:20					
6:00	6:11	6:36	7:04	7:35	7:55	8:32	8:48	9:06	9:17
6:30	6:41	7:06	7:34	8:05	8:20	8:57	9:13	9:31	9:42
7:00	7:08	7:26	7:54	8:26	8:50	9:27	9:43	10:01	10:12
7:30	7:38	7:56	8:24	8:56	9:29	9:57	10:09	10:21	10:30
8:00	8:08	8:26	8:54	9:26					
8:30	8:38	8:56	9:24	9:56	10:20	10:46	10:56	11:08	
9:05	9:13	9:25	9:50	10:24					

ROUTE 61: SATURDAY

A	B	C	D	E	E	D	C	B	A
Pomona Transit Center	Holt & Mills	Holt & Vineyard	Ontario Mills	Fontana Metrolink	Fontana Metrolink	Ontario Mills	Holt & Vineyard	Holt & Mills	Pomona Transit Center

EASTBOUND

WESTBOUND

EASTBOUND					WESTBOUND				
					5:50	6:22	6:38	7:03	7:15
					7:00	7:37	7:53	8:13	8:30
					7:25	8:02	8:18	8:38	8:55
					7:40	8:17	8:33	8:53	9:10
6:16	6:27	6:52	7:15	7:49	7:55	8:32	8:48	9:08	9:25
					8:10	8:47	9:03	9:23	9:35
					8:25	9:02	9:18	9:38	9:50
					8:40	9:17	9:33	9:53	10:05
7:10	7:21	7:46	8:09	8:43	8:55	9:32	9:48	10:08	10:20
7:25	7:36	8:01	8:24	8:58	9:10	9:47	10:03	10:23	10:35
7:35	7:46	8:07	8:40	9:11	9:20	9:57	10:13	10:33	10:45
7:50	8:01	8:22	8:55	9:26	9:35	10:12	10:28	10:48	11:00
8:05	8:16	8:37	9:10	9:41	9:50	10:27	10:43	11:03	11:15
8:12	8:23	8:44	9:17	9:48	10:05	10:42	10:58	11:18	11:30
8:35	8:46	9:07	9:40	10:11	10:20	10:57	11:13	11:33	11:45
8:50	9:01	9:22	9:55	10:26	10:35	11:12	11:28	11:48	12:00
9:05	9:16	9:37	10:10	10:41	10:50	11:27	11:43	12:03	12:15
9:20	9:31	9:52	10:25	10:56	11:05	11:42	11:58	12:18	12:30
9:35	9:46	10:07	10:40	11:11	11:20	11:57	12:13	12:33	12:45
9:50	10:01	10:22	10:55	11:26	11:35	12:12	12:28	12:48	1:00
10:05	10:16	10:37	11:10	11:41	11:50	12:27	12:43	1:03	1:15
10:20	10:31	10:52	11:25	11:56	12:05	12:42	12:58	1:18	1:30
10:35	10:46	11:07	11:40	12:11	12:20	12:57	1:13	1:33	1:45
10:50	11:01	11:22	11:55	12:26	12:35	1:12	1:28	1:48	2:00
11:05	11:16	11:37	12:10	12:41	12:50	1:27	1:43	2:03	2:15
11:20	11:31	11:52	12:25	12:56	1:05	1:42	1:58	2:18	2:30
11:35	11:46	12:07	12:40	1:11	1:20	1:57	2:13	2:33	2:45
11:50	12:01	12:22	12:55	1:26	1:35	2:12	2:28	2:48	3:00
12:05	12:16	12:37	1:10	1:41	1:50	2:27	2:43	3:03	3:15
12:20	12:31	12:52	1:25	1:56	2:05	2:42	2:58	3:18	3:30
12:35	12:46	1:07	1:40	2:11	2:20	2:57	3:13	3:33	3:45
12:50	1:01	1:22	1:55	2:26	2:35	3:12	3:28	3:48	4:00
1:05	1:16	1:37	2:10	2:41	2:50	3:27	3:43	4:03	4:15
1:20	1:31	1:52	2:25	2:56	3:05	3:42	3:58	4:23	4:35
1:35	1:46	2:07	2:40	3:11	3:20	3:57	4:13	4:38	4:50
1:50	2:01	2:22	2:55	3:26	3:35	4:12	4:28	4:53	5:05
2:05	2:16	2:37	3:10	3:41	3:50	4:27	4:43	5:08	5:20
2:20	2:31	2:52	3:25	3:56	4:05	4:42	4:58	5:23	5:35
2:35	2:46	3:07	3:40	4:11	4:20	4:57	5:13	5:38	5:50
2:50	3:01	3:22	3:55	4:26	4:35	5:12	5:28	5:53	6:05
3:05	3:16	3:41	4:09	4:40	4:50	5:27	5:43	6:08	6:20
3:20	3:31	3:56	4:24	4:55	5:05	5:42	5:58	6:23	6:35
3:35	3:46	4:11	4:39	5:10	5:20	5:57	6:13	6:38	6:50
3:50	4:01	4:26	4:54	5:25	5:35	6:12	6:28	6:53	7:05
4:05	4:16	4:41	5:09	5:40	5:50	6:27	6:43	7:08	7:20
4:20	4:31	4:56	5:24	5:55	6:05	6:42	6:58	7:23	7:35
4:35	4:46	5:11	5:39	6:10					
4:50	5:01	5:26	5:54	6:25	6:40	7:17	7:33	7:58	8:10
5:05	5:16	5:41	6:09	6:40					
5:20	5:31	5:56	6:24	6:55	7:10	7:47	8:03	8:28	8:40
5:35	5:46	6:11	6:39	7:10					
5:55	6:06	6:31	6:59	7:30	7:40	8:17	8:33	8:58	9:10
6:10	6:21	6:46	7:14	7:45	8:20	8:57	9:13	9:31	9:42
6:40	6:51	7:16	7:44	8:15					
7:19	7:27	7:45	8:13	8:45					
7:40	7:48	8:06	8:34	9:06					
8:10	8:18	8:36	9:04	9:36					
8:40	8:48	9:06	9:34	10:06					

ROUTE 61: SUNDAY

A	B	C	D	E	E	D	C	B	A
Pomona Transit Center	Holt & Mills	Holt & Vineyard	Ontario Mills	Fontana Metrolink	Fontana Metrolink	Ontario Mills	Holt & Vineyard	Holt & Mills	Pomona Transit Center

EASTBOUND

WESTBOUND

					6:02	6:39	6:55	7:20	7:32
					7:10	7:47	8:03	8:28	8:40
					7:25	8:02	8:18	8:43	8:55
					7:40	8:17	8:33	8:58	9:10
6:29	6:40	7:05	7:28	8:02	7:55	8:32	8:48	9:13	9:25
					8:10	8:47	9:03	9:23	9:35
					8:25	9:02	9:18	9:38	9:50
					8:40	9:17	9:33	9:53	10:05
7:10	7:21	7:46	8:09	8:43	8:55	9:32	9:48	10:08	10:20
7:25	7:36	8:01	8:24	8:58	9:10	9:47	10:03	10:23	10:35
7:40	7:51	8:12	8:45	9:16	9:25	10:02	10:18	10:38	10:50
7:55	8:06	8:27	9:00	9:31	9:40	10:17	10:33	10:53	11:05
8:01	8:12	8:33	9:06	9:37	9:55	10:32	10:48	11:08	11:20
8:25	8:36	8:57	9:30	10:01	10:10	10:47	11:03	11:23	11:35
8:40	8:51	9:12	9:45	10:16	10:25	11:02	11:18	11:38	11:50
8:55	9:06	9:27	10:00	10:31	10:40	11:17	11:33	11:53	12:05
9:10	9:21	9:42	10:15	10:46	10:55	11:32	11:48	12:08	12:20
9:25	9:36	9:57	10:30	11:01	11:10	11:47	12:03	12:23	12:35
9:40	9:51	10:12	10:45	11:16	11:25	12:02	12:18	12:38	12:50
9:55	10:06	10:27	11:00	11:31	11:40	12:17	12:33	12:53	1:05
10:10	10:21	10:42	11:15	11:46	11:55	12:32	12:48	1:08	1:20
10:25	10:36	10:57	11:30	12:01	12:10	12:47	1:03	1:23	1:35
10:40	10:51	11:12	11:45	12:16	12:25	1:02	1:18	1:38	1:50
10:55	11:06	11:27	12:00	12:31	12:40	1:17	1:33	1:53	2:05
11:10	11:21	11:42	12:15	12:46	12:55	1:32	1:48	2:08	2:20
11:25	11:36	11:57	12:30	1:01	1:10	1:47	2:03	2:23	2:35
11:40	11:51	12:12	12:45	1:16	1:25	2:02	2:18	2:38	2:50
11:55	12:06	12:27	1:00	1:31	1:40	2:17	2:33	2:53	3:05
12:10	12:21	12:42	1:15	1:46	1:55	2:32	2:48	3:08	3:20
12:25	12:36	12:57	1:30	2:01	2:10	2:47	3:03	3:23	3:35
12:40	12:51	1:12	1:45	2:16	2:25	3:02	3:18	3:38	3:50
12:55	1:06	1:27	2:00	2:31	2:40	3:17	3:33	3:53	4:05
1:10	1:21	1:42	2:15	2:46	2:55	3:32	3:48	4:08	4:20
1:25	1:36	1:57	2:30	3:01	3:10	3:47	4:03	4:23	4:35
1:40	1:51	2:12	2:45	3:16	3:25	4:02	4:18	4:38	4:50
1:55	2:06	2:27	3:00	3:31	3:40	4:17	4:33	4:53	5:05
2:10	2:21	2:42	3:15	3:46	3:55	4:32	4:48	5:08	5:20
2:25	2:36	2:57	3:30	4:01	4:10	4:47	5:03	5:23	5:35
2:40	2:51	3:12	3:45	4:16	4:25	5:02	5:18	5:38	5:50
2:55	3:06	3:27	4:00	4:31	4:40	5:17	5:33	5:53	6:05
3:10	3:21	3:46	4:14	4:45	4:55	5:32	5:48	6:08	6:20
3:25	3:36	4:01	4:29	5:00	5:10	5:47	6:03	6:23	6:35
3:40	3:51	4:16	4:44	5:15	5:25	6:02	6:18	6:38	6:50
3:55	4:06	4:31	4:59	5:30	5:40	6:17	6:33	6:53	7:05
4:10	4:21	4:46	5:14	5:45	5:55	6:32	6:48	7:08	7:20
4:25	4:36	5:01	5:29	6:00	6:10	6:47	7:03	7:23	7:35
4:40	4:51	5:16	5:44	6:15					
4:55	5:06	5:31	5:59	6:30					
5:10	5:21	5:46	6:14	6:45					
5:25	5:36	6:01	6:29	7:00					
5:40	5:51	6:16	6:44	7:15					
5:55	6:06	6:31	6:59	7:30					
6:19	6:30	6:55	7:23	7:54					

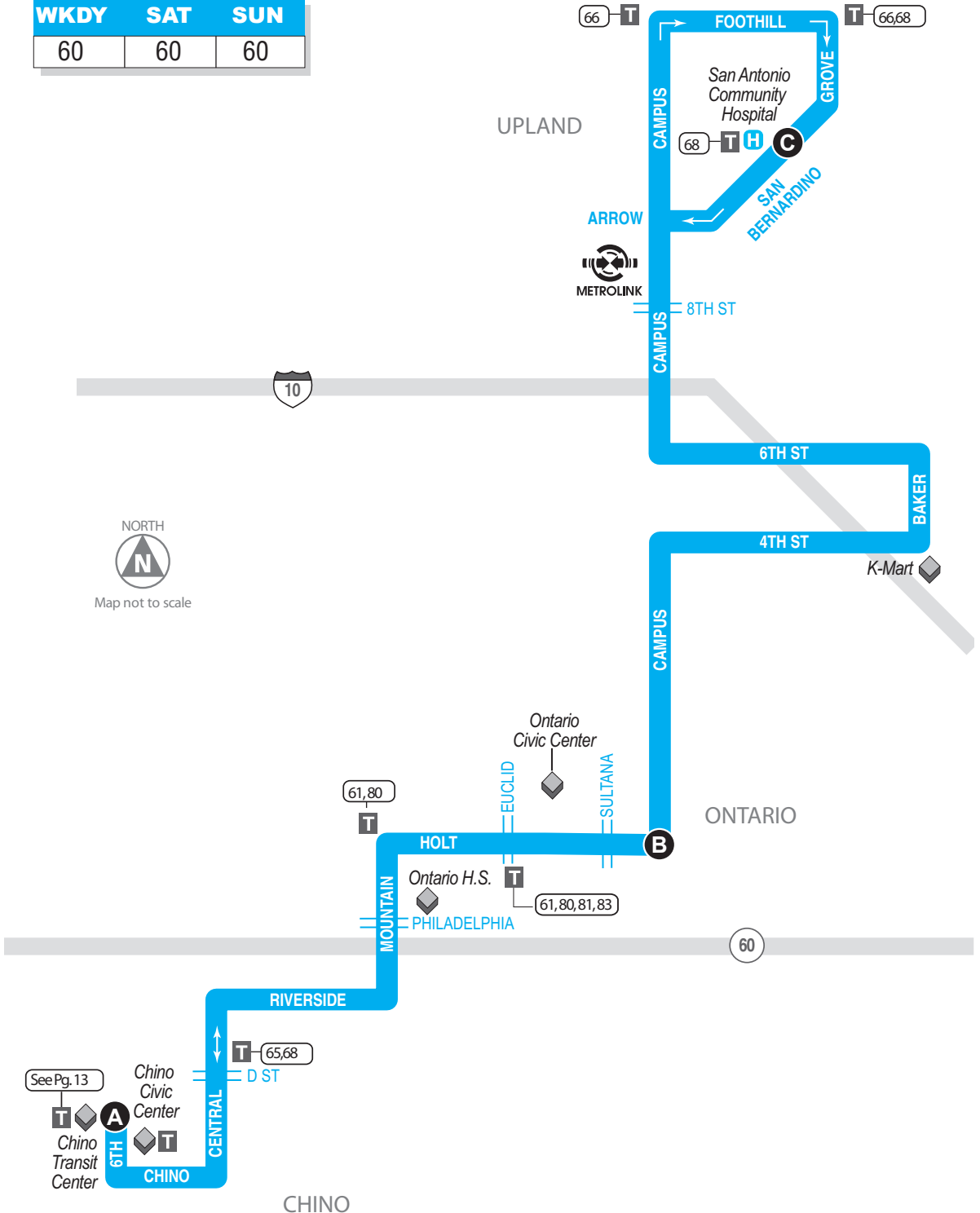
63

CHINO - ONTARIO - UPLAND

-  Bus Route
-  Tripper Service
-  Timepoint—Look for the matching symbol in the timetable section.
-  Metrolink Station
-  Point of interest
-  Medical Center
-  Transfer Point
-  Connecting Route(s)

FREQUENCY

WKDY	SAT	SUN
60	60	60



NORTH

 Map not to scale

ROUTE 63: MONDAY – FRIDAY

A	B	C	C	B	A
Chino Transit Center	Campus & Holt	San Antonio Hospital	San Antonio Hospital	Campus & Holt	Chino Transit Center
NORTHBOUND			SOUTHBOUND		
5:50	6:11	6:41	5:45	6:03	6:30
6:50	7:11	7:41	6:45	7:03	7:30
7:50	8:11	8:41	7:45	8:03	8:30
8:50	9:11	9:41	8:45	9:03	9:30
9:50	10:11	10:41	9:45	10:03	10:30
10:50	11:11	11:41	10:45	11:03	11:30
11:50	12:11	12:41	11:45	12:03	12:30
12:50	1:11	1:41	12:45	1:03	1:30
1:50	2:11	2:41	1:45	2:03	2:30
2:50	3:11	3:41	2:45	3:03	3:30
3:50	4:11	4:41	3:45	4:03	4:30
4:50	5:11	5:41	4:45	5:03	5:30
5:50	6:11	6:41	5:45	6:03	6:30
6:50	7:11	7:36	6:45	7:03	7:30
7:50	8:11	8:36	7:45	8:03	8:30

ROUTE 63: SATURDAY

A	B	C	C	B	A
NORTHBOUND			SOUTHBOUND		
6:50	7:11	7:41	6:45	7:03	7:31
7:50	8:11	8:41	7:45	8:03	8:31
8:50	9:11	9:41	8:45	9:03	9:31
9:50	10:11	10:41	9:45	10:03	10:31
10:50	11:11	11:41	10:45	11:03	11:31
11:50	12:11	12:41	11:45	12:03	12:31
12:50	1:11	1:41	12:45	1:03	1:31
1:50	2:11	2:41	1:45	2:03	2:31
2:50	3:11	3:41	2:45	3:03	3:31
3:50	4:11	4:41	3:45	4:03	4:31
4:50	5:11	5:41	4:45	5:03	5:31
5:50	6:11	6:41	5:45	6:03	6:31

ROUTE 63: SUNDAY

A	B	C	C	B	A
NORTHBOUND			SOUTHBOUND		
6:50	7:11	7:41	6:40	6:58	7:26
7:50	8:11	8:41	7:45	8:03	8:31
8:50	9:11	9:41	8:45	9:03	9:31
9:50	10:11	10:41	9:45	10:03	10:31
10:50	11:11	11:41	10:45	11:03	11:31
11:50	12:11	12:41	11:45	12:03	12:31
12:50	1:11	1:41	12:45	1:03	1:31
1:50	2:11	2:41	1:45	2:03	2:31
2:50	3:11	3:41	2:45	3:03	3:31
3:50	4:11	4:41	3:45	4:03	4:31
4:50	5:11	5:41	4:45	5:03	5:31
5:50	6:11	6:41	5:45	6:03	6:26
			6:45	7:03	7:26

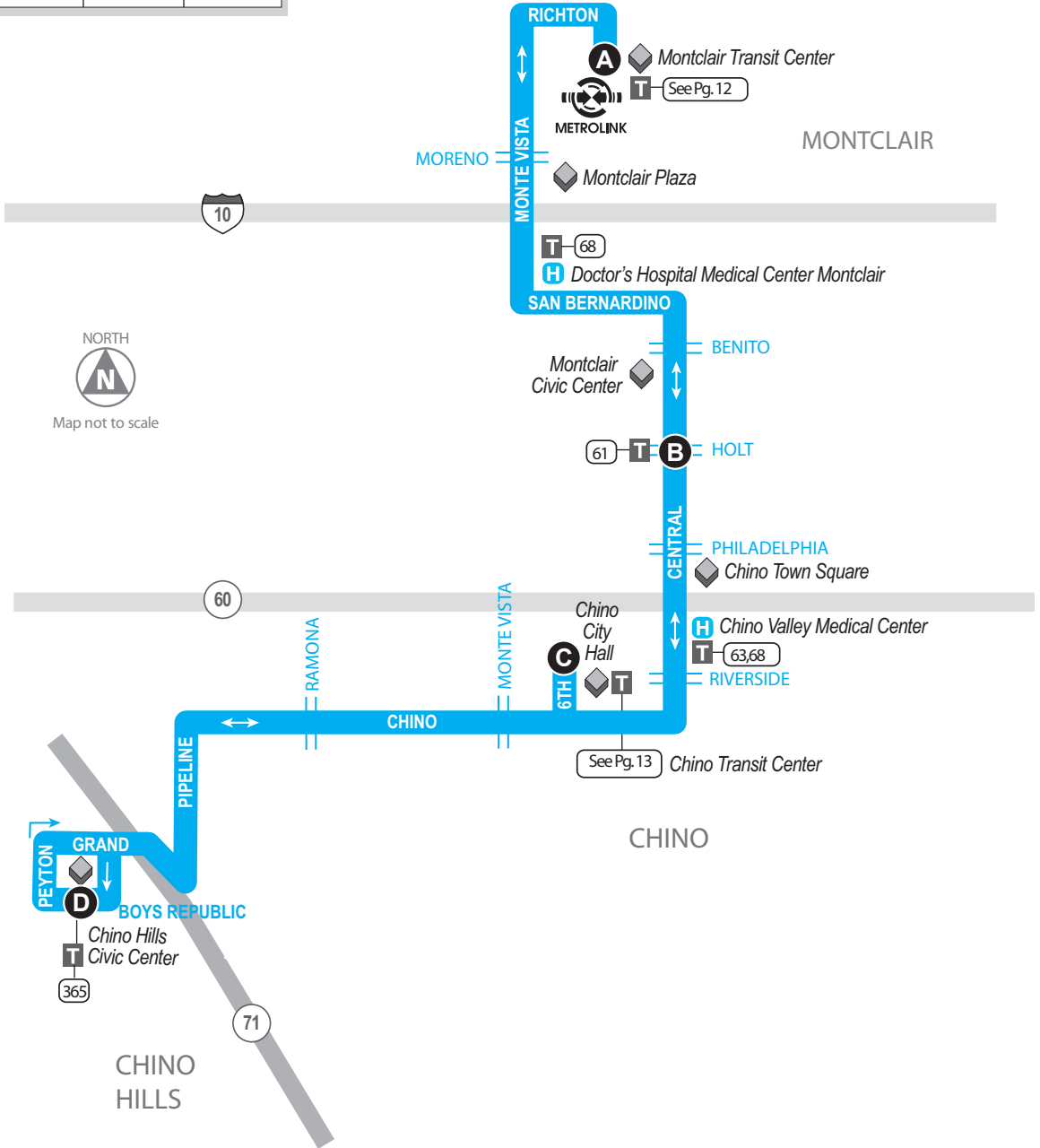
65

MONTCLAIR - CHINO HILLS

-  Bus Route
-  Tripper Service
-  Timepoint—Look for the matching symbol in the timetable section.
-  Metrolink Station
-  Point of interest
-  Medical Center
-  Transfer Point
-  Connecting Route(s)

FREQUENCY

WKDY	SAT	SUN
60	60	60



ROUTE 65: MONDAY – FRIDAY

A	B	C	D	D	C	B	A
Montclair Transit Center	Central & Holt	Chino Transit Center	Chino Hills City Hall	Chino Hills City Hall	Chino Transit Center	Central & Holt	Montclair Transit Center

NORTHBOUND

SOUTHBOUND

4:43	4:57	5:12	5:30	4:40	4:58	5:13	5:28
5:43	5:57	6:12	6:30	5:40	5:58	6:13	6:28
6:43	6:57	7:12	7:30	6:40	6:58	7:13	7:28
7:43	7:57	8:12	8:30	7:40	7:58	8:13	8:28
8:43	8:57	9:12	9:30	8:40	8:58	9:13	9:28
9:43	9:57	10:12	10:30	9:40	9:58	10:13	10:28
10:43	10:57	11:12	11:30	10:40	10:58	11:13	11:28
11:43	11:57	12:12	12:30	11:40	11:58	12:13	12:28
12:43	12:57	1:12	1:30	12:40	12:58	1:13	1:28
1:43	1:57	2:12	2:30	1:40	1:58	2:13	2:28
2:43	2:57	3:12	3:30	2:40	2:58	3:13	3:28
3:43	3:57	4:12	4:30	3:40	3:58	4:13	4:28
4:43	4:57	5:12	5:30	4:40	4:58	5:13	5:28
5:43	5:57	6:12	6:30	5:40	5:58	6:13	6:28
6:43	6:57	7:12	7:30	6:40	6:58	7:13	7:28
7:43	7:57	8:12	8:30	7:40	7:58	8:13	8:28
8:43	8:57	9:12	9:30	8:40	8:58	9:13	9:28
9:43	9:57	10:12	10:30	9:40	9:58	10:13	10:28

ROUTE 65: SATURDAY

A	B	C	D	D	C	B	A
Montclair Transit Center	Central & Holt	Chino Transit Center	Chino Hills City Hall	Chino Hills City Hall	Chino Transit Center	Central & Holt	Montclair Transit Center

NORTHBOUND

SOUTHBOUND

6:43	6:57	7:12	7:30	6:40	6:58	7:13	7:28
7:43	7:57	8:12	8:30	7:40	7:58	8:13	8:28
8:43	8:57	9:12	9:30	8:40	8:58	9:13	9:28
9:43	9:57	10:12	10:30	9:40	9:58	10:13	10:28
10:43	10:57	11:12	11:30	10:40	10:58	11:13	11:28
11:43	11:57	12:12	12:30	11:40	11:58	12:13	12:28
12:43	12:57	1:12	1:30	12:40	12:58	1:13	1:28
1:43	1:57	2:12	2:30	1:40	1:58	2:13	2:28
2:43	2:57	3:12	3:30	2:40	2:58	3:13	3:28
3:43	3:57	4:12	4:30	3:40	3:58	4:13	4:28
4:43	4:57	5:12	5:30	4:40	4:58	5:13	5:28
5:43	5:57	6:12	6:30	5:40	5:58	6:13	6:28
6:43	6:57	7:12	7:30	6:40	6:58	7:13	7:28

ROUTE 65: SUNDAY

A	B	C	D	D	C	B	A
Montclair Transit Center	Central & Holt	Chino Transit Center	Chino Hills City Hall	Chino Hills City Hall	Chino Transit Center	Central & Holt	Montclair Transit Center

NORTHBOUND

SOUTHBOUND

6:43	6:57	7:12	7:30	6:40	6:58	7:13	7:28
7:43	7:57	8:12	8:30	7:40	7:58	8:13	8:28
8:43	8:57	9:12	9:30	8:40	8:58	9:13	9:28
9:43	9:57	10:12	10:30	9:40	9:58	10:13	10:28
10:43	10:57	11:12	11:30	10:40	10:58	11:13	11:28
11:43	11:57	12:12	12:30	11:40	11:58	12:13	12:28
12:43	12:57	1:12	1:30	12:40	12:58	1:13	1:28
1:43	1:57	2:12	2:30	1:40	1:58	2:13	2:28
2:43	2:57	3:12	3:30	2:40	2:58	3:13	3:28
3:43	3:57	4:12	4:30	3:40	3:58	4:13	4:28
4:43	4:57	5:12	5:30	4:40	4:58	5:13	5:28
5:43	5:57	6:12	6:30	5:40	5:58	6:13	6:28
6:43	6:57	7:12	7:30	6:40	6:58	7:13	7:28

■ Bus Route
 A Timepoint—Look for the matching symbol in the timetable section.
  Metrolink Station
 ◇ Point of interest
 T Transfer Point
||||| Tripper Service
 H Medical Center
 1,2 Connecting Route(s)

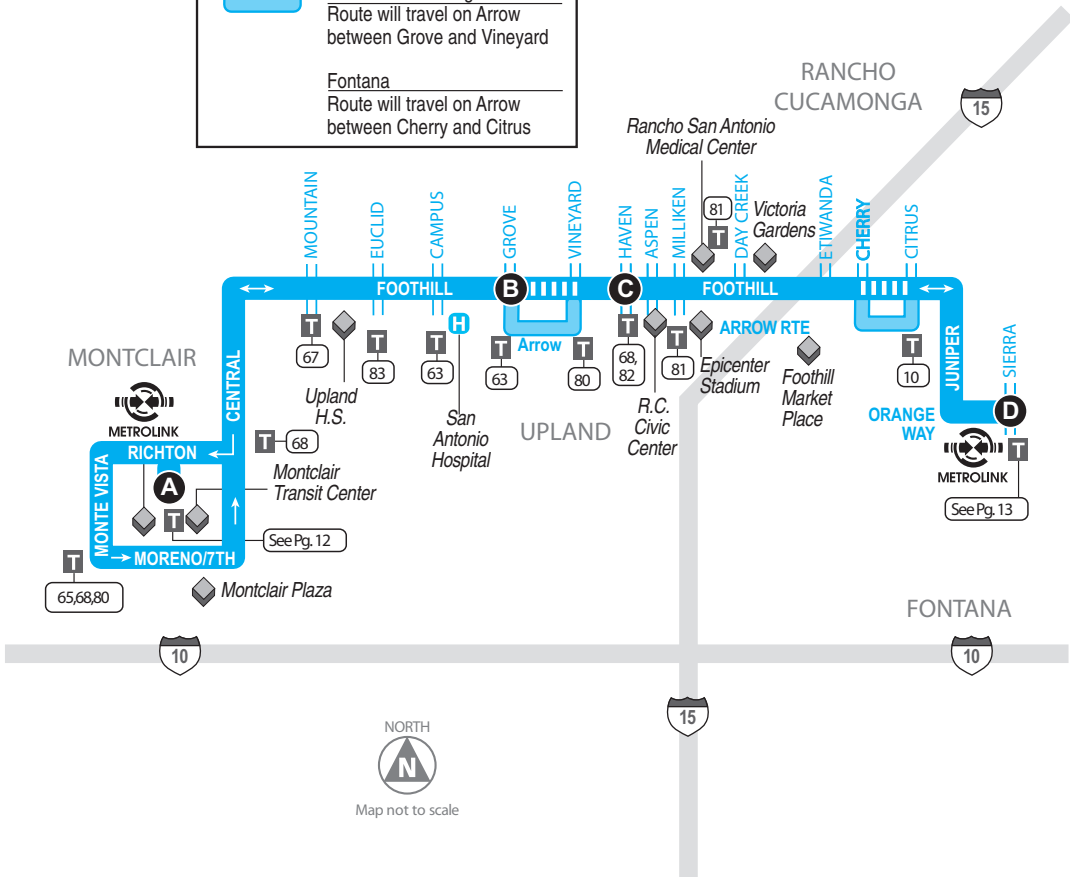
FREQUENCY

WKDY	SAT	SUN
15/30	30	30

Long Term Detours

Rancho Cucamonga
Route will travel on Arrow between Grove and Vineyard

Fontana
Route will travel on Arrow between Cherry and Citrus



Transit Tip

Kids and their strollers are welcome on Omnitrans buses. But, for their safety, they aren't allowed to ride together. Please take your child(ren) out of their stroller before boarding the bus, and fold the stroller up and store it out of the way once you find a seat. And while you are riding, please don't forget to hold babies and small children on your lap - we want everyone to have a safe ride!

ROUTE 66: MONDAY – FRIDAY

D	C	B	A	A	B	C	D
Fontana Metrolink	Foothill at Aspen	Foothill at Grove	Montclair Transit Center	Montclair Transit Center	Foothill at Grove	Foothill at Haven	Fontana Metrolink

WESTBOUND

EASTBOUND

4:19	4:52	5:02	5:19	5:06	5:26	5:35	6:01
4:55	5:18	5:28	5:45	5:30	5:55	6:11	6:42
5:24	5:52	6:02	6:19	6:00	6:25	6:41	7:12
				6:45	7:07	7:25	8:00
6:00	6:33	6:43	7:00	7:07	7:25	7:34	8:04
				7:15	7:37	7:55	8:30
6:24	6:55	7:09	7:28	7:30	7:52	8:10	8:45
6:39	7:10	7:24	7:43	7:45	8:07	8:25	9:00
6:54	7:25	7:39	7:58	8:00	8:22	8:40	9:15
7:09	7:40	7:54	8:13	8:15	8:37	8:55	9:30
7:24	7:55	8:09	8:28	8:30	8:52	9:10	9:45
7:39	8:10	8:24	8:43	8:45	9:07	9:25	10:00
7:54	8:25	8:39	8:58	9:00	9:22	9:40	10:15
8:09	8:40	8:54	9:13	9:15	9:37	9:55	10:30
8:24	8:55	9:09	9:28	9:30	9:52	10:10	10:45
8:39	9:10	9:24	9:43	9:45	10:07	10:25	11:00
8:54	9:25	9:39	9:58	10:00	10:22	10:40	11:15
9:09	9:40	9:54	10:13	10:15	10:37	10:55	11:30
9:24	9:55	10:09	10:28	10:30	10:52	11:10	11:45
9:39	10:10	10:24	10:43	10:45	11:07	11:25	12:00
9:54	10:25	10:39	10:58	11:00	11:22	11:40	12:15
10:09	10:40	10:54	11:13	11:15	11:37	11:55	12:30
10:24	10:55	11:09	11:28	11:30	11:52	12:10	12:45
10:39	11:10	11:24	11:43	11:45	12:07	12:25	1:00
10:54	11:25	11:39	11:58	12:00	12:22	12:40	1:15
11:09	11:40	11:54	12:13	12:15	12:37	12:55	1:30
11:24	11:55	12:09	12:28	12:30	12:52	1:10	1:45
11:39	12:10	12:24	12:43	12:45	1:07	1:25	2:00
11:54	12:25	12:39	12:58	1:00	1:22	1:40	2:15
12:09	12:40	12:54	1:13	1:15	1:37	1:55	2:30
12:24	12:55	1:09	1:28	1:30	1:52	2:10	2:45
12:39	1:10	1:24	1:43	1:45	2:07	2:25	3:00
12:54	1:25	1:39	1:58	2:00	2:22	2:40	3:15
1:09	1:40	1:54	2:13	2:15	2:37	2:55	3:30
1:24	1:55	2:09	2:28	2:30	2:52	3:10	3:45
1:39	2:10	2:24	2:43	2:45	3:07	3:25	4:00
1:54	2:25	2:39	2:58	3:00	3:22	3:40	4:15
2:09	2:40	2:54	3:13	3:15	3:37	3:55	4:30
2:24	2:55	3:09	3:28	3:30	3:52	4:10	4:45
2:39	3:10	3:24	3:43	3:45	4:07	4:25	5:00
2:54	3:25	3:39	3:58	4:00	4:22	4:40	5:15
3:09	3:40	3:54	4:13	4:15	4:37	4:55	5:30
3:24	3:55	4:09	4:28	4:30	4:52	5:10	5:45
3:39	4:10	4:24	4:43	4:45	5:07	5:25	6:00
3:54	4:25	4:39	4:58	5:00	5:22	5:40	6:15
4:09	4:40	4:54	5:13	5:15	5:37	5:55	6:30
4:24	4:55	5:09	5:28	5:30	5:52	6:10	6:45
4:39	5:10	5:24	5:43	5:45	6:07	6:25	7:00
4:54	5:25	5:39	5:58	6:00	6:22	6:40	7:15
5:09	5:40	5:54	6:13	6:15	6:37	6:55	7:30
5:24	5:55	6:09	6:28	6:45	7:07	7:21	7:45
5:39	6:10	6:24	6:43				
5:54	6:25	6:39	6:58	7:15	7:37	7:51	8:15
6:09	6:40	6:54	7:13				
6:24	6:55	7:09	7:28	7:45	8:07	8:21	8:45
7:00	7:35	7:45	8:02	8:15	8:37	8:51	9:15
7:30	8:05	8:15	8:32	8:45	9:07	9:21	9:45
8:00	8:35	8:45	9:02	9:15	9:37	9:51	10:15
8:30	9:00	9:09	9:21				
9:00	9:30	9:39	9:51				
9:30	9:53	10:01	10:13				
10:25	10:48	10:56	11:08				

ROUTE 66: SATURDAY

D	C	B	A	A	B	C	D
Fontana Metrolink	Foothill at Aspen	Foothill at Grove	Montclair Transit Center	Montclair Transit Center	Foothill at Grove	Foothill at Haven	Fontana Metrolink

WESTBOUND				EASTBOUND			
				6:30	6:49	7:05	7:46
5:46	6:27	6:39	7:00	7:00	7:19	7:35	8:16
7:01	7:42	7:54	8:15	7:30	7:49	8:05	8:46
7:31	8:12	8:24	8:45	8:00	8:19	8:35	9:16
8:01	8:42	8:54	9:15	8:30	8:49	9:05	9:46
8:31	9:12	9:24	9:45	9:00	9:19	9:35	10:16
9:01	9:42	9:54	10:15	9:30	9:49	10:05	10:46
9:31	10:12	10:24	10:45	10:00	10:19	10:35	11:16
10:01	10:42	10:54	11:15	10:30	10:49	11:05	11:46
10:31	11:12	11:24	11:45	11:00	11:19	11:35	12:16
11:01	11:42	11:54	12:15	11:30	11:49	12:05	12:46
11:31	12:12	12:24	12:45	12:00	12:19	12:35	1:16
12:01	12:42	12:54	1:15	12:30	12:49	1:05	1:46
12:31	1:12	1:24	1:45	1:00	1:19	1:35	2:16
1:01	1:42	1:54	2:15	1:30	1:49	2:05	2:46
1:31	2:12	2:24	2:45	2:00	2:19	2:35	3:16
2:01	2:42	2:54	3:15	2:30	2:49	3:05	3:46
2:31	3:12	3:24	3:45	3:00	3:19	3:35	4:16
3:01	3:42	3:54	4:15	3:30	3:49	4:05	4:46
3:31	4:12	4:24	4:45	4:00	4:19	4:35	5:16
4:01	4:42	4:54	5:15	4:30	4:49	5:05	5:46
4:31	5:12	5:24	5:45	5:00	5:19	5:35	6:11
5:01	5:42	5:54	6:15	5:30	5:49	6:05	6:41
5:31	6:12	6:24	6:45	6:00	6:19	6:35	7:11
6:01	6:42	6:54	7:15	6:30	6:49	7:05	7:41
7:16	7:57	8:09	8:30	7:30	7:49	8:05	8:41
8:01	8:42	8:54	9:15	9:00	9:19	9:35	10:11
9:01	9:42	9:54	10:15				

ROUTE 66: SUNDAY

D	C	B	A	A	B	C	D
Fontana Metrolink	Foothill at Aspen	Foothill at Grove	Montclair Transit Center	Montclair Transit Center	Foothill at Grove	Foothill at Haven	Fontana Metrolink

WESTBOUND				EASTBOUND			
5:51	6:24	6:34	6:50	7:00	7:19	7:35	8:16
7:31	8:12	8:24	8:45	8:00	8:19	8:35	9:16
8:31	9:12	9:24	9:45	9:00	9:19	9:35	10:16
9:31	10:12	10:24	10:45	9:30	9:49	10:05	10:46
10:01	10:42	10:54	11:15	10:00	10:19	10:35	11:16
10:31	11:12	11:24	11:45	10:30	10:49	11:05	11:46
11:01	11:42	11:54	12:15	11:00	11:19	11:35	12:16
11:31	12:12	12:24	12:45	11:30	11:49	12:05	12:46
12:01	12:42	12:54	1:15	12:00	12:19	12:35	1:16
12:31	1:12	1:24	1:45	12:30	12:49	1:05	1:46
1:01	1:42	1:54	2:15	1:00	1:19	1:35	2:16
1:31	2:12	2:24	2:45	1:30	1:49	2:05	2:46
2:01	2:42	2:54	3:15	2:00	2:19	2:35	3:16
2:31	3:12	3:24	3:45	2:30	2:49	3:05	3:46
3:01	3:42	3:54	4:15	3:00	3:19	3:35	4:16
3:31	4:12	4:24	4:45	3:30	3:49	4:05	4:46
4:01	4:42	4:54	5:15	4:00	4:19	4:35	5:16
4:31	5:12	5:24	5:45	4:30	4:49	5:05	5:46
5:01	5:42	5:54	6:10	5:00	5:19	5:35	6:06
5:31	6:12	6:24	6:40	5:30	5:49	6:05	6:36
6:01	6:42	6:54	7:10	6:20	6:39	6:55	7:26

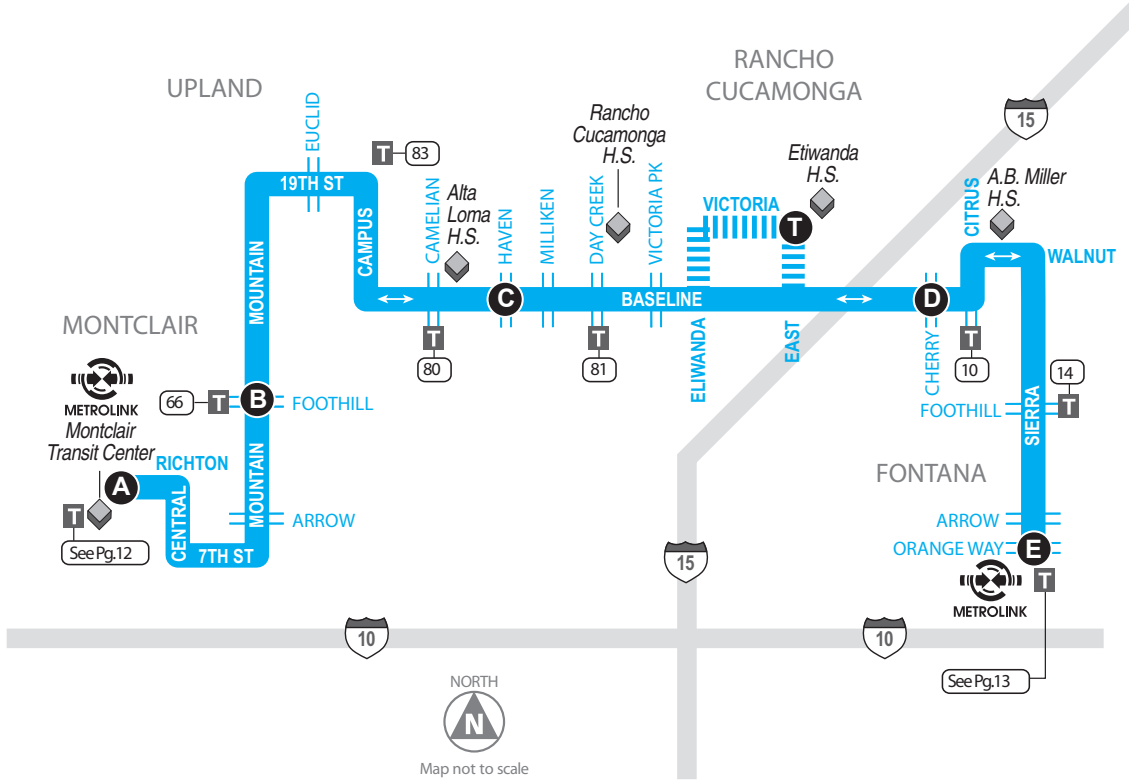
67

MONTCLAIR - BASELINE - FONTANA

- Bus Route
- Tripper Service
- Timepoint—Look for the matching symbol in the timetable section.
- Metrolink Station
- Point of interest
- Medical Center
- Transfer Point
- Connecting Route(s)

FREQUENCY

WKDY	SAT	SUN
60	N/A	N/A



ROUTE 67: MONDAY – FRIDAY

- | | | | | | | | | | | |
|-----------------------|---------------------|------------------|---------------------|-------------------|-------------------|-------------------|---------------------|------------------|---------------------|-----------------------|
| A | B | C | T | D | E | D | T | C | B | A |
| Montclair Transcenter | Mountain & Foothill | Baseline & Haven | Etiwanda & Victoria | Baseline & Cherry | Fontana Metrolink | Baseline & Cherry | Etiwanda & Victoria | Baseline & Haven | Mountain & Foothill | Montclair Transcenter |

EASTBOUND

WESTBOUND

5:36	5:52	6:16		6:31	6:52	7:05	7:27		6:48	7:12	7:28
6:27	6:45	7:07	7:19	7:31	7:51	8:12	8:31		7:46	8:12	8:30
7:36	7:54	8:18		8:33	8:54	9:12	9:31		8:48	9:12	9:30
8:36	8:54	9:18		9:33	9:54	10:12	10:31		9:48	10:12	10:30
9:36	9:54	10:18		10:33	10:54	11:12	11:31		10:48	11:12	11:30
10:36	10:54	11:18		11:33	11:54	12:12	12:31		11:48	12:12	12:30
11:36	11:54	12:18		12:33	12:54	1:12	1:31		12:48	1:12	1:30
12:36	12:54	1:18		1:33	1:54	2:12	2:31		1:48	2:12	2:30
1:36	1:54	2:18		2:33	2:54	3:10	3:30	3:38	2:48	3:12	3:30
2:36	2:54	3:18		3:33	3:54	4:12	4:31		3:50	4:12	4:30
3:36	3:54	4:18		4:33	4:54	5:12	5:31		4:48	5:12	5:30
4:36	4:54	5:18		5:33	5:54	6:12	6:31		5:48	6:12	6:30
5:35	5:53	6:17		6:32	6:53	7:12	7:31		6:48	7:12	7:25
6:40	6:58	7:22		7:37	7:53				7:48	8:12	8:25

Note: No weekend service on Route 67.

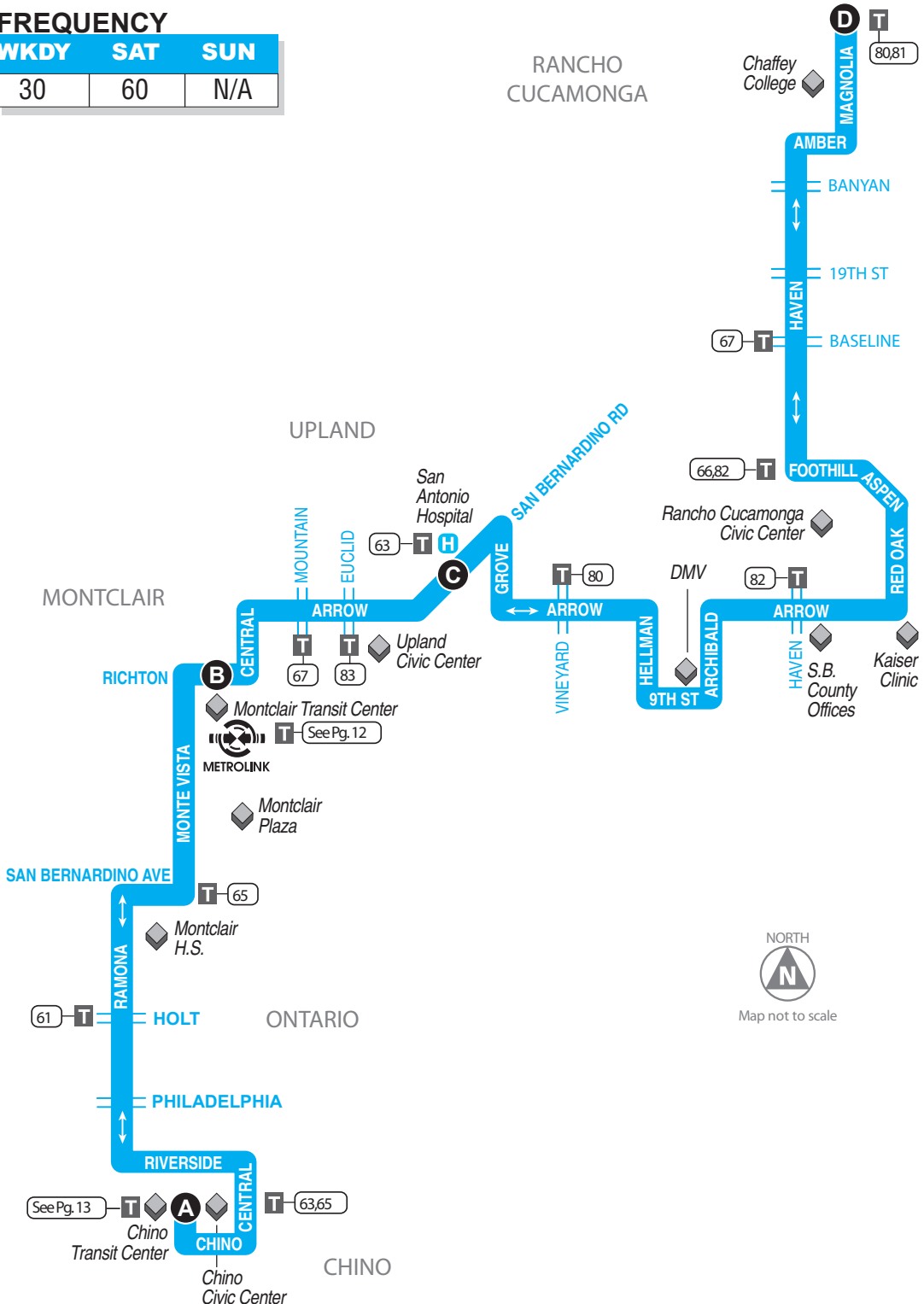
68

CHINO - MONTCLAIR - CHAFFEY COLLEGE

■ Bus Route
 A Timepoint—Look for the matching symbol in the timetable section.
  Metrolink Station
  Point of interest
 T Transfer Point
|||| Tripper Service
 H Medical Center
1,2 Connecting Route(s)

FREQUENCY

WKDY	SAT	SUN
30	60	N/A



ROUTE 68: MONDAY – FRIDAY

A	B	C	D	D	C	B	A
Chino Transit Center	Montclair Transit Center	San Antonio Hospital	Chaffey College	Chaffey College	San Antonio Hospital	Montclair Transit Center	Chino Transit Center

NORTHBOUND					SOUTHBOUND				
					4:49	5:21	5:37	5:40	6:10
					5:19	5:51	6:07	6:10	6:40
					5:49	6:21	6:37	6:40	7:10
					6:09	6:44	7:00	7:03	7:33
5:03	5:28	5:31	5:48	6:22	6:39	7:14	7:30	7:33	8:03
					7:09	7:44	8:00	8:03	8:33
					7:39	8:14	8:30	8:33	9:03
					8:09	8:44	9:00	9:03	9:33
					8:39	9:14	9:30	9:33	10:03
					9:09	9:44	10:00	10:03	10:33
					9:39	10:14	10:30	10:33	11:03
					10:09	10:44	11:00	11:03	11:33
					10:39	11:14	11:30	11:33	12:03
					11:09	11:44	12:00	12:03	12:33
					9:55	10:30	10:33	10:50	11:24
					10:25	11:00	11:03	11:20	11:54
					10:55	11:30	11:33	11:50	12:24
					11:25	12:00	12:03	12:20	12:54
					11:55	12:30	12:33	12:50	1:24
					12:25	1:00	1:03	1:20	1:54
					12:55	1:30	1:33	1:50	2:24
					1:25	2:00	2:03	2:20	2:54
					1:55	2:30	2:33	2:50	3:24
					2:25	3:00	3:03	3:20	3:54
					2:55	3:30	3:33	3:50	4:24
					3:25	4:00	4:03	4:20	4:54
					3:55	4:30	4:33	4:50	5:24
					4:25	5:00	5:03	5:20	5:54
					5:02	5:37	5:40	5:57	6:31
					5:32	6:07	6:10	6:27	7:01
					6:37	7:12	7:15	7:32	8:06
					7:37	8:12	8:15	8:32	9:06
					8:30	9:00	9:03	9:19	9:45
					9:00	9:30	9:33	9:49	10:15
					10:20	10:47	11:00		

ROUTE 68: SATURDAY

A	B	C	D	D	C	B	A
Chino Transit Center	Montclair Transit Center	San Antonio Hospital	Chaffey College	Chaffey College	San Antonio Hospital	Montclair Transit Center	Chino Transit Center

NORTHBOUND					SOUTHBOUND				
					6:27	6:59	7:15	7:18	7:43
					7:05	7:30	7:33	7:49	8:25
					8:05	8:30	8:33	8:49	9:25
					9:05	9:30	9:33	9:49	10:25
					10:05	10:30	10:33	10:49	11:25
					11:05	11:30	11:33	11:49	12:25
					12:05	12:30	12:33	12:49	1:25
					1:05	1:30	1:33	1:49	2:25
					2:05	2:30	2:33	2:49	3:25
					3:05	3:30	3:33	3:49	4:25
					4:05	4:30	4:33	4:49	5:25
					5:05	5:30	5:33	5:49	6:25
					6:05	6:25	6:33	6:49	7:25
					7:27	7:59	8:15	8:18	8:43
					8:27	8:59	9:15	9:18	9:43
					9:27	9:59	10:15	10:18	10:43
					10:27	10:59	11:15	11:18	11:43
					11:27	11:59	12:15	12:18	12:43
					12:27	12:59	1:15	1:18	1:43
					1:27	1:59	2:15	2:18	2:43
					2:27	2:59	3:15	3:18	3:43
					3:27	3:59	4:15	4:18	4:43
					4:27	4:59	5:15	5:18	5:43
					5:27	5:59	6:15	6:30	6:55

Note: No Sunday Service.

80

MONTCLAIR - ONT CONV CTR. - CHAFFEY COLLEGE

Bus Route
 Tripper Service

A Timepoint—Look for the matching symbol in the timetable section.

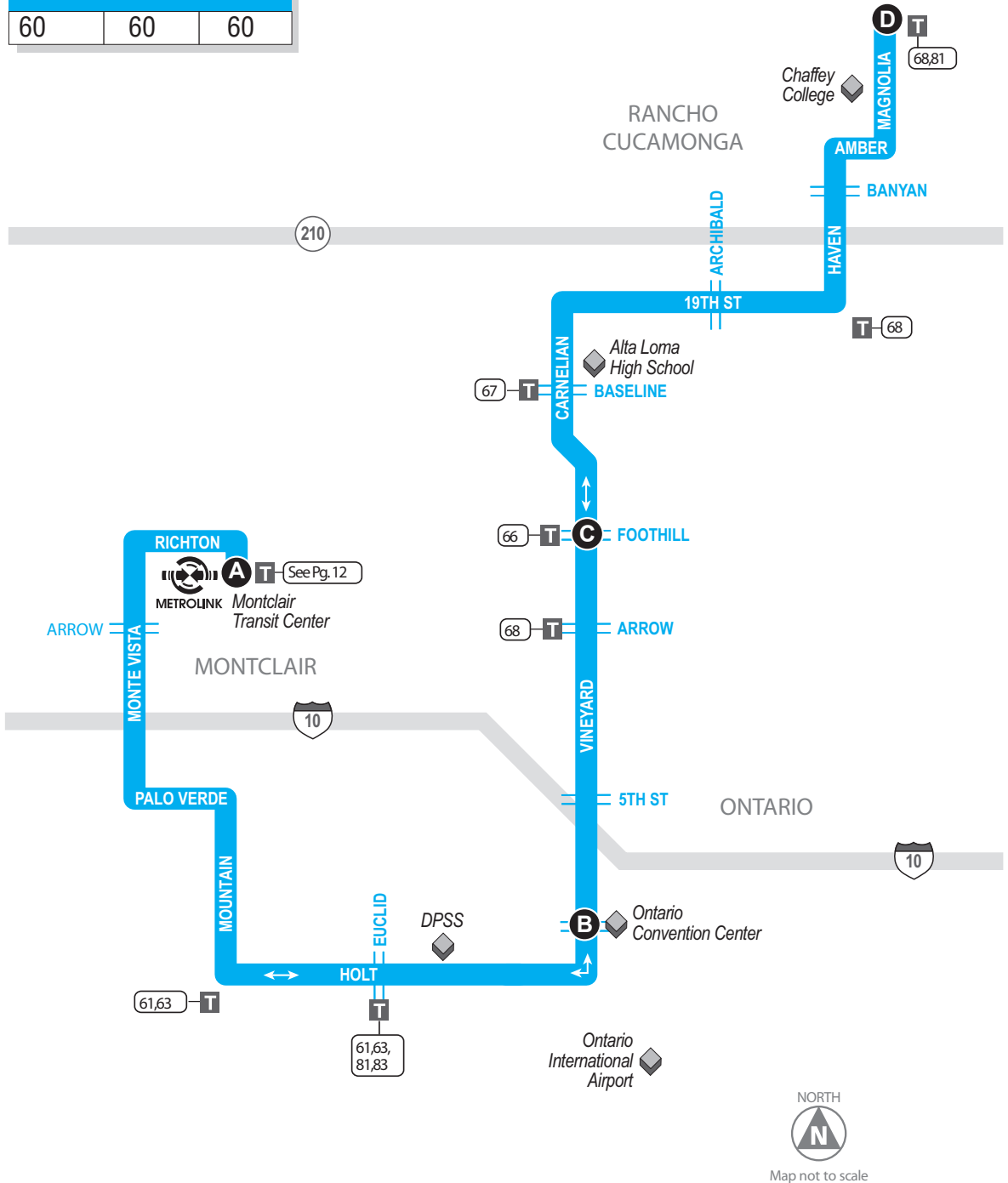
METROLINK
 Metrolink Station

Point of interest
 Medical Center

T Transfer Point
 Connecting Route(s)

FREQUENCY

WKDY	SAT	SUN
60	60	60



ROUTE 80: MONDAY - FRIDAY

D	C	B	A	A	B	C	D
Chaffey College	Vineyard & Foothill	Vineyard & Holt	Montclair Transit Center	Montclair Transit Center	Vineyard & Holt	Vineyard & Foothill	Chaffey College

SOUTHBOUND				NORTHBOUND			
				4:30	5:00	5:14	5:34
				5:30	6:00	6:14	6:34
				6:30	7:00	7:14	7:34
				7:30	8:00	8:14	8:34
				8:30	9:00	9:14	9:34
5:40	5:58	6:12	6:42	9:30	10:00	10:14	10:34
6:40	6:58	7:12	7:42	10:30	11:00	11:14	11:34
7:40	7:58	8:12	8:42	11:30	12:00	12:14	12:34
8:40	8:58	9:12	9:42	12:30	1:00	1:14	1:34
9:40	9:58	10:12	10:42	1:30	2:00	2:14	2:34
10:40	10:58	11:12	11:42	2:30	3:00	3:14	3:34
11:40	11:58	12:12	12:42	3:30	4:00	4:14	4:34
12:40	12:58	1:12	1:42	4:30	5:00	5:14	5:34
1:40	1:58	2:12	2:42	5:30	6:00	6:14	6:34
2:40	2:58	3:12	3:42	6:30	7:00	7:14	7:34
3:40	3:58	4:12	4:42	7:30	8:00	8:14	8:34
4:40	4:58	5:12	5:42				
5:40	5:58	6:12	6:42				
6:40	6:58	7:12	7:42				
7:40	7:58	8:12	8:42				
8:40	8:58	9:12	9:42				

ROUTE 80: SATURDAY

D	C	B	A	A	B	C	D
Chaffey College	Vineyard & Foothill	Vineyard & Holt	Montclair Transit Center	Montclair Transit Center	Vineyard & Holt	Vineyard & Foothill	Chaffey College

SOUTHBOUND				NORTHBOUND			
				6:30	6:58	7:12	7:32
				7:30	7:58	8:12	8:32
				8:30	8:58	9:12	9:32
				9:30	9:58	10:12	10:32
6:42	7:00	7:14	7:42	10:30	10:58	11:12	11:32
7:42	8:00	8:14	8:42	11:30	11:58	12:12	12:32
8:42	9:00	9:14	9:42	12:30	12:58	1:12	1:32
9:42	10:00	10:14	10:42	1:30	1:58	2:12	2:32
10:42	11:00	11:14	11:42	2:30	2:58	3:12	3:32
11:42	12:00	12:14	12:42	3:30	3:58	4:12	4:32
12:42	1:00	1:14	1:42	4:30	4:58	5:12	5:32
1:42	2:00	2:14	2:42	5:30	5:58	6:12	6:32
2:42	3:00	3:14	3:42	6:30	6:58	7:12	7:32
3:42	4:00	4:14	4:42				
4:42	5:00	5:14	5:42				
5:42	6:00	6:14	6:42				
6:42	7:00	7:14	7:42				

ROUTE 80: SUNDAY

D	C	B	A	A	B	C	D
Chaffey College	Vineyard & Foothill	Vineyard & Holt	Montclair Transit Center	Montclair Transit Center	Vineyard & Holt	Vineyard & Foothill	Chaffey College

SOUTHBOUND				NORTHBOUND			
				6:30	6:58	7:12	7:32
				7:30	7:58	8:12	8:32
				8:30	8:58	9:12	9:32
				9:30	9:58	10:12	10:32
6:42	7:00	7:14	7:42	10:30	10:58	11:12	11:32
7:42	8:00	8:14	8:42	11:30	11:58	12:12	12:32
8:42	9:00	9:14	9:42	12:30	12:58	1:12	1:32
9:42	10:00	10:14	10:42	1:30	1:58	2:12	2:32
10:42	11:00	11:14	11:42	2:30	2:58	3:12	3:32
11:42	12:00	12:14	12:42	3:30	3:58	4:12	4:32
12:42	1:00	1:14	1:42	4:30	4:58	5:12	5:32
1:42	2:00	2:14	2:42	5:30	5:58	6:12	6:32
2:42	3:00	3:14	3:42	6:30	6:58	7:12	7:32
3:42	4:00	4:14	4:42				
4:42	5:00	5:14	5:42				
5:42	6:00	6:14	6:42				
6:42	7:00	7:14	7:42				

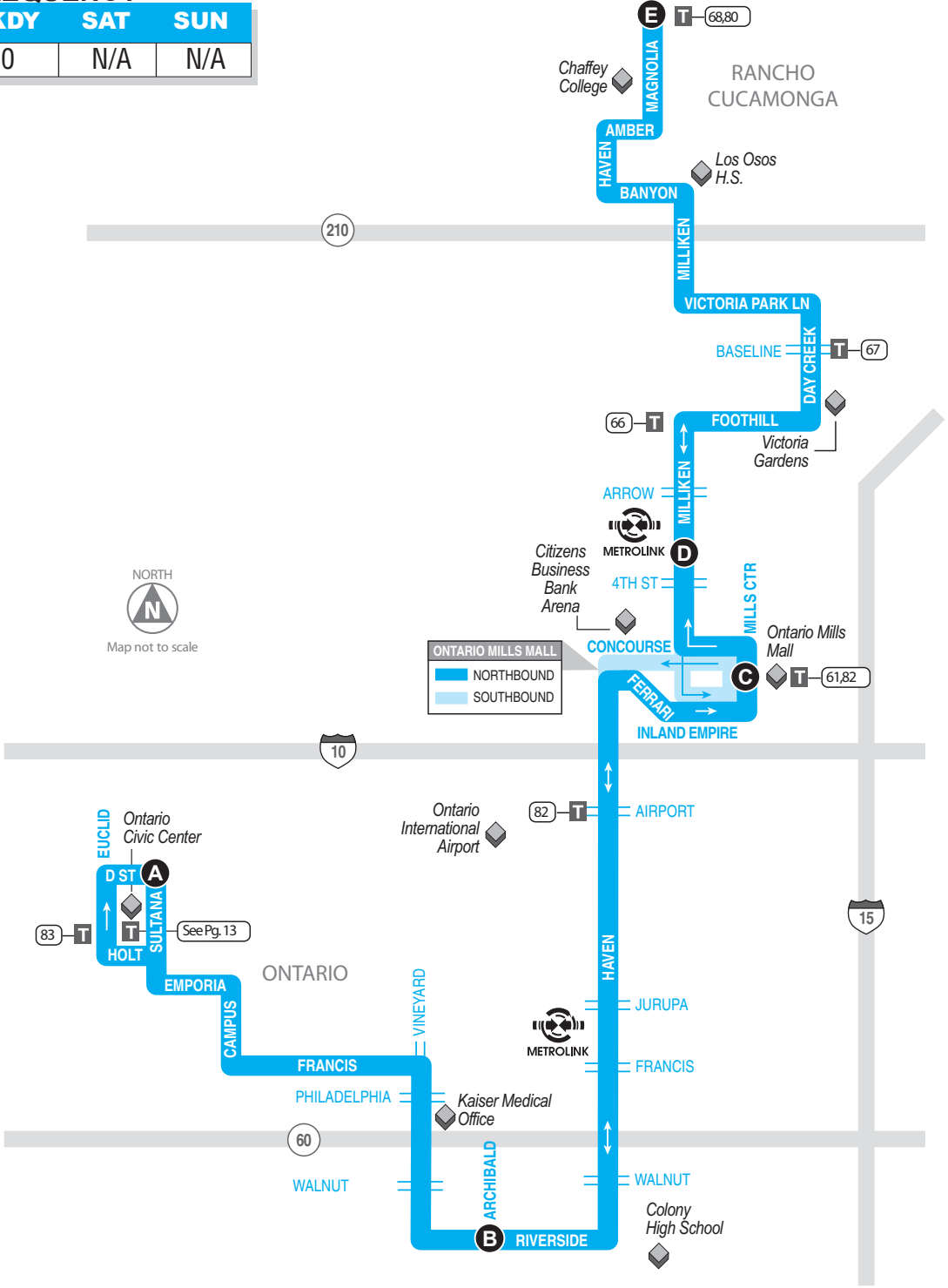
81

ONTARIO - ONTARIO MILLS - CHAFFEY COLLEGE

■ Bus Route
 A Timepoint—Look for the matching symbol in the timetable section.
  Metrolink Station
 ◆ Point of interest
 T Transfer Point
 Tripper Service
H Medical Center
1,2 Connecting Route(s)

FREQUENCY

WKDY	SAT	SUN
60	N/A	N/A



ROUTE 81: MONDAY – FRIDAY

E	D	C	B	A	A	B	C	D	E
Chaffey College	Rancho Cucamonga Metrolink	Ontario Mills	Archibald & Riverside	Sultana & D	Sultana & D	Archibald & Riverside	Ontario Mills	Rancho Cucamonga Metrolink	Chaffey College

SOUTHBOUND

NORTHBOUND

					4:14	4:39	5:01	5:08	5:35
					5:14	5:39	6:01	6:08	6:35
					6:26	6:51	7:13	7:20	7:47
5:38	6:05	6:12	6:34	6:59	7:26	7:51	8:13	8:20	8:47
6:38	7:05	7:12	7:34	7:59	8:26	8:51	9:13	9:20	9:47
8:03	8:30	8:37	8:59	9:24	9:26	9:51	10:13	10:20	10:47
9:03	9:30	9:37	9:59	10:24	10:26	10:51	11:13	11:20	11:47
10:03	10:30	10:37	10:59	11:24	11:26	11:51	12:13	12:20	12:47
11:03	11:30	11:37	11:59	12:24	12:26	12:51	1:13	1:20	1:47
12:03	12:30	12:37	12:59	1:24	1:26	1:51	2:13	2:20	2:47
1:03	1:30	1:37	1:59	2:24	2:26	2:51	3:13	3:20	3:47
2:03	2:30	2:37	2:59	3:24	3:26	3:51	4:13	4:20	4:47
3:03	3:30	3:37	3:59	4:24	4:26	4:51	5:13	5:20	5:47
4:03	4:30	4:37	4:59	5:24	5:26	5:51	6:13	6:20	6:47
5:03	5:30	5:37	5:59	6:24	6:26	6:51	7:13	7:20	7:47
6:03	6:30	6:37	6:59	7:24	7:26	7:51	8:13	8:20	8:47
7:03	7:30	7:37	7:59	8:24	8:26	8:51	9:13	9:20	9:39
8:03	8:30	8:37	8:59	9:24					
9:03	9:30	9:37	9:59	10:24					

Note: Weekend service has been eliminated on Route 81.



It's ok to shop till you drop, but please limit your bags to modest sized ones that weigh no more than 15 lbs. Bags must fit on either your lap or directly in front of your seat on the floor, not in the aisle. We're sorry, but oversized (and leaking bags) will not be allowed on the bus.

82

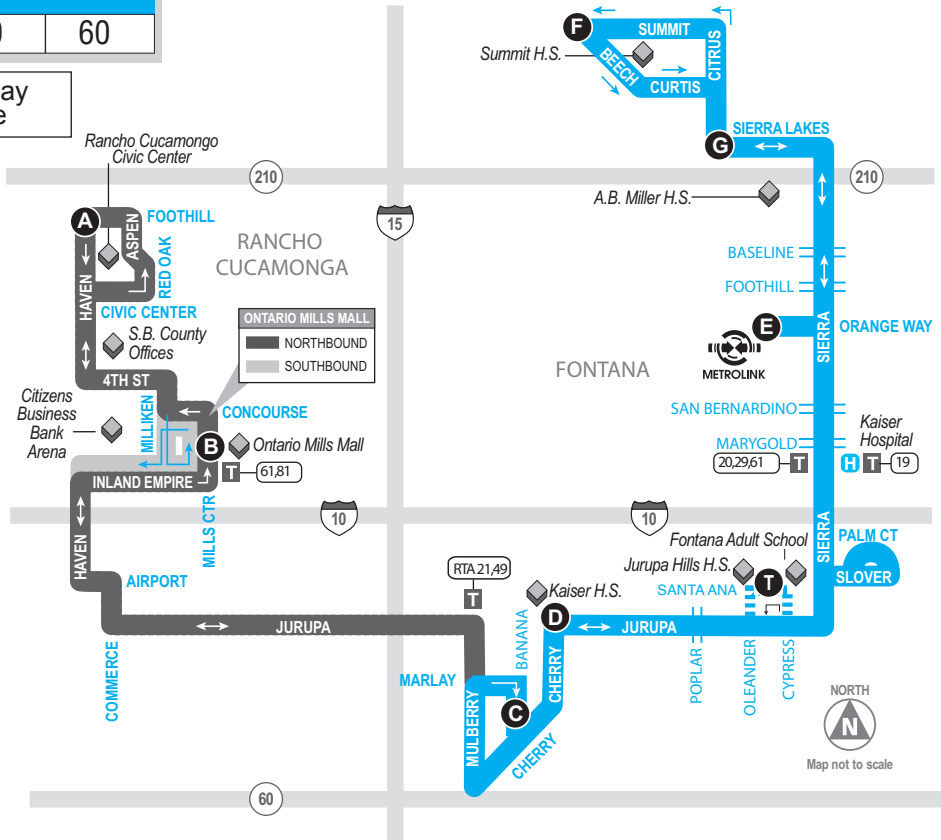
RANCHO CUCAMONGA - FONTANA - SIERRA LAKES

■ Bus Route
 A Timepoint—Look for the matching symbol in the timetable section.
 Metrolink Station
 ◆ Point of interest
 T Transfer Point
|||| Tripper Service
H Medical Center
1,2 Connecting Route(s)

FREQUENCY

WKDY	SAT	SUN
60	60	60

Weekday Service



ROUTE 82: MONDAY - FRIDAY

G	E	T	D	B	A	A	B	D	T	E	F	G
Sierra Lakes & Citrus	Fontana Metrolink	Santa Ana & Olander	Cherry & Jurupa	Ontario Mills	Haven & Foothill	Haven & Foothill	Ontario Mills	Cherry & Jurupa	Santa Ana & Olander	Fontana Metrolink	Summit & Beech	Sierra Lakes & Citrus

WESTBOUND

EASTBOUND

						4:35	4:50	5:20		5:53	6:15	6:23
						5:36	5:51	6:21		6:54	7:16	7:24
4:45	4:58		5:32	6:02	6:20	6:40	6:55	7:25		7:58	8:20	8:28
5:45	5:58		6:32	7:02	7:20	7:40	7:55	8:25		8:58	9:20	9:28
6:35	6:48	7:13	7:22	7:52	8:10	8:40	8:55	9:25		9:58	10:20	10:28
7:50	8:03		8:37	9:07	9:25	9:40	9:55	10:25		10:58	11:20	11:28
8:50	9:03		9:37	10:07	10:25	10:43	10:58	11:28		12:01	12:23	12:31
9:50	10:03		10:37	11:07	11:25	11:43	11:58	12:28		1:01	1:23	1:31
10:50	11:03		11:37	12:07	12:25	1:02	1:17	1:47		2:20	2:42	2:50
11:50	12:03		12:37	1:07	1:25	1:55	2:10	2:40	2:48	3:13	3:35	3:43
12:50	1:03		1:37	2:07	2:25	2:50	3:05	3:35		4:08	4:30	4:38
1:50	2:03		2:37	3:07	3:25	3:50	4:05	4:35		5:08	5:30	5:38
2:53	3:06	3:31	3:40	4:10	4:28	4:50	5:05	5:35		6:08	6:30	6:38
3:50	4:03		4:37	5:07	5:25	5:50	6:05	6:35		7:08	7:30	7:38
4:50	5:03	5:28	5:37	6:07	6:25	6:50	7:05	7:35	7:43	8:08	8:30	8:38
5:50	6:03		6:37	7:07	7:25	7:50	8:05	8:35	8:43	9:08	9:30	9:38
6:50	7:03		7:37	8:07	8:25							
7:50	8:03		8:37	9:07	9:25							
8:41	8:54		9:28	9:58	10:16							

ROUTE 82: SATURDAY

G	E	D	C	D	E	F	G
Sierra Lakes & Citrus	Fontana Metrolink	Cherry & Jurupa	Banana & Cherry	Cherry & Jurupa	Fontana Metrolink	Summit & Beech	Sierra Lakes & Citrus

WESTBOUND

EASTBOUND

				6:14	6:18	6:43	7:02	7:10
				7:14	7:18	7:43	8:02	8:10
7:20	7:34	7:59	8:09	8:14	8:18	8:43	9:02	9:10
8:20	8:34	8:59	9:09	9:14	9:18	9:43	10:02	10:10
9:20	9:34	9:59	10:09	10:14	10:18	10:43	11:02	11:10
10:20	10:34	10:59	11:09	11:14	11:18	11:43	12:02	12:10
11:20	11:34	11:59	12:09	12:14	12:18	12:43	1:02	1:10
12:20	12:34	12:59	1:09	1:14	1:18	1:43	2:02	2:10
1:20	1:34	1:59	2:09	2:14	2:18	2:43	3:02	3:10
2:20	2:34	2:59	3:09	3:14	3:18	3:43	4:02	4:10
3:20	3:34	3:59	4:09	4:14	4:18	4:43	5:02	5:10
4:20	4:34	4:59	5:09	5:14	5:18	5:43	6:02	6:10
5:20	5:34	5:59	6:09	6:14	6:18	6:43	7:02	7:10
6:20	6:34	6:59	7:09					

ROUTE 82: SUNDAY

G	E	D	C	D	E	F	G
Sierra Lakes & Citrus	Fontana Metrolink	Cherry & Jurupa	Banana & Cherry	Cherry & Jurupa	Fontana Metrolink	Summit & Beech	Sierra Lakes & Citrus

WESTBOUND

EASTBOUND

				6:16	6:20	6:45	7:04	7:12
				7:16	7:20	7:45	8:04	8:12
7:20	7:34	7:59	8:09	8:16	8:20	8:45	9:04	9:12
8:20	8:34	8:59	9:09	9:16	9:20	9:45	10:04	10:12
9:20	9:34	9:59	10:09	10:16	10:20	10:45	11:04	11:12
10:20	10:34	10:59	11:09	11:16	11:20	11:45	12:04	12:12
11:20	11:34	11:59	12:09	12:16	12:20	12:45	1:04	1:12
12:20	12:34	12:59	1:09	1:16	1:20	1:45	2:04	2:12
1:20	1:34	1:59	2:09	2:16	2:20	2:45	3:04	3:12
2:20	2:34	2:59	3:09	3:16	3:20	3:45	4:04	4:12
3:20	3:34	3:59	4:09	4:16	4:20	4:45	5:04	5:12
4:20	4:34	4:59	5:09	5:16	5:20	5:45	6:04	6:12
5:20	5:34	5:59	6:09	6:16	6:20	6:45	7:04	7:12
6:20	6:34	6:59	7:09					



Riding your bike and using Omnitrans? Make sure to wait until the bus has come to a full and complete stop before stepping in front to load your bike. When you exit, be sure to tell your driver before exiting the rear and wait until the bus passes before crossing the street.

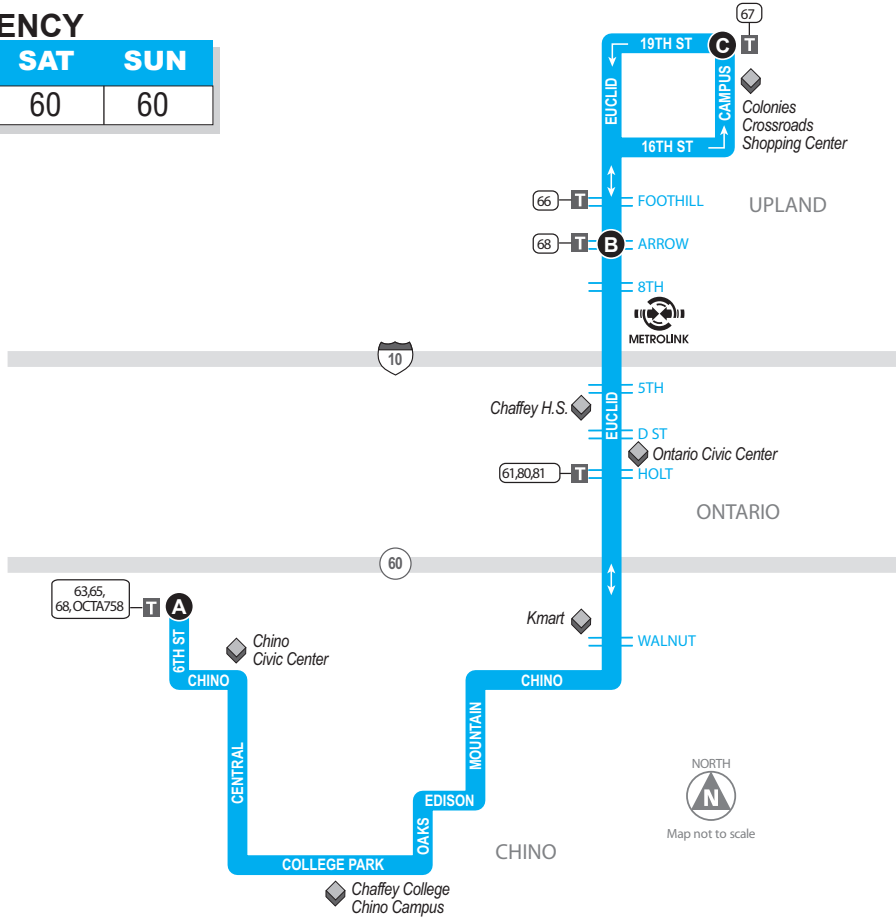
83

UPLAND - EUCLID - CHINO

■ Bus Route
 A Timepoint—Look for the matching symbol in the timetable section.
  Metrolink Station
  Point of interest
 T Transfer Point
▮▮▮▮ Tripper Service
 H Medical Center
 1,2 Connecting Route(s)

FREQUENCY

WKDY	SAT	SUN
60	60	60



ROUTE 83: MONDAY – FRIDAY

A	B	C	C	B	A
Chino Transit Center	Euclid & Arrow	19th & Campus	19th & Campus	Euclid & Arrow	Chino Transit Center
NORTHBOUND			SOUTHBOUND		
			5:49	6:00	6:40
6:00	6:37	6:48	6:49	7:00	7:40
7:00	7:37	7:48	7:49	8:00	8:40
8:00	8:37	8:48	8:49	9:00	9:40
9:00	9:37	9:48	9:49	10:00	10:40
10:00	10:37	10:48	10:49	11:00	11:40
11:00	11:40	11:51	11:52	12:02	12:42
12:00	12:40	12:51	12:52	1:02	1:42
1:00	1:40	1:51	1:52	2:02	2:42
2:00	2:40	2:51	2:52	3:02	3:42
3:00	3:37	3:48	3:49	4:00	4:40
4:00	4:37	4:48	4:49	5:00	5:40
5:00	5:37	5:48	5:49	6:00	6:40
6:00	6:37	6:48	7:00	7:11	7:51
7:00	7:37	7:48	7:49	8:00	8:40
8:00	8:37	8:48	8:49	9:00	9:40
9:00	9:37	9:48			

ROUTE 83: SATURDAY

A	B	C	C	B	A
Chino Transit Center	Euclid & Arrow	19th & Campus	19th & Campus	Euclid & Arrow	Chino Transit Center

NORTHBOUND

SOUTHBOUND

6:00	6:40	6:51	5:52	6:03	6:43
7:00	7:40	7:51	6:52	7:03	7:43
8:00	8:40	8:51	7:52	8:03	8:43
9:00	9:40	9:51	8:52	9:03	9:43
10:00	10:40	10:51	9:52	10:03	10:43
11:00	11:40	11:51	10:52	11:03	11:43
12:00	12:40	12:51	11:52	12:03	12:43
1:00	1:40	1:51	12:52	1:03	1:43
2:00	2:40	2:51	1:52	2:03	2:43
3:00	3:40	3:51	2:52	3:03	3:43
4:00	4:40	4:51	3:52	4:03	4:43
5:00	5:40	5:51	4:52	5:03	5:43
6:00	6:40	6:51	5:52	6:03	6:43
7:00	7:40	7:51	6:52	7:03	7:43
7:00	7:40	7:51	7:52	8:03	8:43

ROUTE 83: SUNDAY

A	B	C	C	B	A
Chino Transit Center	Euclid & Arrow	19th & Campus	19th & Campus	Euclid & Arrow	Chino Transit Center

NORTHBOUND

SOUTHBOUND

6:00	6:40	6:51	5:52	6:03	6:43
7:00	7:40	7:51	6:52	7:03	7:43
8:00	8:40	8:51	7:52	8:03	8:43
9:00	9:40	9:51	8:52	9:03	9:43
10:00	10:40	10:51	9:52	10:03	10:43
11:00	11:40	11:51	10:52	11:03	11:43
12:00	12:40	12:51	11:52	12:03	12:43
1:00	1:40	1:51	12:52	1:03	1:43
2:00	2:40	2:51	1:52	2:03	2:43
3:00	3:40	3:51	2:52	3:03	3:43
4:00	4:40	4:51	3:52	4:03	4:43
5:00	5:40	5:51	4:52	5:03	5:43
6:00	6:40	6:51	5:52	6:03	6:43
7:00	7:27	7:38	6:52	7:03	7:33

215 SAN BERNARDINO - RIVERSIDE

 Bus Route

 Tripper Service

A Timepoint—Look for the matching symbol in the timetable section.

 Metrolink Station

 Point of interest

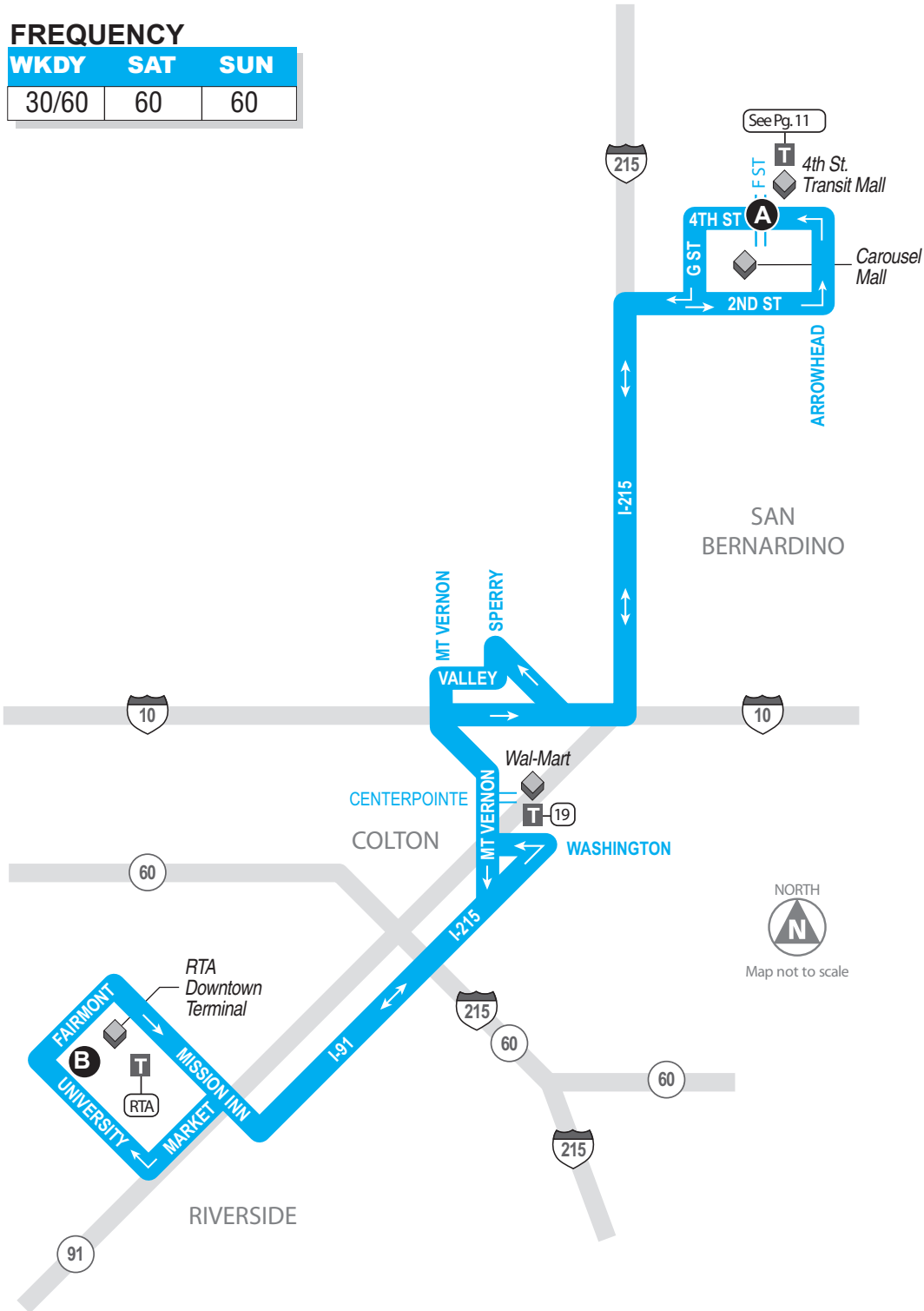
H Medical Center

T Transfer Point

 Connecting Route(s)

FREQUENCY

WKDY	SAT	SUN
30/60	60	60



ROUTE 215: MONDAY – FRIDAY

B

Riverside
Transcenter

A

4th & F

A

4th & F

B

Riverside
Transcenter

NORTHBOUND

SOUTHBOUND

		5:05	5:30
		5:35	6:00
5:35	6:00	6:05	6:30
6:05	6:30	6:35	7:00
6:35	7:00	7:05	7:30
7:05	7:30	7:35	8:00
7:35	8:00	8:05	8:30
8:05	8:30	8:35	9:00
8:35	9:00	9:05	9:30
9:05	9:30	9:35	10:00
9:35	10:00	10:05	10:30
10:05	10:30	10:35	11:00
10:35	11:00	11:05	11:30
11:05	11:30	11:35	12:00
11:35	12:00	12:05	12:30
12:05	12:30	12:35	1:00
12:35	1:00	1:05	1:30
1:05	1:30	1:35	2:00
1:35	2:00	2:05	2:50
2:05	2:50	3:05	3:50
		3:40	4:25
3:05	3:50	4:05	4:50
4:05	4:50	5:05	5:50
4:35	5:20	5:30	6:15
5:20	6:05	6:05	6:50
6:05	6:50	7:05	7:30
6:30	7:15		
7:05	7:30	7:35	8:00
7:35	8:00	8:05	8:30
8:05	8:30	8:35	9:00
8:35	9:00	9:05	9:30
9:05	9:30		
9:35	10:00		

ROUTE 215: SATURDAY

B

Riverside
Transcenter

A

4th & F

A

4th & F

B

Riverside
Transcenter

NORTHBOUND

SOUTHBOUND

		6:35	7:00
		7:35	8:00
7:05	7:30	8:35	9:00
8:05	8:30	9:35	10:00
9:05	9:30	10:35	11:00
10:05	10:30	11:35	12:00
11:05	11:30	12:35	1:00
12:05	12:30	1:35	2:00
1:05	1:30	2:35	3:00
2:05	2:30	3:35	4:00
3:05	3:30	4:35	5:00
4:05	4:30	5:35	6:00
5:05	5:30	6:35	7:00
6:05	6:30	7:35	8:00
7:05	7:30	8:35	9:00
8:05	8:30	9:35	10:00
9:05	9:30		

Note: Due to road construction and traffic, Route 215 may experience delays beyond our control.

ROUTE 215: SUNDAY

B
Riverside
Transcenter

A
4th & F


A
4th & F

B
Riverside
Transcenter

NORTHBOUND

SOUTHBOUND

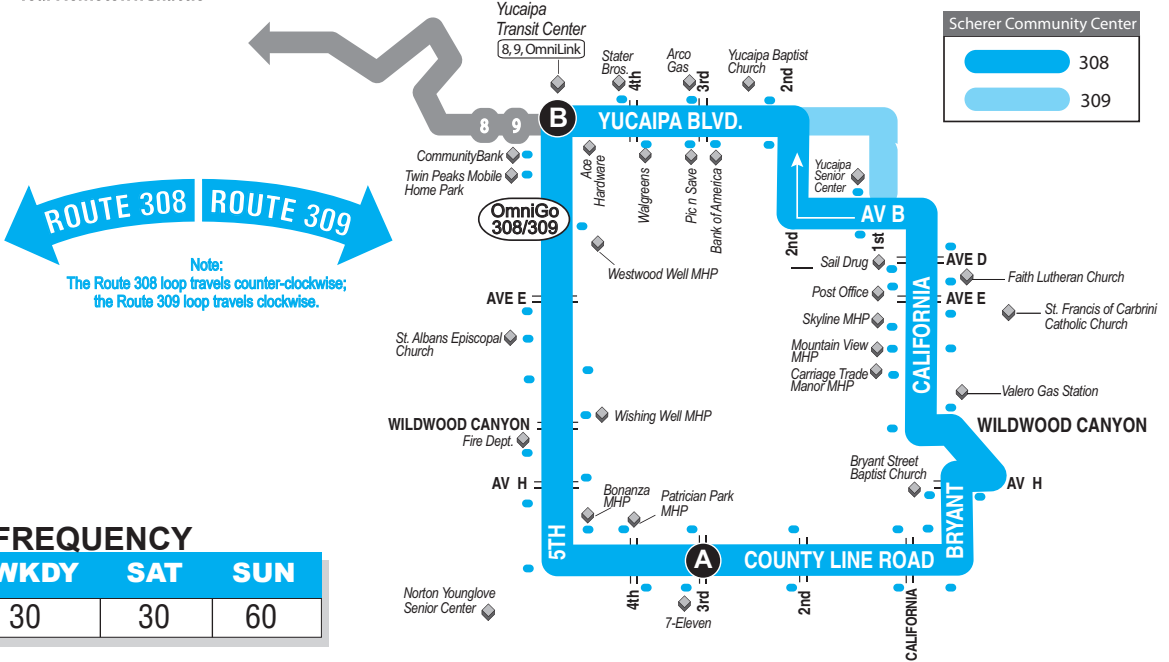
7:05	7:30	7:35	8:00
8:05	8:30	8:35	9:00
9:05	9:30	9:35	10:00
10:05	10:30	10:35	11:00
11:05	11:30	11:35	12:00
12:05	12:30	12:35	1:00
1:05	1:30	1:35	2:00
2:05	2:30	2:35	3:00
3:05	3:30	3:35	4:00
4:05	4:30	4:35	5:00
5:05	5:30	5:35	6:00
6:05	6:30	6:35	7:00



No wheelies!
Buses often have to stop quickly.
For your own safety, please
place skateboards, roller blades
and scooters under your seat with
the wheels facing up.

308/309

OMNIgo YUCAIPA



Note:
The Route 308 loop travels counter-clockwise;
the Route 309 loop travels clockwise.

FREQUENCY

WKDY	SAT	SUN
30	30	60

OmniGo Route 308/309 Monday - Friday

B Yucaipa Transit Center	A County Line & 3rd	B Yucaipa Transit Center	B Yucaipa Transit Center	A County Line & 3rd	B Yucaipa Transit Center
308: COUNTERCLOCKWISE			309: CLOCKWISE		
6:30	6:11	6:25	6:30	6:14	6:25
7:00	6:41	6:55	7:00	6:44	6:55
7:30	7:11	7:25	7:30	7:14	7:25
8:00	7:41	7:55	8:00	7:44	7:55
8:30	8:11	8:25	8:30	8:14	8:25
9:00	8:41	8:55	9:00	8:44	8:55
9:30	9:11	9:25	9:30	9:14	9:25
10:00	9:41	9:55	10:00	9:44	9:55
10:30	10:11	10:25	10:30	10:14	10:25
11:00	10:41	10:55	11:00	10:44	10:55
11:30	11:11	11:25	11:30	11:14	11:25
12:00	11:41	11:55	12:00	11:44	11:55
12:30	12:11	12:25	12:30	12:14	12:25
1:00	12:41	12:55	12:40	12:44	12:55
1:30	1:11	1:25	1:00	1:14	1:25
2:00	1:41	1:55	1:30	1:44	1:55
2:30	2:11	2:25	2:00	2:14	2:25
3:00	2:41	2:55	2:30	2:44	2:55
3:30	3:11	3:25	3:00	3:14	3:25
4:00	3:41	3:55	3:30	3:44	3:55
4:30	4:11	4:25	4:00	4:14	4:25
5:00	4:41	4:55	4:30	4:44	4:55
5:30	5:11	5:25	5:00	5:14	5:25
6:00	5:41	5:55	5:30	5:44	5:55
6:30	6:11	6:25	6:00	6:14	6:25
7:00	6:41	6:55	6:30	6:44	6:55
7:30	7:11	7:25	7:00	7:14	7:25
	7:41	7:55	7:30	7:44	7:55
			8:00	8:14	8:25
			8:30	8:44	8:55

OmniGo Route 308/309 Saturday

B Yucaipa Transit Center	A County Line & 3rd	B Yucaipa Transit Center	B Yucaipa Transit Center	A County Line & 3rd	B Yucaipa Transit Center
308: COUNTERCLOCKWISE			309: CLOCKWISE		
7:00	7:11	7:25	7:00	7:14	7:25
7:30	7:41	7:55	7:30	7:44	7:55
8:00	8:11	8:25	8:00	8:14	8:25
8:30	8:41	8:55	8:30	8:44	8:55
9:00	9:11	9:25	9:00	9:14	9:25
9:30	9:41	9:55	9:30	9:44	9:55
10:00	10:11	10:25	10:00	10:14	10:25
10:30	10:41	10:55	10:30	10:44	10:55
11:00	11:11	11:25	11:00	11:14	11:25
11:30	11:41	11:55	11:30	11:44	11:55
12:00	12:11	12:25	12:00	12:14	12:25
12:30	12:41	12:55	12:30	12:44	12:55
1:00	1:11	1:25	1:00	1:14	1:25
1:30	1:41	1:55	1:30	1:44	1:55
2:00	2:11	2:25	2:00	2:14	2:25
2:30	2:41	2:55	2:30	2:44	2:55
3:00	3:11	3:25	3:00	3:14	3:25
3:30	3:41	3:55	3:30	3:44	3:55
4:00	4:11	4:25	4:00	4:14	4:25
4:30	4:41	4:55	4:30	4:44	4:55
5:00	5:11	5:25	5:00	5:14	5:25
5:30	5:41	5:55	5:30	5:44	5:55
6:00	6:11	6:25	6:00	6:14	6:25
6:30	6:41	6:55	6:30	6:44	6:55
7:00	7:11	7:25	7:00	7:14	7:25
7:30	7:41	7:55	7:30	7:44	7:55
8:00	8:11	8:25	8:00	8:14	8:25

OmniGo Route 308/309 Sunday

B Yucaipa Transit Center	A County Line & 3rd	B Yucaipa Transit Center	B Yucaipa Transit Center	A County Line & 3rd	B Yucaipa Transit Center
308: COUNTERCLOCKWISE			309: CLOCKWISE		
8:00	8:11	8:25	7:30	7:44	7:55
9:00	9:11	9:25	8:30	8:44	8:55
10:00	10:11	10:25	9:30	9:44	9:55
11:00	11:11	11:25	10:30	10:44	10:55
12:00	12:11	12:25	11:30	11:44	11:55
1:00	1:11	1:25	12:30	12:44	12:55
2:00	2:11	2:25	1:30	1:44	1:55
3:00	3:11	3:25	2:30	2:44	2:55
4:00	4:11	4:25	3:30	3:44	3:55
5:00	5:11	5:25	4:30	4:44	4:55
6:00	6:11	6:25	5:30	5:44	5:55
			6:25	6:39	



OmniGo is the shuttle that thinks it's a bus. OmniGo 308/309 travels in a circular route, servicing many communiyt and shopping locations along the way. Take OmniGo to the Yucaipa Transit Center and transfer to Routes 8 and 9. It's your hometown shuttle!

OmniGo fares are the same as fixed route (big bus) fares. For fare information, see page 5.

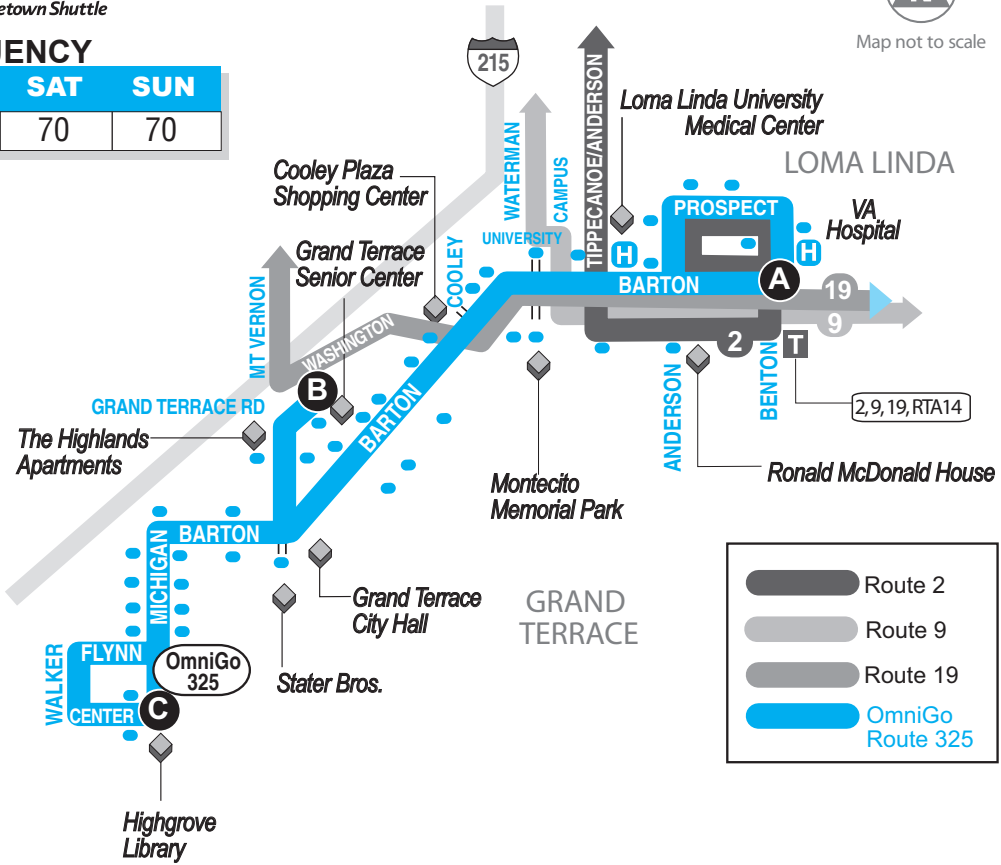
325 OMNIGO GRAND TERRACE



Map not to scale

FREQUENCY

WKDY	SAT	SUN
70	70	70



	Route 2
	Route 9
	Route 19
	OmniGo Route 325

OmniGo Route 325 Monday - Friday

A

VA Hospital

B

Grand Terrace Senior Center

C

Michigan & Center

B

Grand Terrace Senior Center

A

VA Hospital

SOUTHBOUND

NORTHBOUND

5:17	5:31	5:44	5:52	6:07	6:19
6:27	6:41	6:54	7:02	7:17	7:29
7:33	7:47	8:00	8:12	8:27	8:39
8:47	9:01	9:14	9:22	9:37	9:49
9:57	10:11	10:24	10:32	10:47	10:59
11:07	11:21	11:34	11:42	11:57	12:09
12:17	12:31	12:44	12:52	1:07	1:19
1:27	1:41	1:54	2:06	2:21	2:33
2:37	2:51	3:04	3:12	3:27	3:39
3:47	4:01	4:14	4:22	4:37	4:49
4:57	5:11	5:24	5:32	5:47	5:59
6:07	6:21	6:34	6:42	6:57	7:09
7:17	7:31	7:44	7:52	8:07	8:19

OmniGo Route 325 Saturday

OmniGo Route 325 Saturday					
A VA Hospital	B Grand Terrace Senior Center	C Michigan & Center	B Grand Terrace Senior Center	A VA Hospital	
SOUTHBOUND			NORTHBOUND		
7:52	8:06	8:19	7:17	7:32	7:44
9:02	9:16	9:29	8:27	8:42	8:54
10:12	10:26	10:39	9:37	9:52	10:04
11:22	11:36	11:49	10:47	11:02	11:14
12:32	12:46	12:59	11:57	12:12	12:24
1:42	1:56	2:09	1:07	1:22	1:34
2:52	3:06	3:19	2:17	2:32	2:44
4:02	4:16	4:29	3:27	3:42	3:54
5:12	5:26	5:39	4:37	4:52	5:04
			5:47	6:02	6:14

OmniGo Route 325 Sunday

OmniGo Route 325 Sunday					
A VA Hospital	B Grand Terrace Senior Center	C Michigan & Center	B Grand Terrace Senior Center	A VA Hospital	
SOUTHBOUND			NORTHBOUND		
9:02	9:16	9:29	8:27	8:42	8:54
10:12	10:26	10:39	9:37	9:52	10:04
11:22	11:36	11:49	10:47	11:02	11:14
12:32	12:46	12:59	11:57	12:12	12:24
1:42	1:56	2:09	1:07	1:22	1:34
2:52	3:06	3:19	2:17	2:32	2:44
4:02	4:16	4:29	3:27	3:42	3:54
5:12	5:26	5:39	4:37	4:52	5:04
			5:47	6:02	6:14

OmniGo Grand Terrace

OmniGo is the shuttle that thinks it's a bus. OmniGo travels in a circular route. OmniGo 325 can take you from Riverside to Grand Terrace and Loma Linda, servicing plenty of shopping and medical office locations along the way. It's your hometown shuttle!

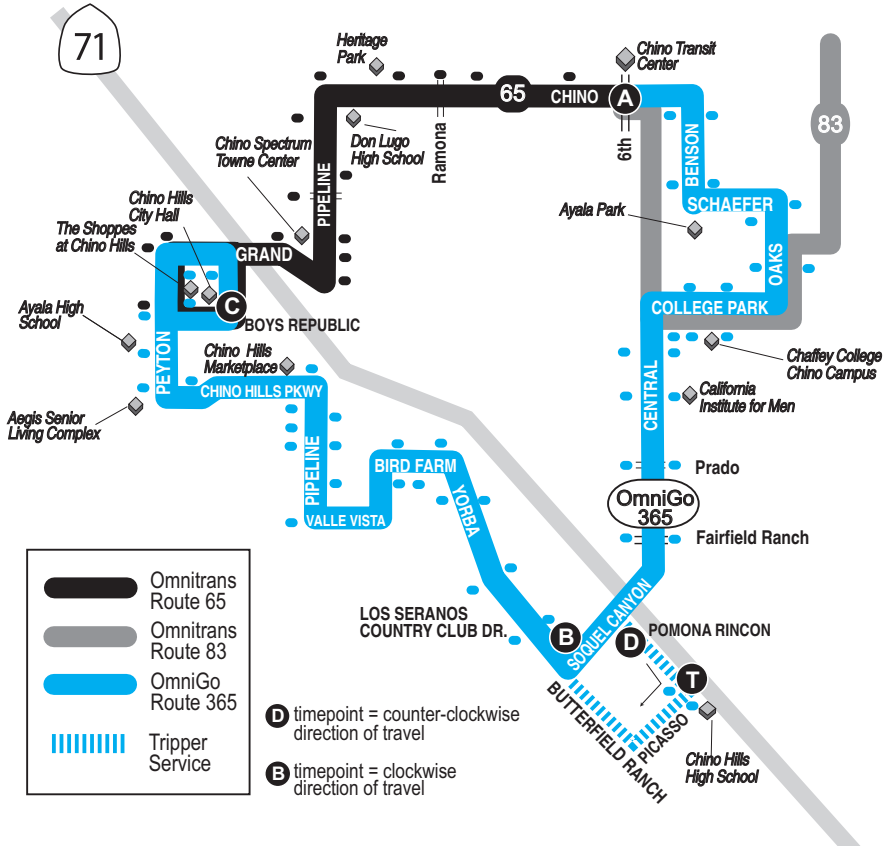
OmniGo fares are the same as fixed route (big bus) fares. For fare information, see page 5.

365 OMNIGo CHINO HILLS



FREQUENCY

WKDY	SAT	SUN
60	60	60



OmniGo Route 365 Monday - Friday

C	D	T	A	T	B	C
Chino Hills City Hall	Los Serranos & Pomona Rincon	Chino Hills High School	Chino Transit Center	Chino Hills High School	Los Serranos & Soquel Canyon Pkwy.	Chino Hills City Hall

COUNTER-CLOCKWISE

CLOCKWISE

5:05	5:30		5:52	5:15	5:35	6:00
6:05	6:30		6:52	5:55	6:15	6:40
6:45		7:05	7:27	7:15	7:35	8:00
8:05	8:30		8:52	8:15	8:35	9:00
9:05	9:30		9:52	9:15	9:35	10:00
10:05	10:30		10:52	10:15	10:35	11:00
11:05	11:30		11:52	11:15	11:35	12:00
12:05	12:30		12:52	12:15	12:35	1:00
1:05	1:30		1:52	1:15	1:35	2:00
2:05	2:30		2:52	2:20		3:05
3:05	3:30		3:52	3:15	3:35	4:00
4:05	4:30		4:52	4:15	4:35	5:00
5:05	5:30		5:52	5:15	5:35	6:00
6:05	6:30		6:52	6:15	6:35	7:00
7:05	7:30		7:52	7:15	7:35	8:00
8:05	8:30		8:52	8:15	8:35	9:00
				9:15	9:35	10:00

OmniGo Route 365 Saturday

C Chino Hills City Hall	D Los Serranos & Pomona Rincon	A Chino Transit Center	B Los Serranos & Soquel Canyon Pkwy.	C Chino Hills City Hall
COUNTER-CLOCKWISE			CLOCKWISE	
6:05	6:30	6:52	6:15	7:00
7:05	7:30	7:52	7:15	8:00
8:05	8:30	8:52	8:15	9:00
9:05	9:30	9:52	9:15	10:00
10:05	10:30	10:52	10:15	11:00
11:05	11:30	11:52	11:15	12:00
12:05	12:30	12:52	12:15	1:00
1:05	1:30	1:52	1:15	2:00
2:05	2:30	2:52	2:15	3:00
3:05	3:30	3:52	3:15	4:00
4:05	4:30	4:52	4:15	5:00
5:05	5:30	5:52	5:15	6:00
6:05	6:30	6:52	6:15	7:00

OmniGo Route 365 Sunday

C Chino Hills City Hall	D Los Serranos & Pomona Rincon	A Chino Transit Center	B Los Serranos & Soquel Canyon Pkwy.	C Chino Hills City Hall
COUNTER-CLOCKWISE			CLOCKWISE	
6:05	6:30	6:52	6:15	7:00
7:05	7:30	7:52	7:15	8:00
8:05	8:30	8:52	8:15	9:00
9:05	9:30	9:52	9:15	10:00
10:05	10:30	10:52	10:15	11:00
11:05	11:30	11:52	11:15	12:00
12:05	12:30	12:52	12:15	1:00
1:05	1:30	1:52	1:15	2:00
2:05	2:30	2:52	2:15	3:00
3:05	3:30	3:52	3:15	4:00
4:05	4:30	4:52	4:15	5:00
5:05	5:30	5:52	5:15	6:00

Your Hometown Shuttle

OmniGo is the shuttle that thinks it's a bus. OmniGo 365 travels in from Chino to Chino Hills, serving all the "must see" shopping locations and schools along the way.

OmniGo fares are the same as fixed route (big bus) fares. For fare information, see page 5.

Access

For Persons With Disabilities

What is Access?



Access is a public, pre-scheduled service that provides curb-to-curb service upon request to people who are unable to use Omnitrans fixed-route bus service due to a physical or cognitive disability. The Access service area is defined as up to 3/4 mile on either side of an existing bus route. Service beyond the 3/4 mile boundary, up to existing city limits, is provided for a \$5.00 surcharge.

Access service is available during the same hours that Omnitrans bus routes in the area are operating.

How Do I Qualify To Ride Access?

To qualify for Access service, you must meet one of the conditions established by the Americans with Disabilities Acts (ADA) and have an ADA certification ID card. Eligibility for the ADA card is determined through an application process. Qualified persons may be granted an unconditional, temporary or conditional ADA certification to use Access. To request an ADA application, call (909)379-7284.



Who Else Can Ride Access?

Personal Care Attendant (PCA) A PCA is someone who assists an ADA eligible rider with their personal care. *The need for a PCA must be declared in the certification process and will be noted on the ADA ID card.* A PCA rides free when traveling with, boarding at the same stop as and alighting at the same stop as a fare-paying ADA passenger. The passenger's ADA card must state that they are PCA eligible.

Companion As an eligible Access rider, you may travel with one companion. Additional companions may travel with you if space is available. Please tell the reservationist if you will bring a companion to ensure there is room on the vehicle. Companions must pay a fare.

Children who accompany qualified adult riders: A maximum of two children 46" tall and under may ride free, per fare paying adult. Children under age 6 or under 60 pounds must travel in a rider-supplied child-restraint device (car seat).

Service animals (seeing eye, signal, utility): Service animals may ride Access with proper harness and/or identification.

How To Schedule Your Ride

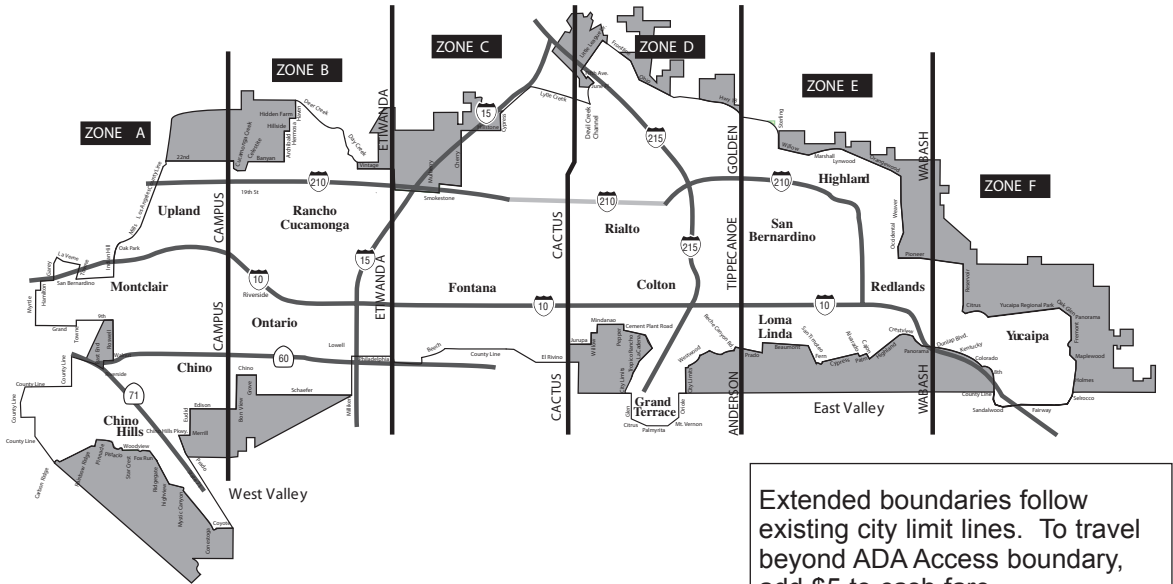
Access trips must be reserved at least one day in advance, but no more than 7 days. To schedule your Access ride, please call the numbers shown below between 8 a.m. and 5 p.m.

East Valley Service: 909-383-1680 All Areas TDD: 909-383-1689
West Valley Service: 1-800-990-2404

If you cannot make your trip, please call to cancel at least one hour before the scheduled pickup time. If you fail to cancel unneeded trips, you may be marked as a no-show. Frequent no-shows may result in the suspension of your eligibility.

ACCESS ZONES

Access consists of 6 zones. The zone breaks align closely with the following streets: Campus, Etiwanda, Cactus, Tippecanoe, and Wabash.



Extended boundaries follow existing city limit lines. To travel beyond ADA Access boundary, add \$5 to cash fare.

ACCESS FARES

ADA	1 - 3 zones	\$2.75
Passenger or companion	4 zones	\$3.75
	5 zones	\$4.75
	6 zones	\$5.75
Travel beyond 3/4 mile Access boundary to city limits		\$5.00 additional
Subscription Pass (monthly)	1 -3 zones	\$145
	4 zones	\$185
	5 zones	\$225
	6 zones	\$265

Pre-approval required. Contact Access 1-800-990-2404

Child	Children (limit 2) Height < 46"	Free
Personal Care Attendants	Restrictions apply see pg. 92 for details.	Free

Access tickets can be purchased online at Omnitrans.org. Subscription passes can be purchased at Omnitrans' main office, located at 1700 W. Fifth St., San Bernardino, 8:00 AM - 5:00 PM, Monday - Friday. **Subscription passes require pre-approval.**

What is Omnilink?

OmniLink is Omnitrans' public demand-response transportation system, providing curb-to-curb trips and transit connections to the outlying communities of Yucaipa and Chino Hills. OmniLink buses do not travel on regular routes, but respond to your phone requests for service.



How To Schedule Your Ride

Buses will pick you up at a time and place of your choosing within our service hours and area, (see maps to the right). Service hours are 7:00 AM - 6:00 PM, Monday - Friday.

Reservations are required for OmniLink service, so if you would like to schedule a trip please contact us at the following numbers:

Chino Hills	1-800-330-6424
Yucaipa	1-800-990-2406

Please note: Telephone reservations begin 30 minutes before service begins and end 30 minutes before service ends. If you cannot make your trip, please call to cancel at least two hours before the scheduled pickup time.

Fares

Full Fare	\$3.00
Seniors/Persons with Disabilities	\$1.50
Students	\$2.00
Children, limit 2 (up to 46")	FREE
Transfers to Omnitrans buses	FREE

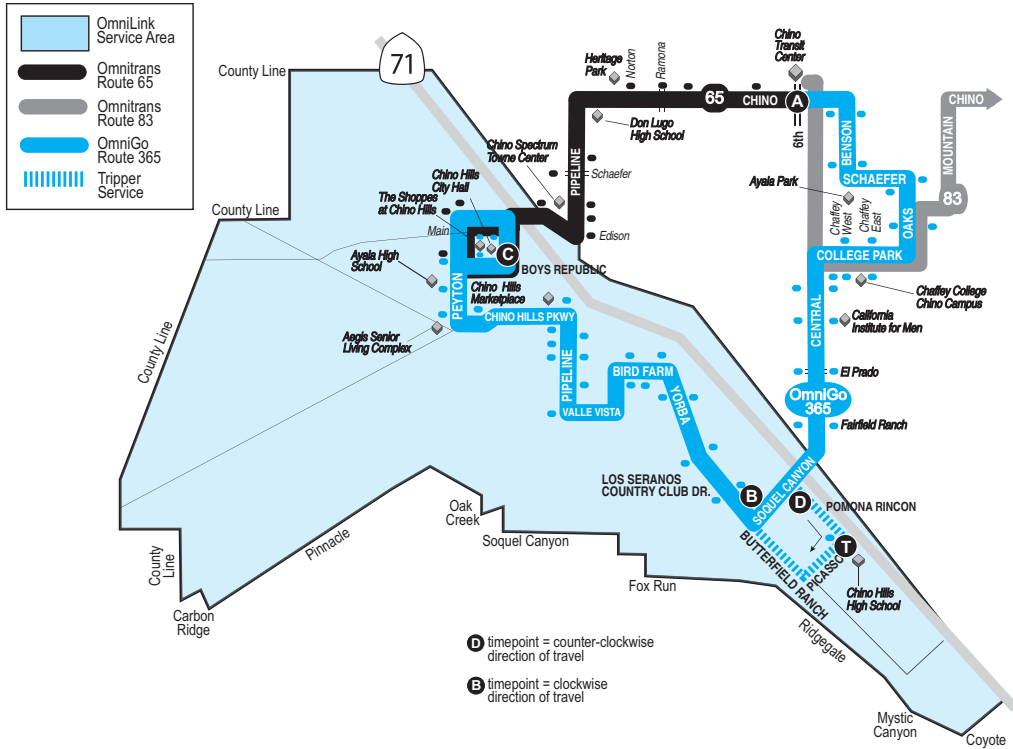
OmniLink tickets can also be purchased online at www.omnitrans.org.

Free Transfers

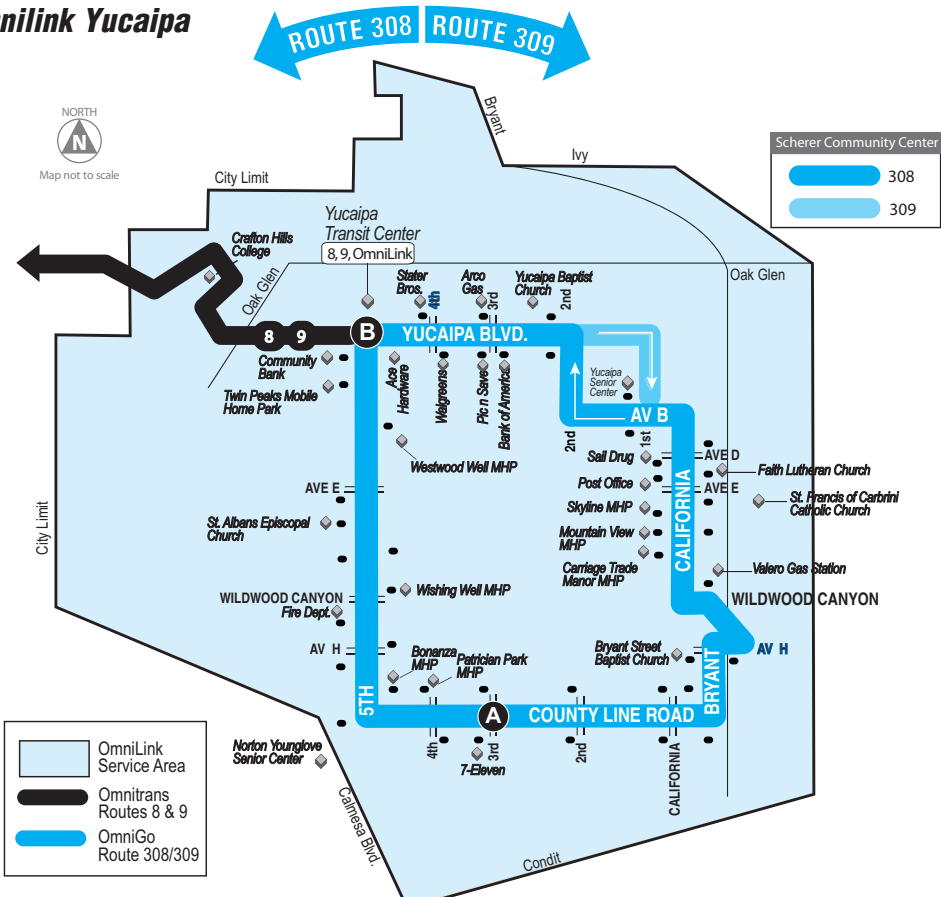
You can transfer FREE to Omnitrans Route 65 within Chino Hills and Routes 8 and 9 within Yucaipa. Just ask your driver to issue you a transfer. Your transfer will be good for two hours to exchange for an Omnitrans Day Pass. A Day Pass allows unlimited travel throughout the Omnitrans system. Your transfer will not be good for another trip on OmniLink.

For more information on the service, please call 1-800-9-OMNIBUS (1-800-966-6428).

Omnilink Chino Hills



Omnilink Yucaipa



31-DAY PASSES

Our best value. Beginning with your first use, ride as often as you like for 31 days and save!

Full Fare Pass Price
\$47.00

Allows you to ride for 31 consecutive days without fumbling with change.

Senior/Disability/Medicare Pass (This fare is now combined) **\$23.50**

Qualified seniors, age 62 and over can ride for 31 consecutive days with proof of eligibility. Qualified persons with a disability can ride for 31 consecutive days with proof of eligibility.*

Student Pass **\$35.00**
Students over 46" tall and through age 18 can ride for 31 consecutive days. Proof of eligibility required.*

7-DAY PASSES

Full Fare Pass **\$15.00**
Allows you seven consecutive days of unlimited rides.

Senior/Disability/Medicare 7-Day Pass **\$7.00**

Seniors age 62 and over can ride for seven consecutive days with proof of eligibility. Qualified persons with a disability can ride for seven consecutive days with proof of eligibility. Proof of eligibility required.

Student 7-Day Pass **\$11.00**
Students over 46" tall and through age 18 can ride for seven consecutive days. Proof of eligibility required.*

DAY PASSES

Full Fare Day Pass Pack of 10 **Price**
\$36.00

Pack of 10 day passes allow unlimited number of trips on the days of your choice.

Senior/Disability/Medicare Day Pass Pack of 10 **\$15.50**

Qualified seniors and persons with a disability can buy this booklet of 10 day passes with proof of eligibility*. The pack allows an unlimited number of trips on 10 days of your choice.

* Proof of Eligibility: To receive a Senior, Disability, Medicare or Student pass, one of the following is required. If you are ordering a pass by mail, please send a copy of one of the required forms of identification along with your order form. Please do not send originals.

Seniors:

- Omnitrans Senior identification card
- D.M.V. identification card
- Driver's license
- Social Security Medicare card

Persons with Disabilities, Medicare:

- Omnitrans Disability or ADA identification card
- Social Security Medicare card

Student:

- Proof of age (18 and under)
- Student status (student I.D., current registration)

For more information about identification cards, please call **(909) 379-7100**.

P A S S E S - B Y - M A I L

ORDER FORM

To order passes via mail, fill out the order form below and send payment to: **Omnitrans, 1700 West Fifth Street San Bernardino, CA 92411**

*You may also purchase passes online
www.omnitrans.org.*

Choose your passes:

Qty	Pass	Price
Day Pass Pack of 10		
_____	Full Fare	\$36.00
_____	Senior/Disability/Medicare	\$15.50
7-Day Passes		
_____	Full Fare	\$15.00
_____	Senior/Disability/Medicare*	\$7.00
_____	Students*	\$11.00
31- Day Passes		
_____	Full Fare	\$47.00
_____	Senior/Disability/Medicare*	\$23.50
_____	Student Fare†	\$35.00

Shipping:	\$1 - \$500 = \$1.00	_____
	\$500 - \$999 = \$10.00	_____
	\$1,000 - \$1,999 = \$15.00	_____
	\$2,000 - \$9,999 = \$20.00	_____
	over \$10,000 = \$25.00	_____
	TOTAL \$	_____

Print Name _____

Address _____ Apt. # _____

City _____ Zip _____

Phone _____

Payment Method <input type="checkbox"/> Check <input type="checkbox"/> Visa/Mastercard <input type="checkbox"/> Discover <input type="checkbox"/> American Express

Credit Card # _____

Expiration Date _____
 Month _____ Year _____ CCV# (three digit number on back of card) _____

Cardholder's Signature (required for payment) _____

Checks must include a valid California Driver's license or Identification card number with month/year of expiration date, and must be pre-printed with a name, street address (no P.O. boxes), city, state, zip and phone. Please allow 7 - 10 business days to process checks.

*If you are purchasing a Senior/Disability Pass for the first time, you must send proof of your age or disability with your order (please see the identification requirements above). Please do not send original documents. †A copy of your proof of age or student status must accompany your order.

For more information or questions, please call: **1-800-9-OMNIBUS (1-800-966-6428)**. Please Note: You also may buy your pass at one of the many convenient locations listed on page 2.