

Thank you for sharing your time and knowledge.  
Please let us know how we did.

1. Are you a (you may check more than one):

- Resident of Parkland County
- Landowner in Parkland County
- Business Owner in Parkland County
- Developer
- Farmer/Rancher
- None of the above

2. Have you participated in any of the previous public meetings as part of this process?

- Yes
- No

3. If yes to question #2 which sessions have you attended:

- Public Visioning Session June 23<sup>rd</sup>
- Steering Committee Meeting June 9<sup>th</sup>

4. If no to question #2, how did you find out about the Draft ASP?

- Stony Plain Reporter/Spruce Grove Examiner
- Parkland County website
- Parkland County Communicator Newsletter
- Word of mouth
- Parkland County Facebook Page
- Parkland County Twitter posts
- Other (please explain):  
\_\_\_\_\_

5. Based on your following of the process to date, overall, do you feel that the Draft ASP has met your expectations? If so, why? If not, why?

Comments:

---



---



---



---



---

6. Are there any specific policies or statements in the Draft ASP that you are pleased to see or disappointed to see? Please explain.

---

---

---

---

---

7. Are there any policies or objectives you feel are missing? Please explain.

---

---

---

---

---

8. Are you in general agreement with Land Use Map attached to the back of this comment sheet? Please explain.

---

---

---

---

---

Public involvement is essential when developing an Area Structure Plan. If you have any other specific comments, suggestions, or questions; please feel free to add them to the section below.

---

---

---

---

---






Any questions?

Please contact Paul Hanlan, RPP, MCIP - Manager, Planning & Development Services, Parkland County, 780.968.8439 or [phanlan@parklandcounty.com](mailto:phanlan@parklandcounty.com).

**Ross W. Sharp & Associates, Ltd.**



# LAND USE

LAND USE LEGEND	
	AGRICULTURAL
	INDUSTRIAL COMMERCIAL
	RECREATIONAL
	RESIDENTIAL
	WAGNER NATURAL AREA

