

**Philmont  
Expedition  
Adventure  
Key to  
Superactivities**

**1987 Leaders Guidebook**

**and**

**Philmont Itineraries**





Meet your Ranger  
at Welcome Center



Medical Re-check at Health Lodge



Registration



Dining Hall



Trip Planning  
at Logistics



Crew Photograph



Ranger Shakedown



Trail Equipment Checkout

**OTHER STOPS ON DAY ONE**

- News and Information Service
- Advisor's Meeting
- Opening Campfire
- Trading Post



Trail Food Issue

## TABLE OF CONTENTS

LEADER'S GUIDEBOOK	PAGE
Congratulations .....	1
Your Responsibilities Are To .....	1
Camper - Leader Requirements .....	1
BSA Policy on Females in Camp .....	1
Age Requirements .....	2
Physical Requirements .....	2
Organize Your Crew .....	2
Crew Size - 12 Maximum - 4 Minimum .....	2
PREPARING FOR HIGH ADVENTURE	
Itinerary Selection and Reservation .....	3
Health and Medical Record .....	3
Training for Philmont .....	3
Backpacking Stoves .....	3
Fee Payments .....	4
Camper Insurance Coverage .....	4
Trip Planner/Postmaster Cards .....	4
Tour Permit .....	4
Transportation .....	5
Arrival Time at Philmont .....	5
Mail Arrival Plans and Crew Information .....	6
Tour Director Plan .....	6
Bus Driver Accommodations .....	6
Family Accommodations .....	7
Travel Etiquette .....	7
Expedition Number .....	7
Philmont Address and Mail .....	7
Emergency Telephone Number at Philmont .....	7
Philmont Museums .....	7
ARRIVING AT PHILMONT	
Processing at Camping Headquarters .....	8
On the Trail at Philmont .....	8
Follow Your Itinerary .....	8
Preserving the Philmont Wilderness .....	8
Conservation .....	9
Philmont Fieldguide .....	9
PHILMONT ITINERARIES	
When Selecting Your Itinerary .....	10
Difficulty of Itineraries .....	11
Philmont Itinerary Number .....	11
Reserving Your Itinerary .....	12
Short Treks .....	12
Your Check List .....	12
Itineraries In Brief .....	13
MAPS AND ITINERARIES .....	
Your Itinerary Includes These Programs .....	65
Your Itinerary Includes These Staffed Camps ...	66
Philmont Camp Resources & Facilities .....	68
Itinerary Rendezvous Locations .....	69
Programs for Trail Camps .....	70
Itineraries at a Glance .....	71
Philmont Programs .....	72

## A D V I S O R ' S G U I D E B O O K

### CONGRATULATIONS

For having accepted leadership of a Philmont expedition. This reflects great credit upon you and your leadership ability. You also have assumed a great responsibility. Parents are entrusting their youth to your care. The Boy Scouts of America is placing its faith and confidence in your leadership. Most important, the young people in your crew are depending on you to realize their hopes, aspirations and dreams of Philmont. Philmont is as much a mental as a physical challenge and you can set the pattern for success.

### YOUR RESPONSIBILITIES ARE TO

- (1) Complete recruiting Scouts and Explorers who were at least age 13 by last January 1, and who are prepared for a Philmont high adventure experience.
- (2) Organize your expedition.
- (3) Train the members of your crew so they will be prepared for a high adventure experience at Philmont.

### CAMPER - LEADER REQUIREMENTS

To assist you in planning for your Philmont expedition. Exceptions to these requirements cannot be made. In keeping with the policies of the Boy Scouts of America, requirements for acceptance and participation at Philmont are without regard to race, color or national origin. The majority of members in every crew must be youth. There are three ways Scouts or Explorers may participate in a Philmont expedition:

- (1) As members of a chartered unit
  - a Scout Troop with male leadership (age 21 or over), or
  - an Explorer Post (may be coed, but if so, must have male and female adult leaders, age 21 or over), or
- (2) As members of a council or district contingent with proper leadership, or
- (3) As individuals in the Philmont Mountain Men/Women, Rayado Men/Women or Trail Crew programs.

### THE BSA POLICY ON FEMALES IN SCOUTING IN CAMP AND TROOP LEADERSHIP

Only a Scoutmaster or Assistant Scoutmaster may accompany a troop to Boy Scout camp. Troop committee members, whether male or female, are not commissioned to serve as leaders of a troop. Substitutes for the Scoutmaster or Assistant Scoutmaster must be male.

NO EXCEPTIONS WILL BE MADE TO THIS NATIONAL POLICY. PHILMONT WILL NOT PERMIT FEMALES TO ACCOMPANY ANY CREW OTHER THAN A COED EXPLORER CREW. A COED EXPLORER CREW IS A CREW THAT ARRIVES AT PHILMONT WITH BOTH MALE AND FEMALE CAMPERS AND MALE AND FEMALE ADVISORS.

### AGE REQUIREMENTS

Every crew must have adult leadership (age 21 or over). One adult advisor for each ten campers is considered the minimum camper/advisor ratio.

PHILMONT EXPEDITION PARTICIPANTS MUST BE AT LEAST AGE 13 BY JANUARY 1 OF THE PARTICIPATION YEAR.

To avoid disappointment . . . age requirements for Philmont participation cannot be relaxed. Please do not request or expect exceptions!

### PHYSICAL REQUIREMENTS

EVERY camper at Philmont must be physically strong and capable of carrying a pack, weighing 35-50 pounds, over rugged mountain trails at high elevations.

Individuals who are excessively overweight, who have physical disabilities that prevent them from backpacking over rough terrain, or who have heart conditions or high blood pressure, should NOT attempt backpacking at the elevations of Philmont. See the Philmont Health and Medical Record form. Staff physicians at Philmont reserve the right to deny access to the trails to any adult or camper on the basis of a physical examination at Philmont.

### ORGANIZE YOUR CREW

A well qualified Scout or Explorer should be selected as crew leader. The crew leader is a key person for a successful Philmont expedition and the advisor must work closely with this person. The information in this book should be shared with all crew members.

If a crew member has earned a religious award in Scouting, consider asking him to serve as Chaplain's Aid. A kit of worship resources will be provided for use along the trail.

### CREW SIZE - 12 MAXIMUM - 4 MINIMUM

Experience has proven that the best numerical size for a Philmont crew is 12 or fewer persons, including adult advisors. The itineraries included have been developed for this number. You will find hiking easier, food distribution best, program opportunities greater, and campsites that comfortably accommodate a maximum of 12 persons.

Four persons (one adult and three campers) is the minimum size for a crew. Two adult advisors per crew is best since this insures continuity of leadership should one have to leave the trail.

Council contingents and other large groups should organize their crews according to hiking and camping abilities. Each crew can then choose an itinerary that corresponds to its ability and travel at its own pace.

## P R E P A R I N G F O R H I G H A D V E N T U R E

A Philmont expedition is a superactivity requiring careful planning and preparation. Numerous matters need your attention before departing for Philmont. The key ones are listed below.

### ITINERARY SELECTION AND RESERVATION

Before May 1 you should submit your crew's itinerary choices to Philmont on the postcard inside the front cover of this book. Procedures for selecting and reserving your itinerary are outlined in the itinerary section of this book.

### HEALTH AND MEDICAL RECORD

Every camper and advisor is required to have a medical evaluation within the past 12 months by his family doctor. The Philmont Scout Ranch Health and Medical Record or the BSA Health and Medical Record Form-Class 3 should be used. Each person is also required to have a tetanus shot or booster within ten years. If these services must be performed at Philmont, you will be charged accordingly.

### TRAINING FOR PHILMONT

The "Guidebook to Adventure" describes helpful training for your Philmont expedition. The success of your expedition depends upon the thoroughness of your training and the teamwork developed by your crew. An established training program is heartily recommended.

The best way to prepare for a rugged backpacking adventure is to do a lot of backpacking before coming to Philmont. Select a hilly area for your training. Start with a short hike and a light pack. Increase the mileage and pack weight as your training progresses. It is important to hike often enough while carrying a pack and wearing the boots which you will use at Philmont to toughen your feet and to be sure the boots are well broken-in.

Become proficient with map and compass. The Philmont map has printed grid lines to help you identify a location in the event of an emergency.

### BACKPACKING STOVES

Philmont encourages the use of backpacking stoves. They may be helpful to you throughout your trek, but particularly on wet mornings when you want to start cooking and hiking early to avoid high afternoon temperatures.

If you wish to use stoves, plan to bring your own or purchase a Coleman Peak I at Philmont. It is recommended that crews acquire backpacking stoves on a ratio of one stove per four campers. The proper use of stoves should be a part of your pre-Philmont training (see Philmont "Guidebook to Adventure", page 12).

Philmont strongly recommends that crews transport their stoves without fuel and purchase fuel (white gas or Hank Roberts butane cartridges) at Philmont Trading Posts located at Camping Headquarters, Phillips Junction, Ute Gulch, Baldy Camp and Ponil.

Philmont also recommends that all liquid fuel containers be spun aluminum bottles. A small funnel is important to avoid dangerous spillage.

Backpacking stoves are used with adult supervision and never in or near tents.

### FEE PAYMENTS

All of your crew's expedition fees are to be paid in full by June 1. The payment schedule for each camper is as follows:

*Reservation Fees	\$ 15.00	Due with Reservation
Advance Fees	90.50	Due March 1
Balance of Fees	90.50	Due June 1
	\$ 196.00	Per Camper

\*Reservation fees are not refundable, nor are they transferable to the balance of fees due in event of cancellations.

### ACCIDENT AND SICKNESS INSURANCE

Campers and advisors are covered while at Philmont, and while traveling to and from, by a plan through Mutual of Omaha Insurance Company.

For each sickness or injury, benefits in the aggregate of up to \$4,000.00 are payable for medical or surgical treatment, prescription drugs or for hospitalization or the exclusive services of a private duty nurse (RN or LPN). Benefits will be paid for expenses incurred (subject to the Nonduplication Provision explained below) up to the usual, reasonable charges normally made within the geographic area where treatment is performed.

Nonduplication Provision - When surgical treatment or hospital care is involved, benefits in excess of the first \$100.00 will be payable only for the expenses shown in the Mutual of Omaha Campers' Accident and Sickness Insurance booklet which are not receivable under any other insurance policy or service contract. If no other collectible insurance is available this excess provision will not apply.

Advisors are urged to inform parents of the information in the Mutual of Omaha Campers' Accident and Sickness Insurance booklet. Also, remind parents to include the company name and policy number of their family insurance policy on the camper medical form.

### TRIP PLANNER/POSTMASTER CARDS

Information on these cards is vital to Philmont's Logistics Services in case of an emergency, and to the Postmaster for sorting your mail. Please clearly print or type both sections of the card and indicate your complete expedition number. There should be completed cards for each crew member and adult advisor. Please do not separate the cards.

### TOUR PERMIT

A tour permit application, Form No. 4419A, is included in your Advisor's kit. Complete this form and follow the instructions for transmitting it for approval. When approved, carry the certificate with you throughout your trip. It is required by the Philmont Camping Registrar when you arrive.

Refer to Campway Tours, No. 3734, for helpful information on trip planning. It is available through your local Scout Service Center.

## TRANSPORTATION

Many contingents travel to Philmont by bus, train, or airplane. Some pertinent information on travel:

**BUS** ----- Raton, New Mexico is the nearest depot, 45 miles northeast of Philmont. Chartered buses come directly to Philmont, five miles south of Cimarron, New Mexico.

**TRAIN** --- AMTRAK (Santa Fe R.R.): Raton, New Mexico is the nearest station.

AMTRAK (Burlington-Northern R.R.): Denver, Colorado is the nearest station. You must arrange charter bus transportation from Denver to Philmont or commercial bus from Denver to Raton.

**AIRLINE** - Commercial flights to Denver (260 miles from Philmont), Albuquerque (200 miles from Philmont), Colorado Springs (200 miles from Philmont), and Pueblo (150 miles from Philmont), can be arranged. Supplemental chartered jet services offering package plans with reduced group rates may also be available. The airlines will arrange for chartered buses to and from Denver when requested. Although one large passenger bus, owned and operated by Philmont's bus contractor, is available for transportation from the above cities, a confirmed chartered bus to Philmont is best to assure your transportation. To arrange scheduling of Philmont's one 38 passenger bus, contact Philmont after June 1.

**PHILMONT BUS SERVICE** - Philmont provides round trip bus transportation from and to the bus and train stations in Raton at a cost of \$15.00\* per person. This is scheduled upon receipt of the Arrival Plans card. Because of commercial schedules, it may be necessary for you to eat in Raton prior to arriving at Philmont (see meal times listed below). If you arrive in Raton after 10:30 a.m., plan to eat lunch there.

## ARRIVAL TIME AT PHILMONT

The ideal time to arrive at Philmont is prior to lunch. This enables your crew to be processed through Camping Headquarters and depart for the trail the next day. Evening and night arrivals are discouraged. Allow plenty of time for highway travel, adhering to current speed regulations.

Please arrange your transportation to arrive on your scheduled arrival day. Philmont does not have accommodations to host groups for extra days.

Your arrival time will determine your first meal at Philmont. Meals are served at the following times:

Regular Breakfast	6:30 - 7:30 a.m.
Lunch	12:00 - 1:00 p.m.
Supper	5:30 - 6:30 p.m.

A continental breakfast is available at 5:45 a.m. for groups departing Philmont. This must be arranged at the Registration Office upon arrival at Philmont.

Groups that cannot meet this schedule should plan to eat en route. If you will not arrive at Philmont by the time indicated on your Arrival Plans Card, please notify Philmont. Call 505-376-2281 and ask for the Transportation Manager.

\* Subject to change



Please note that regular Philmont expeditions last 12 full days - you arrive on day one (1) and depart on day thirteen (13). The Philmont fee covers 36 meals and 12 nights lodging - starting with lunch on day 1 and ending with breakfast on day 13. Prorating for missed meals is not available. If it is necessary for your group to layover at Philmont, the fee will be \$3.00 per person per meal and \$1.00 per person per overnight.

#### MAIL ARRIVAL PLANS & CREW INFORMATION

Use the postcard inside the front cover to indicate your arrival plans at Philmont. It should be sent at least three weeks before your departure. Your arrival time at Philmont and the number of crews in your group is important information. If any of the information changes after you mail the postcard, please notify Philmont.

#### TOUR DIRECTOR PLAN

For each multiple of 30 or more campers, councils are urged to avail themselves of the opportunity to supplement the adult leadership and relieve advisors of fiscal details by including a fourth adult as Tour Director within the following guidelines:

- (1) He is a Scouter who has the responsibility for the safe transportation of the contingent to and from Philmont. He is the liaison between his contingent and Philmont.
- (2) He handles all fiscal arrangements en route and at Philmont. Examples are: bus schedules, overnight stops, lodging and meals, tours, final settlement with Philmont registrar, communications with council.
- (3) Preferably he should be physically fit, capable of and willing to assume leadership of a crew on the trail in the event the advisor becomes incapacitated. Ideally, when the contingent hits the trail, the Tour Director accompanies one of the crews as an additional advisor.
- (4) Facilities are provided at Camping Headquarters for Tour Directors or advisors who become incapacitated or otherwise cannot make the trail. These are limited, however, (no facilities are provided for wives or families) and opportunities for vehicular travel to visit camps are very limited.
- (5) Tour Directors are top council Philmont promoters. Every effort will be made to acquaint them with Philmont operations during their stay.

#### BUS DRIVER ACCOMMODATIONS

Bus drivers may wish to:

- (1) Stay in Cimarron at the Cimarron Motel Trailer and Camper Park, the St. James Hotel-Motel, or the Kit Carson Motel. Prior reservations are recommended.
- (2) Go with you on your expedition. In this case your driver will need to have a medical examination, meet all physical requirements and all adult requirements.

### FAMILY ACCOMMODATIONS

Philmont does not have facilities to accommodate family members of leaders who are participating in the camping program. Several motels and trailer parks in Cimarron are available for those interested. Prior reservations are recommended.

### TRAVEL ETIQUETTE

A few "rules of the road" for you and your crew to remember as you travel to and from Philmont:

- Wear your Scout or Explorer uniform proudly! You are members of the Boy Scouts of America, a highly regarded youth organization. A Scout or Explorer properly uniformed, sharp appearing, courteous and well mannered, is the best medium for public relations.
- Use the buddy system - no one person ever leaves the group alone.
- Telephone ahead to your next day's stopping places. It is inconsiderate to drop in or cancel without adequate notification.
- Do not use tobacco in public. It may be offensive to those around you.
- Express appreciation to those who extend courtesies to you along the way.

### EXPEDITION NUMBER


Your expedition number is assigned by Philmont. It is determined by your expected arrival date. If your contingent is to arrive July 14, your expedition number will begin 714 which signifies 7th month and the 14th day. Since many contingents arrive each day, a letter distinguishes different contingents (for example, 714-A or B, C, etc.). If your contingent consists of several crews, numbers are used to designate each one. Thus, your crew's complete expedition number may be 714-A-2.

### PHILMONT ADDRESS AND MAIL

Your complete expedition number is essential for mail delivery at Philmont. Incoming mail may be picked up only by the expedition advisor at the Philmont Post Office when your crew arrives and when you return to Camping Headquarters from the trail. You may send mail from any staffed camp.

PHILMONT ADDRESS:    Your Name  
                         Expedition Number  
                         Philmont  
                         Cimarron, NM 87714

### EMERGENCY TELEPHONE NUMBER AT PHILMONT

 Telephone calls to you should be restricted to extreme emergencies only. Since Philmont comprises 215 square miles of rugged mountain wilderness, it can require several hours to transport you from some camps to return an emergency phone call. In those cases, it will speed contact when the caller has your full name and expedition number.

24 H O U R   E M E R G E N C Y   N U M B E R   505 - 3 7 6 - 2 2 8 1

### PHILMONT MUSEUMS

The Kit Carson Museum and Philmont Museum and Seton Memorial Library may be visited any day. Tours of the Villa Philmonte must be arranged at Logistics Services. No fee is charged at any of these museums. Bus transportation can be arranged to visit the Kit Carson Museum at Rayado; the fee is \$24.00\* for a 26 person capacity bus.

\* Subject to change

## ARRIVING AT PHILMONT

### PROCESSING AT CAMPING HEADQUARTERS

A Ranger will be assigned to your crew for the initial processing through Camping Headquarters and will guide you through the steps outlined in your "Guidebook to Adventure". You will save time by carrying all Philmont material with you and by putting your medical forms and Trip Planner/Postmaster cards in alphabetical order by crews.

Plan to attend the leader's orientation meeting at supper time. Chapel Services will be conducted later in the evening (Catholic, Jewish, Mormon, Protestant).

### ON THE TRAIL AT PHILMONT

You are responsible for all campers in your crew and for seeing that everyone hikes together as a crew. A Philmont trek is a team effort - everyone working together and encouraging each other. A crew with an enthusiastic spirit can do far more than it ever dreamed possible. Keep your crew's morale high.

### FOLLOW YOUR ITINERARY

While traveling on Philmont, follow your itinerary as planned and camp only where scheduled. If a change becomes necessary, it must be approved by the Logistics Services. This enables Philmont to know where to contact you for emergency messages or natural disasters such as flooding, forest fires, or damaging winds. These itineraries are carefully developed to avoid overcrowding which detracts from the wilderness atmosphere that characterizes Philmont.

Crews scheduling a trail lunch for day twelve (last day on the trail) cannot be served lunch in the Headquarters dining hall if they arrive early.

### PRESERVING THE PHILMONT WILDERNESS

Philmont is a magnificent wilderness camping area with an immense network of trails and camps tied together by service roads designed for service and protection of both campers and land. In over forty years of operation, more than 500,000 young people have enjoyed the great scenic beauty of Philmont's mountain terrain and experienced the unique and memorable programs of its staffed camps. However, in the past a number of inconsiderate and impolite Scout campers, employing improper camping methods, have marred certain areas of this magnificent land. Consequently, Philmont will ask all campers and their advisors to recommit themselves to good Scout camping and genuine wilderness understanding. Each camper and advisor will be asked to sign the PHILMONT WILDERNESS PLEDGE which declares that he or she will do everything possible to preserve the beauty and wonder of the Philmont wilderness atmosphere and its facilities through good Scout camping. It is expected that Philmont campers will carry this pledge to all camping areas that they might visit throughout America.

The major areas of emphasis involved in the PHILMONT WILDERNESS PLEDGE are:

LITTER - Each camper should make sure that all trails and campsites are left neat and clean. Camping Headquarters should be left in a like manner.

GRAFFITI - Graffiti is a "litter" more offensive than paper. It is unfortunate that some of your camping predecessors have left their "marks" on the walls of Philmont facilities. Not only is graffiti defacing, but it is also degrading and is contrary to all for which the Boy Scouts of America stands. Make sure that neither you nor the members of your crew add to this offensive practice.

WATER - You are in a land where water is scarce and very precious. Conservation and wise use of water has been practiced since the first man entered this land. You must continue this proper use. You should never bathe, do laundry or dishes in or near a spring or stream. Everyone needs water, and you should always leave springs and streams as clean as you found them.

TRAILS - Pledge yourself to respect all trails of Philmont. Do not cut green boughs or trees or mark on them. Do not cut across switchbacks, and do not alter or change trail signs.

CAMPSITES - Camp only in sites designated with a numbered wood block sign. Each crew is responsible for leaving a neat and orderly campsite, whether it be in Camping Headquarters, staffed camps, or nonstaffed camps. Your campsite must be left litter-free with its latrine and sump clean. Carry out all trash. Fires must be left DEAD OUT and then cleaned of debris before you depart. Leave a courtesy woodpile when possible. You should respect the feelings of those crews camping near you and those that will come after you.

Low impact camping and hiking is the desire of everyone who enjoys the outdoors. Philmont serves between 12,000 and 15,000 Scouts, Explorers and their advisors each year. Nevertheless, it is not the wear of so many pairs of boots that mars Philmont; it is the carelessness and thoughtlessness of inconsiderate campers. It is our sincere hope that through your commitment to the PHILMONT WILDERNESS PLEDGE, Philmont and all other areas will always remain beautiful, clean, and natural in order to enjoy outdoor adventure. We ask your dedication to the fulfillment of this goal.

#### CONSERVATION

Most conservation projects at Philmont consist of trail construction or repair. This is vitally important when 15,000 people use the backcountry each year. You will see some badly eroded areas which are the result of poor trail construction or lack of maintenance.

Three hours of conservation work is expected of each camper to earn the Arrowhead Patch. (Ten hours of conservation work is required for the Fifty-Miler Award. The three hours earned at Philmont can be applied - the other seven may be acquired back home.)

Philmont has several Trail Construction Supervisors located strategically throughout the backcountry. Logistics Services will identify the best location for your crew to meet one of these staff members and conduct your project. If your itinerary does not include a project area they will identify an alternate project.

#### PHILMONT FIELDGUIDE

The Philmont Fieldguide will provide you with an understanding of the animals, plants, geology, weather, astronomy and the impact of humans on the Philmont environment. The Fieldguide, 176 pages of color illustrations and explanations, is available at the Philmont Trading Post for \$6.95. If ordering by mail, include an additional \$1.00 for shipping and handling. A complete list of trading post items will be available upon request after May 1.



## PHILMONT ITINERARIES

Advance itinerary selection enables your crew to choose from popular itineraries which have been carefully planned. Every itinerary offers a never-to-be-forgotten wilderness adventure. Your crew will select its trek from the twenty-four pre-planned choices offered in this book.

You are requested not to ask for a special itinerary, one differing from those offered. It cannot be considered until you arrive at Philmont since priority is given to preplanned itineraries and the capacity of each camp must be observed. Crews arriving without an itinerary reservation will be limited to the choices available that day.

The use of the itineraries listed in this book and the policy of starting only two crews per day on each itinerary is observed for the following reasons:

- \* It disburses people which helps maintain a wilderness atmosphere and minimizes the physical impact upon the environment.
- \* The location of your crew is known every day if it should become necessary to contact you about a natural disaster or an emergency message affecting one of your members.
- \* Disbursal of people helps to prevent crowding at program areas.

### WHEN SELECTING YOUR ITINERARY

You will need three basic tools: (1) a Philmont map, (2) a "Guidebook to Adventure", and (3) this book. Bring the crew together and explain that the objective is to select five top choices of itineraries from the twenty-four offered. Every crew is expected to make its selection from the itineraries in this book.

Several methods may be used to determine your crew's choices of itineraries:

- (1) One method is to have each crew member vote for the three program features he likes best, after studying the program list which follows the itineraries in this book. Tally the votes for each program; using the program-itinerary chart, you can determine which itinerary includes most of your desires.
- (2) Another method is to ask each crew member to study all itineraries and to make five choices. When all crew members have made their selections, the individual choices can be assembled, weighed, and the top five determined.
- (3) Devise your own method for making selections.

Please note that although all available program features are indicated on the enclosed itineraries, your crew is not required to participate in each and every one. Some may not interest you. Also, several programs must be scheduled by an Itinerary Planner when you arrive at Philmont, such as horse rides and burro packing, because of a limited number of animals.

If all available horses are already scheduled, your crew will NOT be able to have a horse ride.

## DIFFICULTY OF ITINERARIES

Each itinerary is rated and the degree of difficulty is determined by mileage, ruggedness of terrain, and the number of layovers. Follow the itineraries on the enclosed Philmont map. The brown contour lines represent 80 foot elevation changes; the more lines you cross on an upward route, the tougher the climb. Steep downhill climbs are often tough, too. Mileage figures on itineraries are approximate and do not include side hikes except for Baldy Mountain. All itineraries may be used to qualify for distance requirements of the Fifty-Miler Award.

A "Typical" itinerary is approximately 50 miles and allows considerable time to enjoy program features. However, even a Typical itinerary requires considerable exertion because Philmont elevations vary from 6,500 to 12,441 feet with many long, difficult trails covering rugged and rocky terrain. A Typical itinerary can be made more challenging by taking side hikes.

A "Rugged" itinerary is approximately 51-66 miles in length and provides a variety of program opportunities. These itineraries are designed to meet the needs of most crews.

A "Strenuous" itinerary is approximately 68-76 miles in length and should be attempted only by a crew that enjoys lots of rugged mountain hiking and is in good physical condition. Smaller crews or chartered units are recommended for these treks.

A "Super Strenuous" itinerary is approximately 78-109 miles in length and is the most difficult of any. The Super Strenuous itineraries are highlighted by climbing many of Philmont's highest peaks. These itineraries are recommended only for experienced crews with seasoned backpackers and should not be attempted unless in top physical condition and capable of hiking great distances at high elevations. A regular program of physical conditioning for several months prior to your arrival is imperative. Program time is limited since much of each day is spent in hiking.

All itineraries are tough - the difference is in degrees of toughness. Good physical condition is considered a prerequisite for all Philmont treks.

## PHILMONT ITINERARY NUMBER

"A" & "B" itineraries are exactly alike. They allow two crews from the same contingent to follow the same itinerary throughout their trek, although they are to hike independently on the trail consistent with the low impact camping ethic of the Boy Scouts of America. If two crews wish to use the same itinerary, send the itinerary choice cards to Philmont together and indicate this desire on the cards. Crews of more than 12 persons may be requested to divide into smaller, more manageable crews.

Take care in making your choices. The decisions will be tough because every itinerary is GREAT!

The sketch maps and graphs accompanying each itinerary are designed to show the area and terrain covered on each. The graphs depict elevation changes; the more up and down distance shown on each graph, the more challenging the trek will be.

This itinerary book is designed to let you compare different graphs by placing the ends of the pages so that the graphs appear side by side. "Smiling faces" represent layovers where you spend two nights in the same camp.

RESERVING YOUR ITINERARY

When you have determined the top five different itinerary choices for your crew ("A" and "B" are not different), indicate them on the Itinerary Reservation Postcard, which is enclosed, and send it to Philmont promptly. Itineraries are reserved on a first come first served basis. Postcards should be sent by First Class mail. Some companies offering "Fast Service" do not deliver directly to Philmont.

In fairness to everyone, itinerary choices must be submitted on the enclosed postcard. Philmont does not reserve itineraries by telephone or from previous years PEAKS books. You will receive a postcard indicating the itinerary which has been reserved for you. Bring this card with you to Philmont.

SHORT TREKS

If your trek has been approved by Philmont for less than 12 days, an itinerary cannot be confirmed until you arrive at Philmont. Use the itinerary selection card as follows:

- (1) Print across the top of the card the number of days of your trek (i.e. 9 DAYS).
- (2) List on the card the programs that you prefer.
- (3) Complete the rest of the information.
- (4) Mail the card.

This information will aid the itinerary trip planner who will work with you when you arrive at Philmont. Short treks, usually 7 to 10 days, are only scheduled between August 1 and August 14.

YOUR CHECK LIST

- Five top choices of itineraries selected and mailed by May 1 ..... \_\_\_\_\_
- Itinerary number reserved for you by Philmont ..... \_\_\_\_\_
- Health & Medical records complete and signed by doctor and parent .... \_\_\_\_\_
- Information from parents on insurance coverage and policy number ..... \_\_\_\_\_
- Physical training plan developed and initiated several months ahead .. \_\_\_\_\_
- Advance fee payments collected and submitted (due March 1) ..... \_\_\_\_\_
- Final fee payments collected and submitted (due June 1) ..... \_\_\_\_\_
- Tour permit application completed and approved ..... \_\_\_\_\_
- Transportation to and from Philmont arranged ..... \_\_\_\_\_
- Arrival plans and crew information card mailed to  
Philmont 3 weeks before departure ..... \_\_\_\_\_
- Bus driver(s) accommodations arranged ..... \_\_\_\_\_
- Trip Planner/Postmaster cards completed and  
in alphabetical order by crews ..... \_\_\_\_\_
- Expedition Number given to all parents and crew members ..... \_\_\_\_\_
- Your Philmont address given to all parents and friends ..... \_\_\_\_\_
- Philmont's emergency phone number given to all parents ..... \_\_\_\_\_

## ITINERARIES IN BRIEF

### ITINERARY 1 A&B Typical

A program-packed trek through Philmont's scenic south country is featured in this typical itinerary. Continental Tie & Lumber Company at Crater Lake and corn grinding, arrowhead making and sweat lodge at Apache Springs are included. Other programs are mountain livin', black powder rifle, gold mining, panning and blacksmithing. Also rock climbing, environmental awareness and western lore. This itinerary ends with a climb of Philmont's famous landmark, the Tooth of Time.

### ITINERARY 2 A&B Typical

Two layover camps are featured in this typical itinerary which provides the opportunity to take in extra programs, side hikes, or just plain rest and relaxation. You will also have the opportunity to camp at Philmont's highest camp, Mount Phillips (elevation 11,711). Other programs available are Continental Tie & Lumber Company, mountain livin' and black powder rifle, western lore, rock climbing and bouldering, and environmental awareness. Your last night will be spent at Tooth Ridge Camp just a short distance from the Tooth of Time.

### ITINERARY 3 A&B Typical

This typical itinerary provides the opportunity to climb several of Philmont's mountains, including Mount Phillips, Comanche Peak, Trail Peak and Shaefer's Peak. Also featured is a layover at Beaubien, home of one of Philmont's western lore programs. Other programs include Urraca challenge at Urraca, Continental Tie & Lumber Company at Crater Lake, Rocky Mountain Fur Company at Clear Creek, gold mining, panning and blacksmithing at Cypher's Mine and rock climbing and environmental awareness at Cimarroncito. The last night you will enjoy the view from the top of Tooth Ridge.

### ITINERARY 4 A&B Typical

Vaca Starting Camp, on the east edge of Deer Lake Mesa, is where this itinerary originates. You will hike the central country and work south where you will camp along delightful fishing streams the last three nights. Along the way you may experience rock climbing and bouldering, environmental awareness, western lore, mountain livin', blacksmithing and black powder rifle. You will also be exposed to Jicarilla Apache life, burro racing, adobe casa and a cantina.

### ITINERARY 5 A&B Typical

Itinerary 5 has many interesting features such as packing over the top of Mount Phillips, rock climbing, environmental awareness, gold mining, panning, and blacksmithing. You will also enjoy black powder rifle, Rocky Mountain Fur Company, and Continental Tie & Lumber Company. A layover at Beaubien will give you time for western lore, a chuck wagon dinner, hot showers, rest and relaxation. Your last night will be spent at Urraca before a challenging climb to the Tooth of Time and then back to Camping Headquarters.

### ITINERARY 6 A&B Rugged

Four different days you will have an opportunity to try your hand at fishing on this itinerary. You will also hike over Mount Phillips and stay at Comanche Peak Camp, elevation 11,326 feet. Other programs include .30-06 rifle, Rocky Mountain Fur Company, black powder rifle, and fly tying. You can also experience Jicarilla Apache Indian life, burro racing, Continental Tie & Lumber Company, rock climbing and environmental awareness. This exciting trip ends by hiking along the Tooth of Time Ridge to Camping Headquarters.



#### ITINERARY 7 A&B Rugged

This trek through Philmont's south country offers many varied and interesting programs plus the opportunity to fish in clear mountain streams. A two day layover at Apache Springs provides time to view a replica of a Jicarilla Apache Indian village and to learn about their lifestyle. Other programs include Urraca challenge, rock climbing, environmental awareness, Continental Tie & Lumber Company, black powder rifle, gold mining and western lore.

#### ITINERARY 8 A&B Rugged

Fishing for trout in clear mountain streams is emphasized as you travel through Abreu, Fish Camp, Agua Fria and Porcupine. You will enjoy Urraca challenge, burro racing, adobe casa, cantina, environmental awareness and Jicarilla Apache life. Take time as you hike north to experience Rocky Mountain Fur Company, black powder rifle, .30-06 rifle, Mexican dinner and rock climbing before being picked up at Sixmile Gate.

#### ITINERARY 9 A&B Rugged

This trek is enhanced by a night at Philmont's highest camp, Mount Phillips, and a two day layover at Beaubien. While at Fish Camp you may tour Waite Phillips' fishing lodge and fish for trout in the Rayado River. Other programs offered are gold mining and panning, blacksmithing, Rocky Mountain Fur Company, black powder rifle, burro racing and environmental awareness. Meet the Urraca challenge, then rock climbing at Miner's Park. You will spend your last day climbing Shaefer's Peak and traversing the Tooth of Time Ridge.

#### ITINERARY 10 A&B Rugged

Many opportunities exist for fishing in Philmont's south country as you visit Porcupine, Fish Camp and Abreu. In addition, you may experience .30-06 rifle at Sawmill, Rocky Mountain Fur Company and black powder rifle at Clear Creek, western lore at Beaubien, Jicarilla Apache life at Apache Springs, burro racing and riparian environment at Abreu, Continental Tie & Lumber Company at Crater Lake, and rock climbing and environmental awareness at Miner's Park. Your trek ends with a night spent on Shaefer's Pass.

#### ITINERARY 11 A&B Rugged

This 61 mile trek travels Philmont from south to north and allows you to hike over Mount Phillips and camp at an elevation of 11,326 feet on Comanche Peak. Many programs are featured in this unique itinerary such as Urraca challenge, rock climbing, environmental awareness, mountain livin', black powder rifle, Rocky Mountain Fur Company, .30-06 rifle and burro racing. You will spend a night at Black Jack Camp high on Midnight Mesa and then journey to Ponil, former headquarters of the Philturn Rocky Mountain Scout Camp.

#### ITINERARY 12 A&B Rugged

This rugged itinerary begins in the historic logging area of the north country with programs at Pueblano. From there it's off to Copper Park, French Henry, Baldy Mountain and Miranda, the fascinating gold mining district. You will spend 2 days exploring Dean Canyon, highlighted by Dean challenge, rock climbing and environmental awareness. You may also try your hand at burro racing and western lore before heading back to Camping Headquarters along the Tooth of Time Ridge.

ITINERARY 13 A&B Rugged

The novel experience of burro packing is an early feature of this itinerary, a means of travel no longer encountered in the United States. You will also acquire some of the early day skills of logging and gold mining and see the view from the top of Baldy Mountain. Scenic trail camps will be enjoyed as well as Dean challenge, a Mexican dinner and western lore. You will be ready for a layover day at Cimarroncito with rock climbing, bouldering, environmental awareness and an inspiring side hike through Hidden Valley. The last day will find you ascending Shaefer's Peak and historic Tooth of Time.

ITINERARY 14 A&B Rugged

This unique itinerary travels exclusively through Philmont's scenic north country. Included are wilderness trail camps, western lore, and archaeology which provides enlightening information about early inhabitants. If you desire more time to help with excavations at Indian Writings, a layover day can be arranged. You will enjoy learning early day logging and gold mining skills. Two days at beautiful Copper Park, elevation 10,480 feet, will permit you to side hike Baldy Mountain. Your travels will conclude by exploring Dean Canyon, including Dean challenge, rock climbing and environmental awareness.

ITINERARY 15 A&B Rugged

A 66 mile itinerary featuring side hikes to the Tooth of Time and Baldy Mountain. As you work your way north you may experience rock climbing, environmental awareness, western lore, Dean challenge, prospecting and gold mining. At Pueblano's Continental Tie & Lumber Company you can try your hand at pole climbing and compete in sawing contests. Last stop on this interesting itinerary is Indian Writings where you can view petroglyphs which were made by Indians as early as 900 AD.

ITINERARY 16 A&B Rugged

This itinerary starts in the scenic, historic North Ponil Canyon. While passing through Indian Writings you will have an opportunity to hear about people who lived there as early as 900 AD. Western lore, packing with burros and Continental Tie & Lumber Company will be among your experiences as you prepare to side hike Baldy Mountain. Other opportunities will include gold mining, blacksmithing, Dean challenge, rock climbing and environmental awareness as you head south to Harlan for a Mexican dinner and burro racing.

ITINERARY 17 A&B Strenuous

This strenuous itinerary invites you to side hike the Tooth of Time and Baldy Mountain. As you head north from Rayado River Camp you may participate in rock climbing and environmental awareness at Miner's Park and western lore at Clark's Fork. You will explore the central section of Philmont and enjoy the quiet grandeur of trail camps. Dean challenge, the prospector and his burro, and the old days of gold mining will come alive in the north country. Burro packing and logging skills will round out your life on this itinerary.

ITINERARY 18 A&B Strenuous

Philmont's spectacular north country is featured in this strenuous 69 mile trek. You will have an opportunity to race burros and enjoy a delicious Mexican dinner at Harlan. As you trek toward Baldy Mountain you will climb rock and learn about environmental awareness at Dean Cow, view much of Philmont's mountain wilderness from Dean Skyline, and encounter Dean challenge at Head of Dean. Upon reaching Ewell's Park you may participate in gold mining & panning at French Henry and learn about the prospector and his burro at Miranda. Your trek ends in Ponil country with Continental Tie & Lumber Company, western lore and archaeology.

#### ITINERARY 19 A&B Strenuous

North Ponil Canyon begins this strenuous itinerary which tours the north country, and concludes with a night at Tooth Ridge before hiking to Camping Headquarters. As you pass through Indian Writings, hear about the people who lived there 1,000 years ago. Enjoy the exquisite views from Hart Peak, participate in western lore and the Continental Tie & Lumber Company. At Baldy Camp, side hike Baldy Mountain and learn about gold mining at French Henry. As you wind your way back south, meet the prospector and his burro at Miranda, Dean challenge, then rock climbing and environmental awareness.

#### ITINERARY 20 A&B Strenuous

This strenuous itinerary offers a wide range of programs throughout Philmont. At Dan Beard you will experience a remote wilderness in Philmont's northernmost camp. Indian Writings offers an exposure to archaeology. As you proceed through the central country you may participate in .30-06 rifle, Rocky Mountain Fur Company or black powder rifle (there may not be time for both). Further south at Beaubien is the western lore program and Continental Tie & Lumber Company at Crater Lake. Rock climbing and environmental awareness at Miner's Park is the last stop before hiking in over the Tooth of Time Ridge.

#### ITINERARY 21 A&B Strenuous

Itinerary 21 is a mountain climber's delight. After climbing Baldy Mountain you will proceed south to hike some of Philmont's other major peaks including Mount Phillips, Big Red, Black Mountain, and the Tooth of Time. Much time will be spent in hiking and enjoying the remote wilderness, but you may have time to participate in burro packing, prospecting, Continental Tie & Lumber Company, Dean challenge, rock climbing, environmental awareness, western lore and gold mining and panning. This strenuous trek will challenge even the most seasoned backpacker.

#### ITINERARY 22 A&B Super Strenuous

This super strenuous itinerary provides an abundance of hiking with less time for program activities. The trek begins in Philmont's south country where you can take part in the Continental Tie & Lumber Company, western lore, rock climbing and environmental awareness. As you hike toward Baldy country, participate in Dean Challenge and gold prospecting, then head over the 12,441 foot Baldy (with packs) to Copper Park. This trek includes gold mining and panning, and concludes at Indian Writings where archaeologists will tell you about the ancient history of the North Ponil Canyon.

#### ITINERARY 23 A&B Super Strenuous

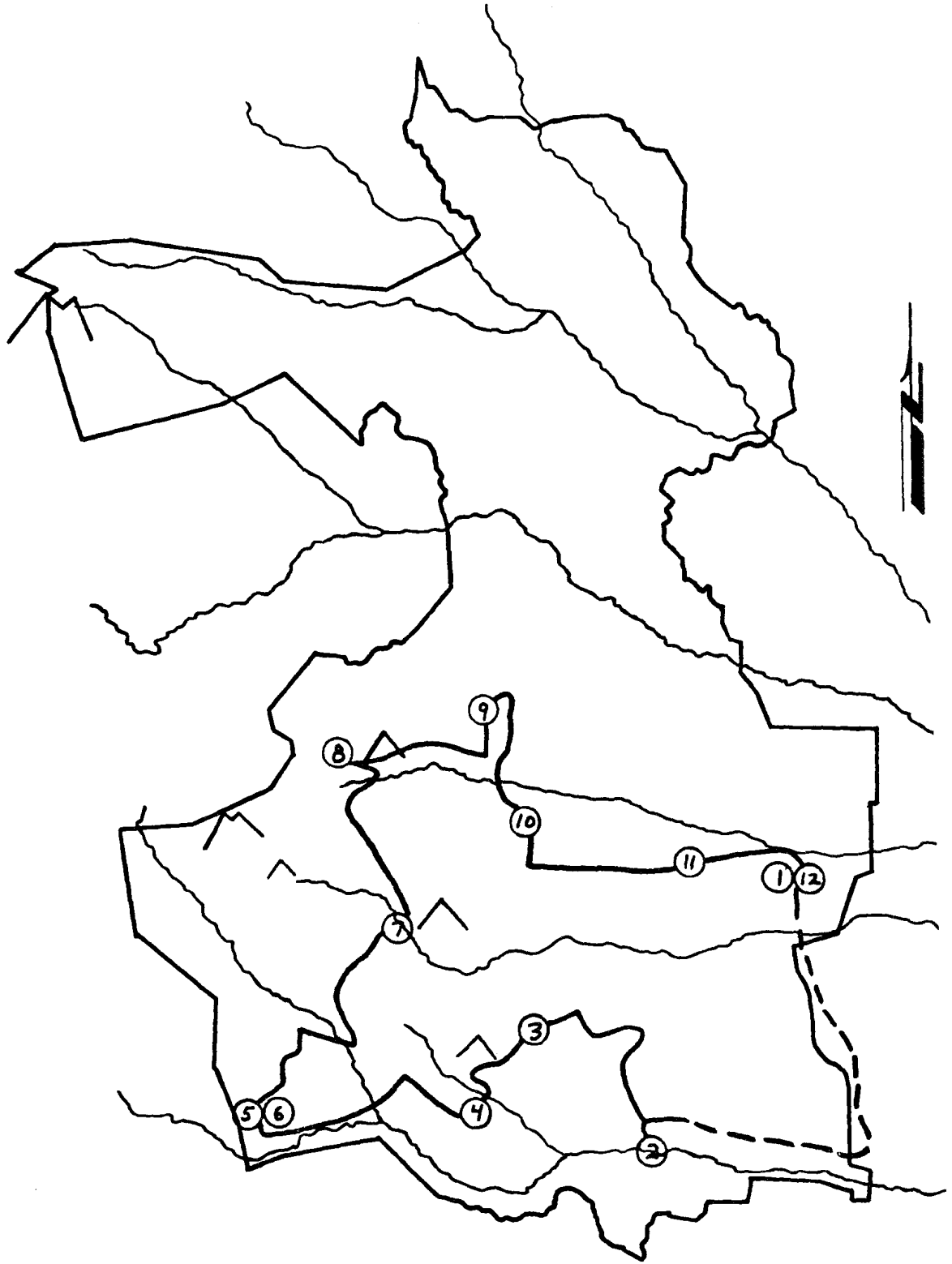
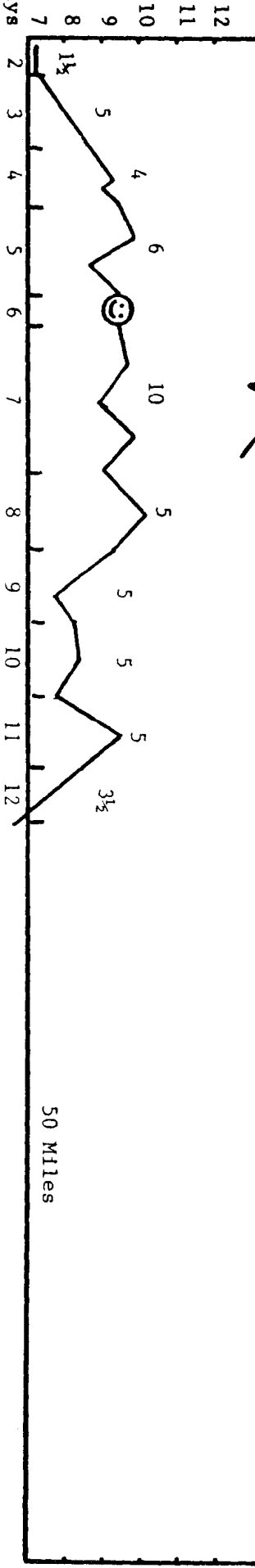
Here is the answer for crews seeking a super-adventurous trek. There is strenuous hiking with limited time for some exciting programs. Opportunities include fly tying and fishing, Jicarilla Apache life, black powder rifle, rock climbing, environmental awareness, and Dean challenge. You will want to side hike Baldy, Philmont's highest mountain, and participate in prospecting, gold mining, Continental Tie & Lumber Company and western lore. Burro packing your last two days will climax this successful trip.

#### ITINERARY 24 A&B Super Strenuous

The ultimate of all itineraries is this 109 mile super strenuous trek which will challenge even the best, physically and mentally. You will have the opportunity to hike most of Philmont's major peaks, all over 10,000 feet. Included are Trail Peak, Black Mountain, Bear, Big Red, Mount Phillips, Comanche Peak and Baldy. A remote wilderness camping experience is provided while hiking much of the Philmont territory. Time for program opportunities is limited. Only those in top physical condition who are accustomed to high elevation hiking and who enjoy strenuous work should attempt this itinerary.

Elevation in thousands of feet

Days



ITINERARY 1



PHILMONT ADVENTURE ITINERARY NO. 1 A & B

TYPICAL

50 Miles

EXPEDITION NUMBER RANGER

COUNCIL CITY STATE

ADULT ADVISOR(S) CREW LDR.

NUMBER OF CREW MEMBERS  
 CREW MEMBERS  
 ADULT ADVISOR(S)  
 TOTAL

DAY OF TREK	DAY OF WEEK	DAY OF MONTH	CAMP	PROGRAM FEATURES	FOOD		
					Menu No.	Pick Up	Signature
1.			Camping Headquarters	Opening Campfire	CH	NO	NONE
2.			RAYADO RIVER	Ranger Training		HQ	
3.			CRATER LAKE	Continental Tie & Lumber Co. Philmont Story Campfire		HQ	
4.			LOOKOUT MEADOW	Side Hike Trail Peak Dry Camp		HQ	
5.			APACHE SPRINGS	Fly Tying & Fishing @ Fish Camp Jicarilla Apache Life		PJ 1	
6.			APACHE SPRINGS	Corn Grinding, Arrowhead Chipping, Sweat Lodge		PJ 1	
7.			BLACK MOUNTAIN	Black Powder Rifle, Mountain Livin', Blacksmithing		PJ 2	
8.			CYPHER'S MINE	Gold Mining & Panning Mine Tour, Blacksmithing		PJ 2	
9.			CIMARRONCITO	Environmental Awareness Rock Climbing		UG	
10.			CLARK'S FORK	Hike Hidden Valley, Western Lore Chuck Wagon Dinner, Campfire	-S	UG	
11.			TOOTH RIDGE	Climb Tooth of Time Dry Camp - Water @ Clark's Fork		UG	
12.			Camping Headquarters	Awards Campfire	CH	NO	NONE

EXPEDITION PLAN APPROVAL  
 Adult Advisor  
 Crew Leader  
 Itinerary Planner  
 CONSERVATION PROJECT COMPLETED  
 Hours  
 Signed by Member Philmont Conservation Staff

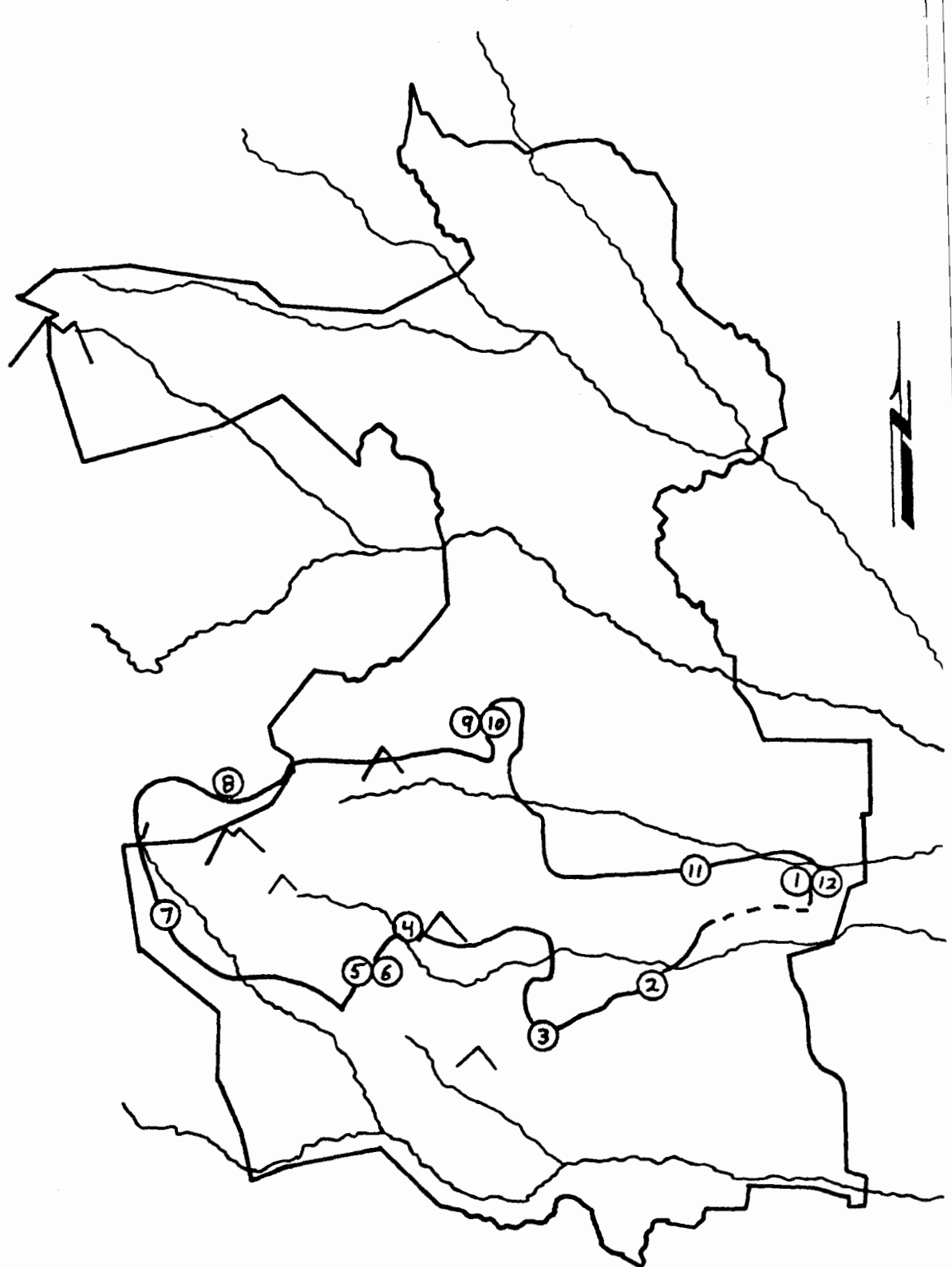
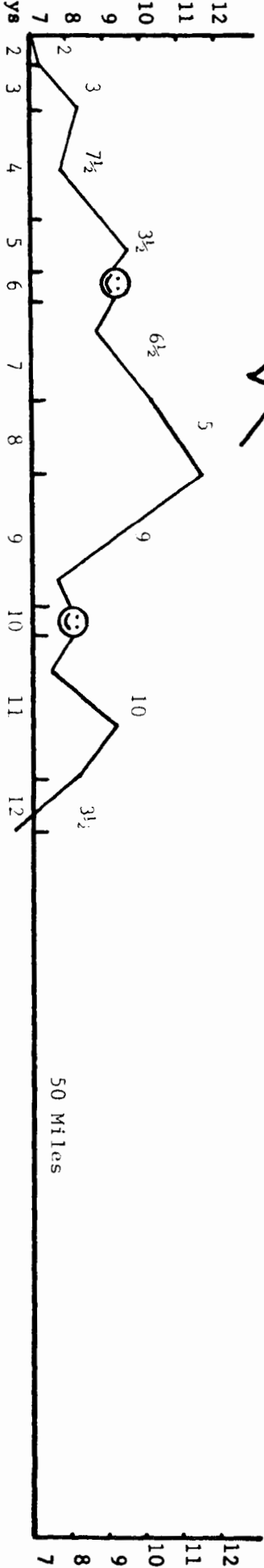
HORSES & BURROS  
 Horse Ride on Day  
 at  
 for persons  
 time  
 Burro Packing on Day  
 at  
 for persons  
 time

-18-

YOUR BUS: Departs from Camping Headquarters for Your Starting Camp on Day 2 at M.

You Hike into Camping HQ Via the Tooth of Time. You are scheduled for a Lunch.  
 NO CHANGES ARE POSSIBLE FOR FOOD PICKUPS, HORSE RIDES OR BUS TRANSPORTATION.  
 Changes of Camps must be Approved in advance by Logistics Services.

Elevation in thousands of feet



ITINERARY 2

PHILMONT ADVENTURE ITINERARY NO. 2 A & B

TYPICAL

50 Miles

EXPEDITION NUMBER RANGER

COUNCIL CITY STATE

ADULT ADVISOR(S) CREW LDR.

NUMBER OF CREW MEMBERS

CREW MEMBERS

ADULT ADVISOR(S)

TOTAL

DAY OF TREK	DAY OF WEEK	DAY OF MONTH	CAMP	PROGRAM FEATURES	FOOD		
					Menu No.	Pick Up	Signature
1.			Camping Headquarters	Opening Campfire	CH	NO	NONE
2.			LOVER'S LEAP	Ranger Training		HQ	
3.			CRATER LAKE	Continental Tie & Lumber Co. Philmont Story Campfire		HQ	
4.			BLACK MOUNTAIN	Black Powder Rifle Mountain Livin', Blacksmithing		HQ	
5.			BEAUBIEN	Side Hike Trail Peak Campfire		PJ 1	
6.			BEAUBIEN	Western Lore Chuck Wagon Dinner	-S	PJ 1	
7.			WILD HORSE	Fishing in Rayado River Trail Camp		PJ 2	
8.			MOUNT PHILLIPS	Rocky Mountain Fur Co. @ Clear Cr. Dry Camp - Water @ Clear Creek		PJ 2	
9.			CIMARRONCITO	Gold Mining & Panning @ Cypher's Mine		PJ 2	
10.			CIMARRONCITO	Environmental Awareness Rock Climbing & Bouldering		UG	
11.			TOOTH RIDGE	Hike Hidden Valley Dry Camp - Water @ Clark's Fork		UG	
12.			Camping Headquarters	Awards Campfire	CH	NO	NONE

EXPEDITION PLAN APPROVAL

Adult Advisor

Crew Leader

Itinerary Planner

CONSERVATION PROJECT COMPLETED

Hours

Signed by Member Philmont Conservation Staff

HORSES & BURROS Horse Ride on Day

at

for persons

time

Burro Packing on Day

at

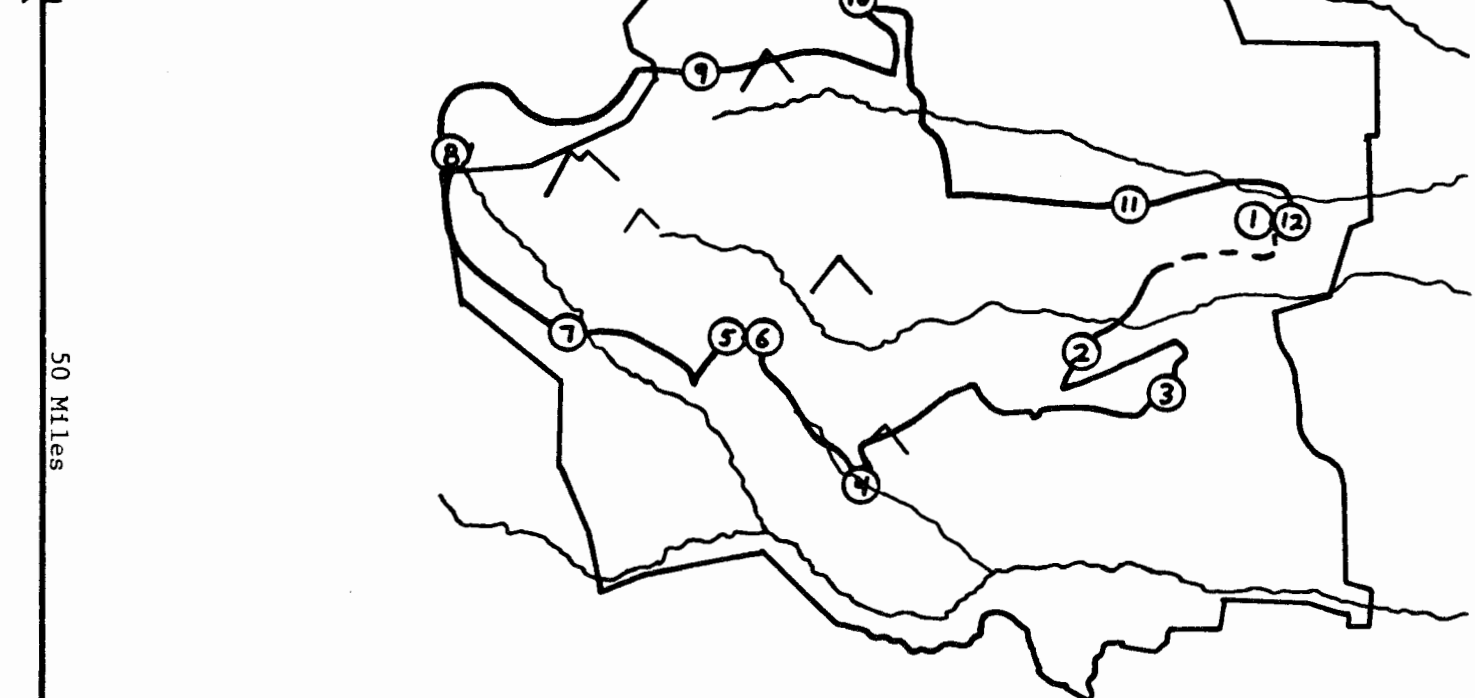
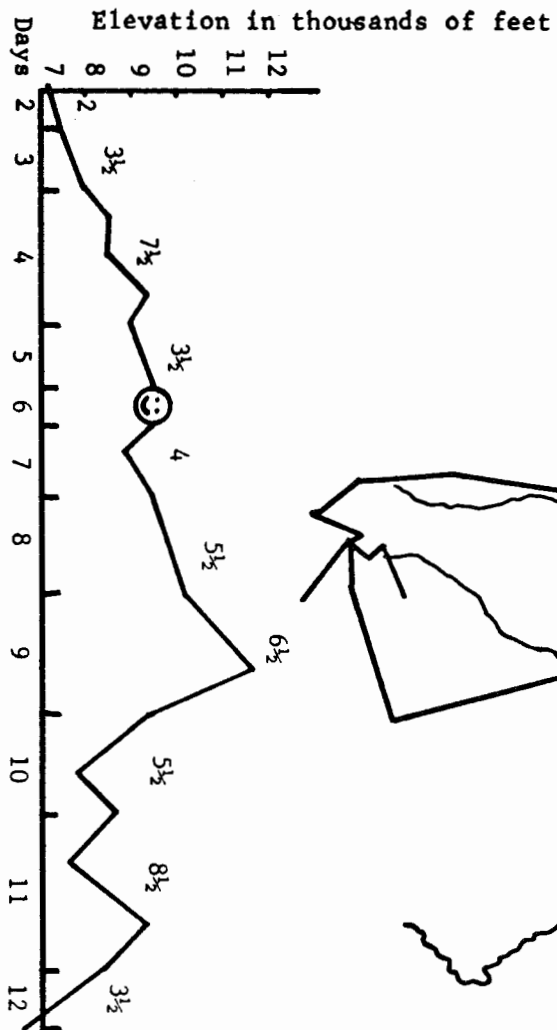
for persons

time

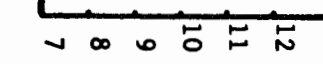
YOUR BUS: Departs from Camping Headquarters for Your Starting Camp on Day 2 at M.

You Hike into Camping HQ Via the Tooth of Time. You are scheduled for a Lunch.

NO CHANGES ARE POSSIBLE FOR FOOD PICKUPS, HORSE RIDES OR BUS TRANSPORTATION. Changes of Camps must be Approved in advance by Logistics Services.



**ITINERARY 3**





PHILMONT ADVENTURE ITINERARY NO. 3 A & B

TYPICAL

50 Miles

EXPEDITION NUMBER RANGER

COUNCIL CITY STATE

ADULT ADVISOR(S) CREW LDR.

DAY OF TREK	DAY OF WEEK	DAY OF MONTH	CAMP	PROGRAM FEATURES	FOOD		
					Menu No.	Pick Up	Signature
1.			Camping Headquarters	Opening Campfire	CH	NO	NONE
2.			LOVER'S LEAP	Ranger Training		HQ	
3.			URRACA	Urraca Challenge Philmont Story Campfire		HQ	
4.			LOWER BONITA	Continental Tie & Lumber Co. @ Crater Lake; Trail Camp		HQ	
5.			BEAUBIEN	Side Hike Trail Peak		PJ 1	
6.			BEAUBIEN	Western Lore, Campfire Chuck Wagon Dinner	-S	PJ 1	
7.			CROOKED CREEK	Fishing in Rayado River Trail Camp		PJ 2	
8.			CLEAR CREEK	Rocky Mountain Fur Co. Black Powder Rifle		PJ 2	
9.			CYPHER'S MINE	Gold Mining & Panning Mine Tour, Blacksmithing		PJ 2	
10.			WEBSTER PARKS	Rock Climbing, Envir. Awr. @ Cimarroncito; Trail Camp		UG	
11.			TOOTH RIDGE	Dry Camp - Water @ Clark's Fork		UG	
12.			Camping Headquarters	Awards Campfire	CH	NO	NONE

-22-

YOUR BUS: Departs from Camping Headquarters for Your Starting Camp on Day 2 at M.

You Hike into Camping HQ Via the Tooth of Time. You are scheduled for a Lunch.

NO CHANGES ARE POSSIBLE FOR FOOD PICKUPS, HORSE RIDES OR BUS TRANSPORTATION.  
Changes of Camps must be Approved in advance by Logistics Services.

NUMBER OF CREW MEMBERS  
CREW MEMBERS  
ADULT ADVISOR(S)  
TOTAL

EXPEDITION PLAN APPROVAL

Adult Advisor

Crew Leader

Itinerary Planner

CONSERVATION PROJECT COMPLETED

Hours

Signed by Member Philmont Conservation Staff

HORSES & BURROS  
Horse Ride on Day

at

for persons

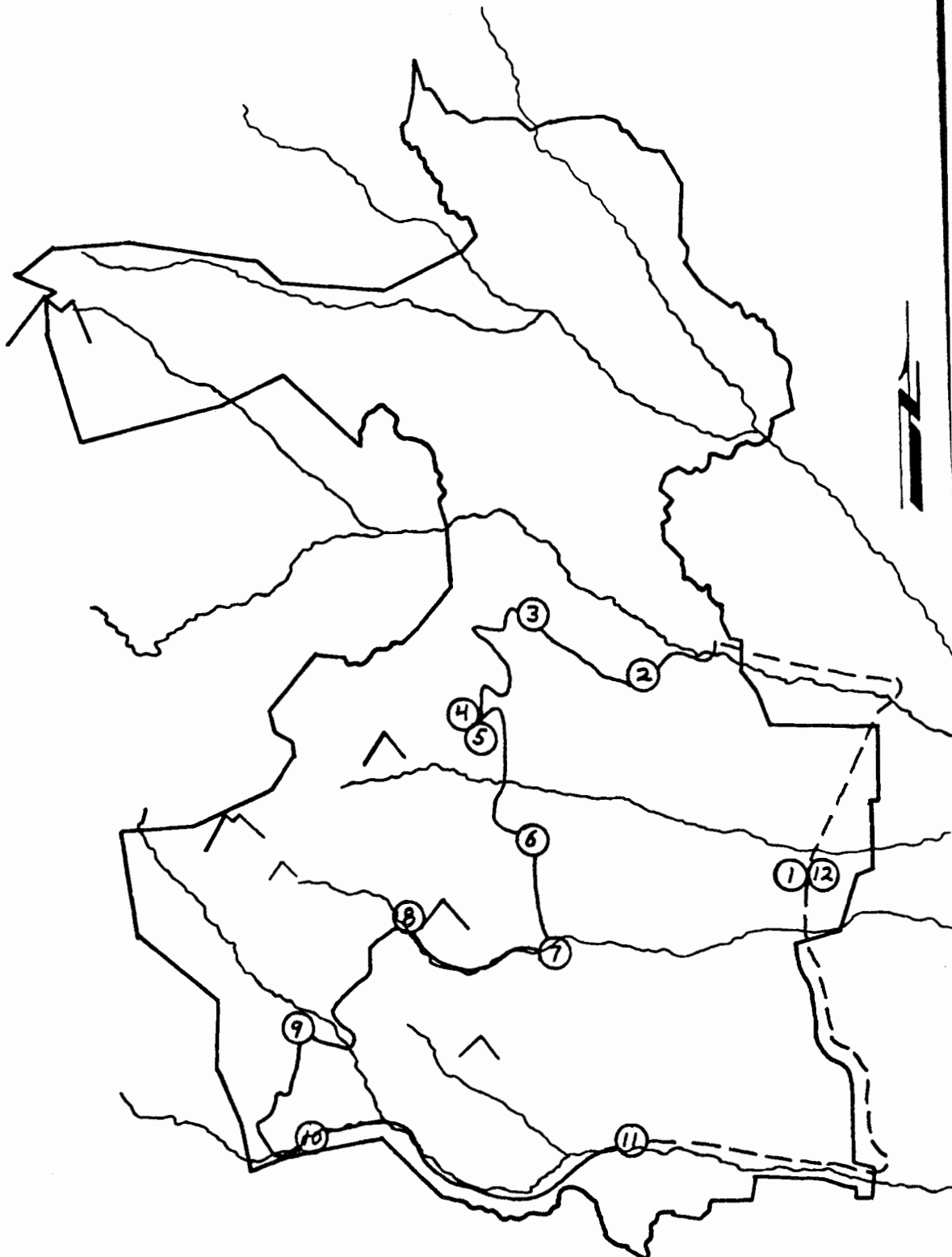
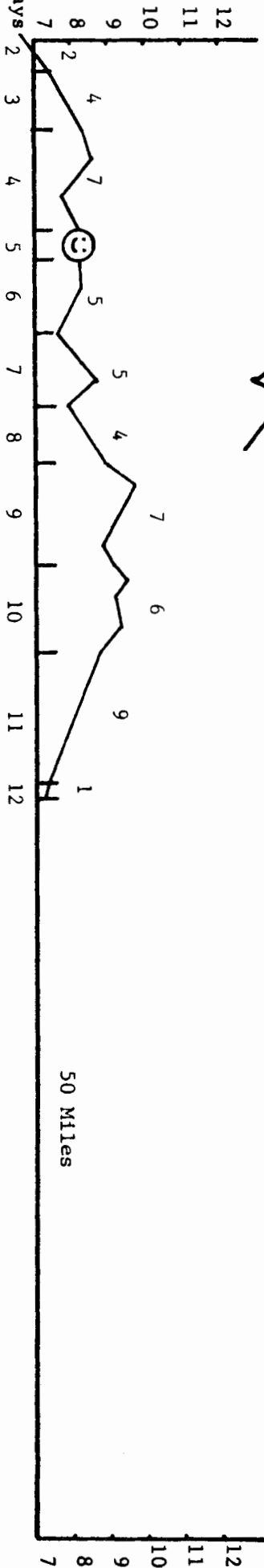
time  
Burro Packing on Day

at

for persons

time

Elevation in thousands of feet



**ITINERARY 4**

PHILMONT ADVENTURE ITINERARY NO. 4 A & B

TYPICAL

50 Miles

EXPEDITION NUMBER ..... RANGER .....  
 COUNCIL ..... CITY ..... STATE .....  
 ADULT ADVISOR(S) ..... CREW LDR. ....

NUMBER OF  
 CREW MEMBERS .....  
 CREW MEMBERS .....  
 ADULT ADVISOR(S) .....  
 TOTAL .....

DAY OF TREK	DAY OF WEEK	DAY OF MONTH	CAMP	PROGRAM FEATURES	FOOD		
					Menu No.	Pick Up	Signature
1.			Camping Headquarters	Opening Campfire	CH	NO	NONE
2.			VACA	Ranger Training		HQ	
3.			DEER LAKE MESA	Trail Camp		HQ	
4.			CIMARRONCITO	Environmental Awareness Rock Climbing		UG 1	
5.			CIMARRONCITO	Bouldering		UG 1	
6.			CLARK'S FORK	Hike Hidden Valley, Western L. Chuck Wagon Dinner, Campfire Side Hike Tooth of Time	-S	UG 2	
7.			NORTH FORK URRACA	Trail Camp		UG 2	
8.			BLACK MOUNTAIN	Mountain Livin', Blacksmithing Black Powker Rifle		UG 2	
9.			BUCK CREEK	Fishing; Trail Camp		PJ	
10.			AGUA FRIA	Jicarilla Apache Life @ Apache Springs, Fishing; Trail Camp		PJ	
11.			ABREU	Fly Tie/Fish @ Fish Cp, Env. Awr. Burro Racing, Adobe Casa, Cantina		PJ	
12.			Camping Headquarters	Hike To Zastrow Turnaround Awards Campfire	CH	NO	NONE

EXPEDITION PLAN APPROVAL  
 Adult Advisor .....  
 Crew Leader .....  
 Itinerary Planner .....

CONSERVATION PROJECT COMPLETED  
 Hours .....  
 Signed by Member Philmont Conservation Staff .....

HORSES & BURROS  
 Horse Ride on Day .....  
 at .....  
 for ..... persons

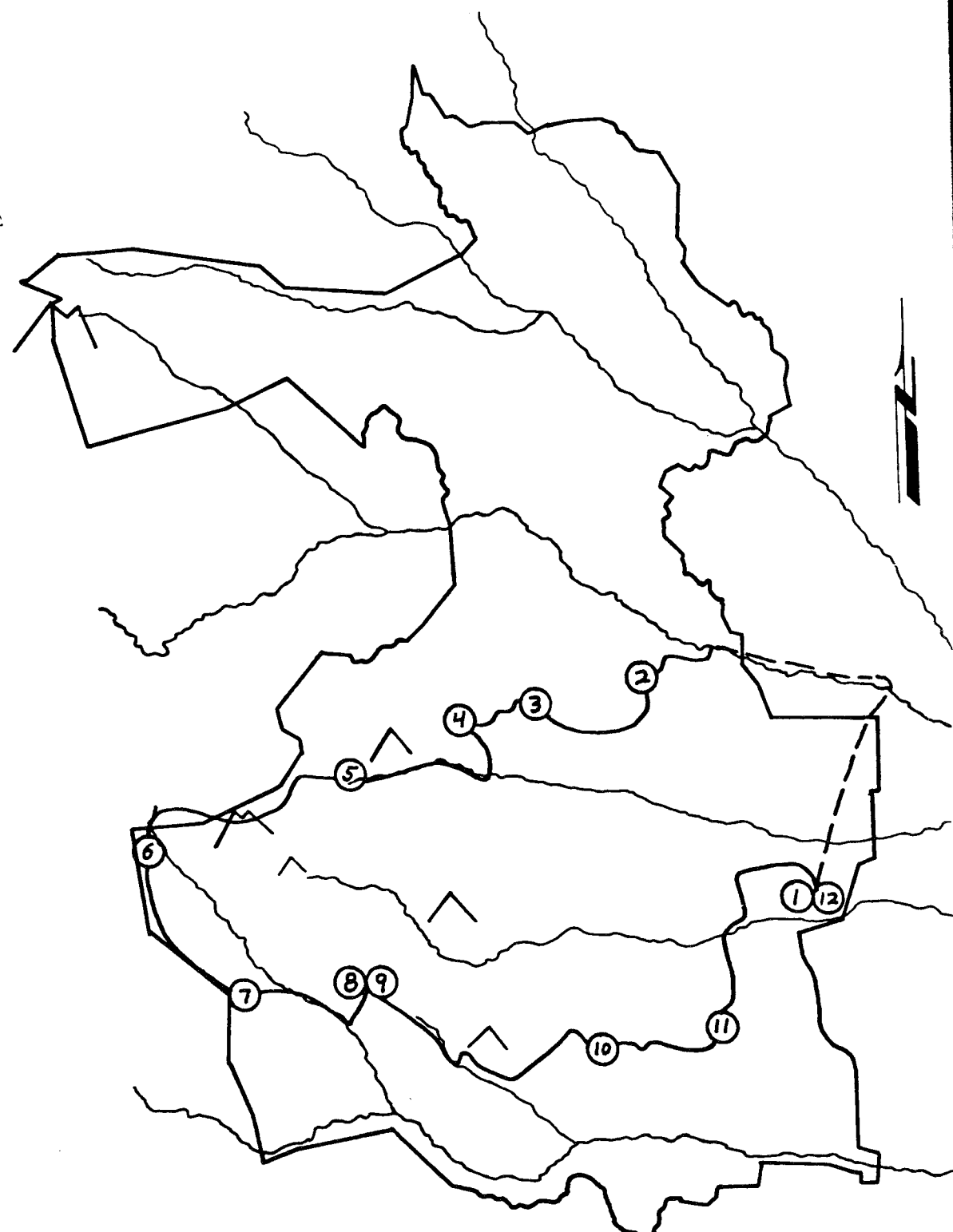
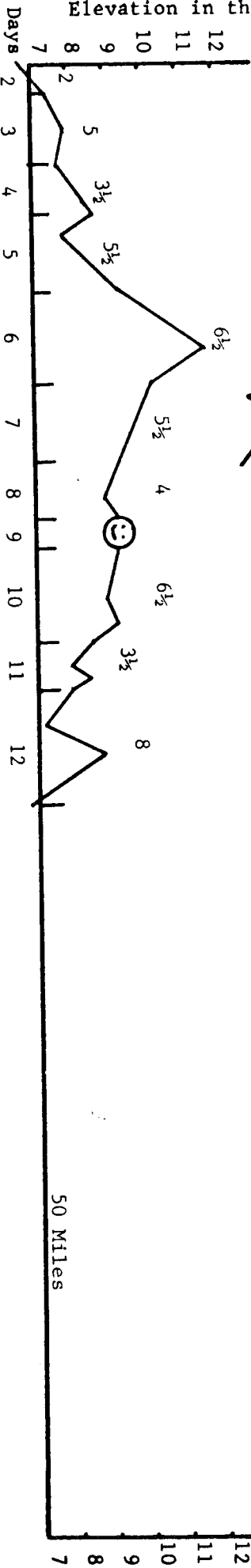
YOUR BUS: Departs from Camping Headquarters for Your Starting Camp on Day 2 at ..... M.  
 Returns to Camping HQ on Day 12 from ZASTROW TURNAROUND at ..... M.

NO CHANGES ARE POSSIBLE FOR FOOD PICKUPS, HORSE RIDES OR BUS TRANSPORTATION.  
 Changes of Camps must be Approved in advance by Logistics Services.

time .....  
 Burro Packing on Day .....  
 at .....  
 for ..... persons  
 time .....

-24-

Elevation in thousands of feet



ITINERARY 5

PHILMONT ADVENTURE ITINERARY NO. 5 A & B

TYPICAL

50 Miles

EXPEDITION NUMBER RANGER

COUNCIL CITY STATE

ADULT ADVISOR(S) CREW LDR.

NUMBER OF CREW MEMBERS  
 CREW MEMBERS  
 ADULT ADVISOR(S)  
 TOTAL

-26-

DAY OF TREK	DAY OF WEEK	DAY OF MONTH	CAMP	PROGRAM FEATURES	FOOD		
					Menu No.	Pick Up	Signature
1.			Camping Headquarters	Opening Campfire	CH	NO	NONE
2.			VACA	Ranger Training		HQ	
3.			UTE SPRINGS	Burro Racing @ Harlan Trail Camp		HQ	
4.			WEBSTER PARKS	Rock Climbing, Envir. Awr. @ Cimarroncito; Trail Camp		UG	
5.			CYPHER'S MINE	Gold Mining & Panning Blacksmithing, Mine Tour		UG	
6.			CLEAR CREEK	Rocky Mountain Fur Co. Black Powder Rifle		UG	
7.			CROOKED CREEK	Trail Camp		UG	
8.			BEAUBIEN	Fishing along Rayado River Western Lore		PJ	
9.			BEAUBIEN	Side Hike Trail Peak Chuck Wagon Dinner, Campfire	-S	PJ	
10.			BEAR CAVES	Continental Tie & Lumber Co. @ Crater Lake; Trail Camp		PJ	
11.			URRACA	Urraca Challenge Philmont Story Campfire		PJ	
12.			Camping Headquarters	Awards Campfire	CH	NO	NONE

EXPEDITION PLAN APPROVAL  
 Adult Advisor  
 Crew Leader  
 Itinerary Planner

CONSERVATION PROJECT COMPLETED  
 Hours  
 Signed by Member Philmont Conservation Staff

HORSES & BURROS  
 Horse Ride on Day  
 at

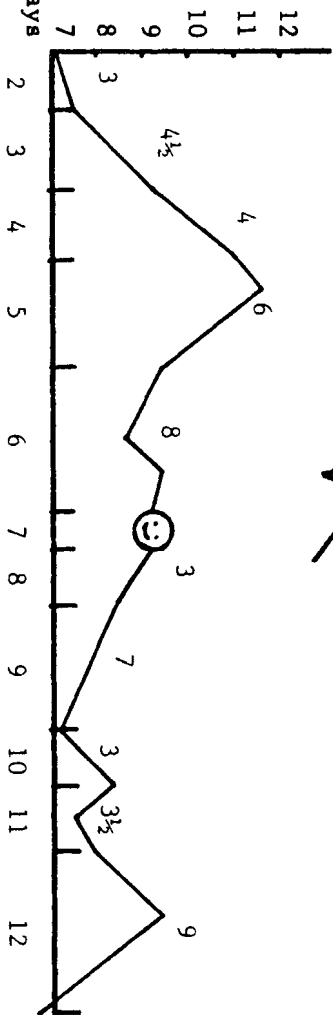
YOUR BUS: Departs from Camping Headquarters for Your Starting Camp on Day 2 at M.

You Hike into Camping HQ Via the Tooth of Time. You are scheduled for a Lunch.  
 NO CHANGES ARE POSSIBLE FOR FOOD PICKUPS, HORSE RIDES OR BUS TRANSPORTATION.  
 Changes of Camps must be Approved in advance by Logistics Services.

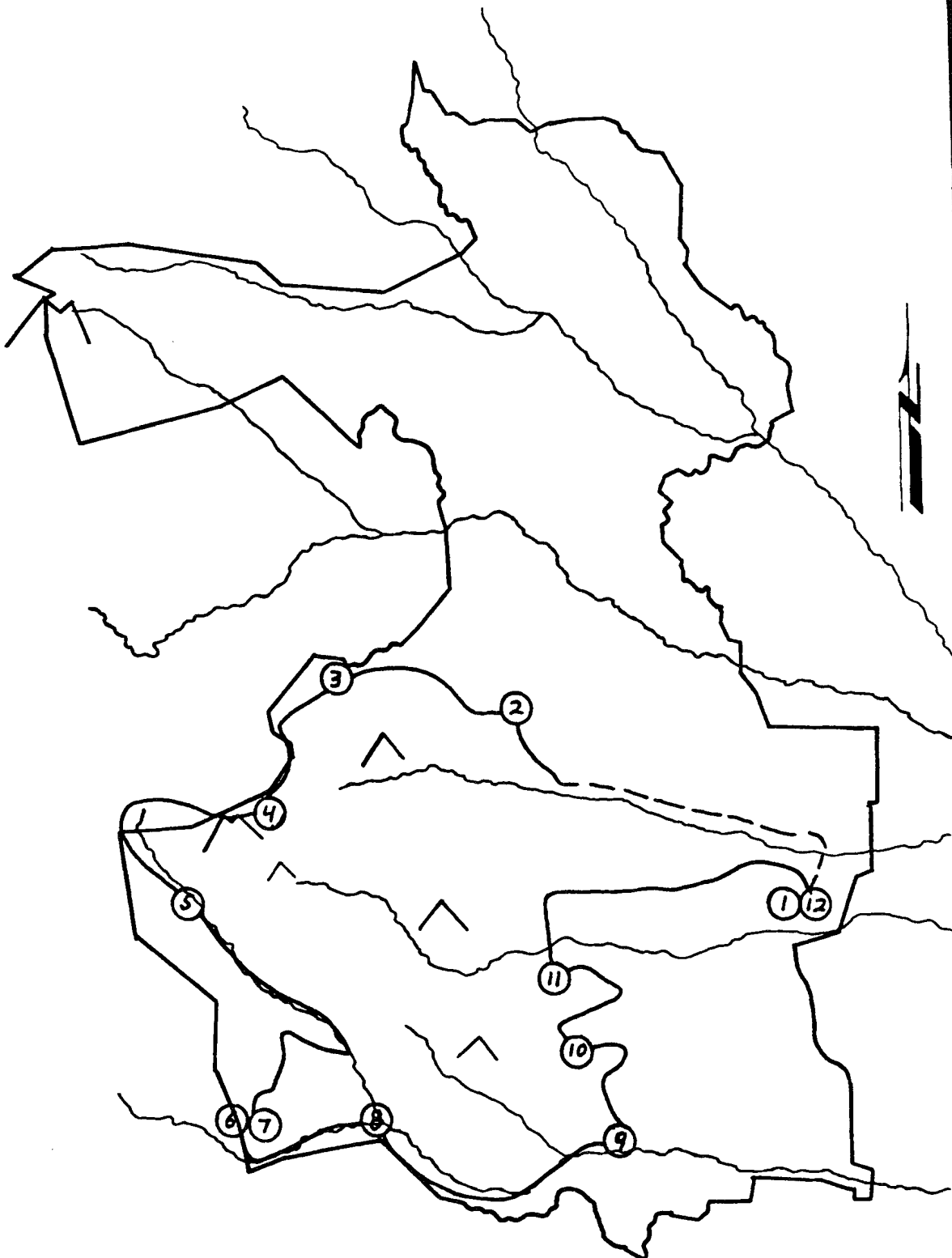
for persons  
 time  
 Burro Packing on Day  
 at  
 for persons  
 time

Elevation in thousands of feet

Days



51 Miles



ITINERARY 6

PHILMONT ADVENTURE ITINERARY NO. 6 A & B

RUGGED

51 Miles

EXPEDITION NUMBER RANGER

COUNCIL CITY STATE

ADULT ADVISOR(S) CREW LDR.

DAY OF TREK	DAY OF WEEK	DAY OF MONTH	CAMP	PROGRAM FEATURES	FOOD		
					Menu No.	Pick Up	Signature
1.			Camping Headquarters	Opening Campfire	CH	NO	NONE
2.			UTE SPRINGS	Ranger Training		HQ	
3.			SAWMILL	.30-06 Rifle/Reloading Metallic Silhouette Shooting		UG	
4.			COMANCHE PEAK	Dry Camp - Water @ Sawmill		UG	
5.			COMANCHE CAMP	RMFC & Black Powder Rifle @ Clear Creek; Trail Camp		UG	
6.			APACHE SPRINGS	Jicarilla Apache Life Fishing nearby		PJ 1	
7.			APACHE SPRINGS	Corn Grinding, Arrowhead Chipping, Sweat Lodge		PJ 1	
8.			FISH CAMP	Fly Tying & Fishing Lodge Tour		PJ 2	
9.			ABREU	Burro Racing, Adobe Casa Cantina, Fishing, Env. Awr.		PJ 2	
10.			BEAR CAVES	Continental Tie & Lumber Co. @ Crater Lake; Trail Camp		PJ 2	
11.			MINER'S PARK	Environmental Awareness Rock Climbing		PJ 2	
12.			Camping Headquarters	Awards Campfire	CH	NO	NONE

NUMBER OF CREW MEMBERS  
CREW MEMBERS  
ADULT ADVISOR(S)  
TOTAL

EXPEDITION PLAN APPROVAL

Adult Advisor

Crew Leader

Itinerary Planner

CONSERVATION PROJECT COMPLETED

Hours

Signed by Member  
Philmont Conservation Staff

HORSES & BURROS  
Horse Ride on Day

at

for persons

time

Burro Packing on Day

at

for persons

time

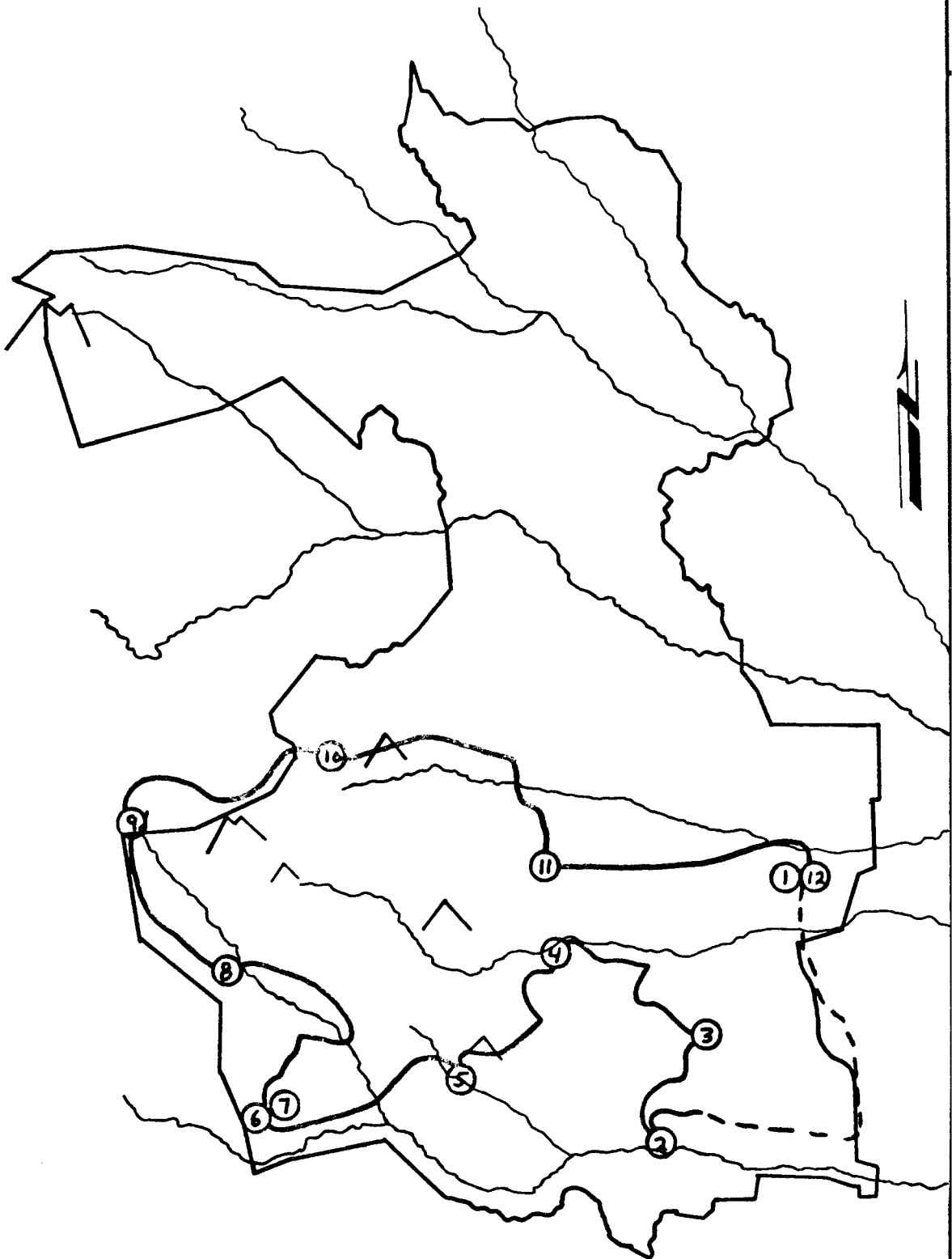
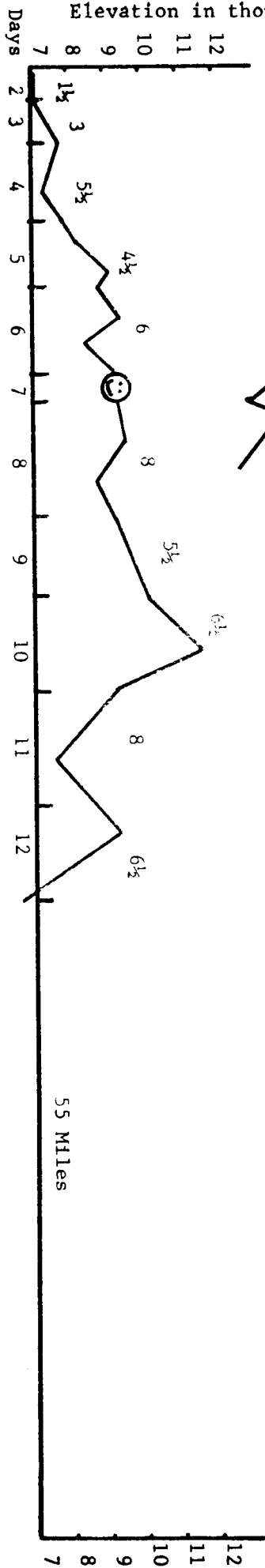
YOUR BUS: Departs from Camping Headquarters for Your Starting Camp on Day 2 at M.

You Hike into Camping HQ Via the Tooth of Time. You are scheduled for a Lunch.

NO CHANGES ARE POSSIBLE FOR FOOD PICKUPS, HORSE RIDES OR BUS TRANSPORTATION.  
Changes of Camps must be Approved in advance by Logistics Services.



Elevation in thousands of feet



ITINERARY 7

PHILMONT ADVENTURE ITINERARY NO. 7 A & B

RUGGED

55 Miles

EXPEDITION NUMBER ..... RANGER .....  
 COUNCIL ..... CITY ..... STATE .....  
 ADULT ADVISOR(S) ..... CREW LDR. ....

NUMBER OF  
 CREW MEMBERS .....  
 CREW MEMBERS .....  
 ADULT ADVISOR(S) .....  
 TOTAL .....

DAY OF TREK	DAY OF WEEK	DAY OF MONTH	CAMP	PROGRAM FEATURES	FOOD		
					Menu No.	Pick Up	Signature
1.			Camping Headquarters	Opening Campfire	CH	NO	NONE
2.			RAYADO RIVER	Ranger Training		HQ	
3.			TOOTHACHE SPRINGS	Urraca Challenge @ Urraca Trail Camp		HQ	
4.			MINER'S PARK	Environmental Awareness Rock Climbing		HQ	
5.			LOWER BONITA	Continental Tie & Lumber Co. @ Crater Lake; Trail Camp		HQ	
6.			APACHE SPRINGS	Fly Tying & Fishing @ Fish Camp Jicarilla Apache Life		PJ 1	
7.			APACHE SPRINGS	Corn Grinding, Arrowhead Chipping, Sweat Lodge		PJ 1	
8.			CROOKED CREEK	Fishing in Buck Creek & Rayado River; Trail Camp		PJ 2	
9.			CLEAR CREEK	Rocky Mountain Fur Co. Black Powder Rifle		PJ 2	
10.			CYPHER'S MINE	Gold Mining & Panning Mine Tour, Blacksmithing		PJ 2	
11.			SHAEFER'S PASS	Western Lore @ Clark's Fork Dry Camp - Water @ Clark's Fork		PJ 2	
12.			Camping Headquarters	Awards Campfire	CH	NO	NONE

EXPEDITION PLAN APPROVAL  
 Adult Advisor .....  
 Crew Leader .....  
 Itinerary Planner .....

CONSERVATION PROJECT COMPLETED  
 Hours .....  
 Signed by Member Philmont Conservation Staff .....

HORSES & BURROS  
 Horse Ride on Day  
 at .....

for ..... persons  
 time .....  
 Burro Packing on Day  
 at .....  
 for ..... persons  
 time .....

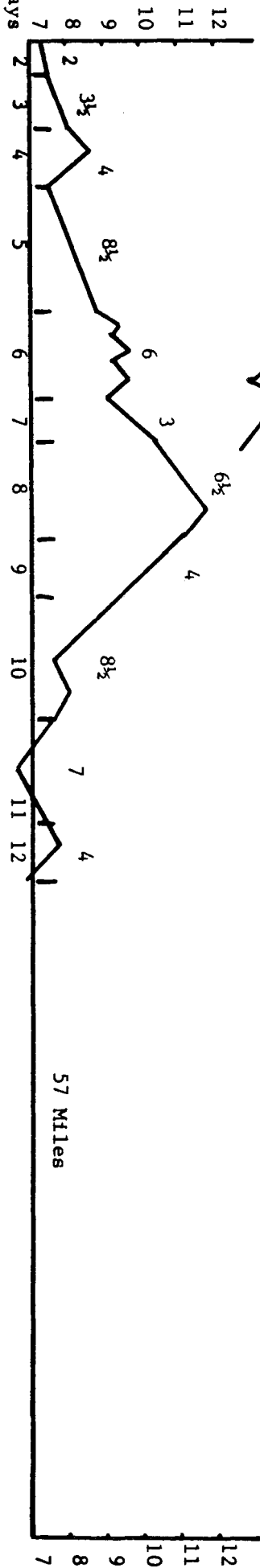
-30-

YOUR BUS: Departs from Camping Headquarters for Your Starting Camp on Day 2 at .....M.

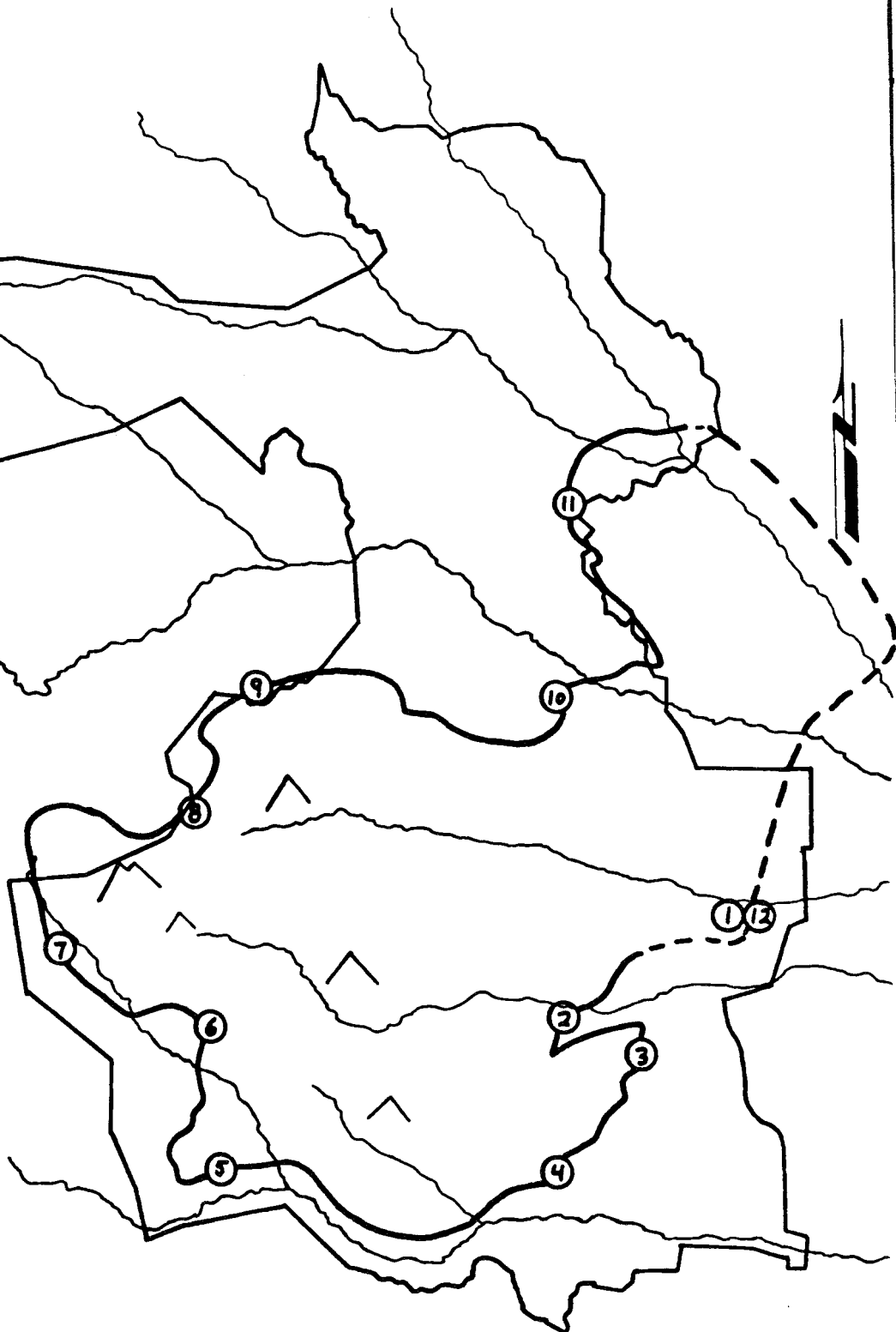
You Hike into Camping HQ Via the Tooth of Time. You are scheduled for a ..... Lunch.

NO CHANGES ARE POSSIBLE FOR FOOD PICKUPS, HORSE RIDES OR BUS TRANSPORTATION.  
 Changes of Camps must be Approved in advance by Logistics Services.

Elevation in thousands of feet



57 Miles



**ITINERARY 8**

PHILMONT ADVENTURE ITINERARY NO. 8 A & B

RUGGED

57 Miles

EXPEDITION NUMBER RANGER

COUNCIL CITY STATE

ADULT ADVISOR(S) CREW LDR.

NUMBER OF CREW MEMBERS

CREW MEMBERS

ADULT ADVISOR(S)

TOTAL

DAY OF TREK	DAY OF WEEK	DAY OF MONTH	CAMP	PROGRAM FEATURES	FOOD		
					Menu No.	Pick Up	Signature
1.			Camping Headquarters	Opening Campfire	CH	NO	NONE
2.			LOVER'S LEAP	Ranger Training		HQ	
3.			URRACA	Urraca Challenge Philmont Story Campfire		HQ	
4.			ABREU	Burro Racing, Adobe Casa Cantina, Fishing, Env. Awr.		HQ	
5.			AGUA FRIA	Fly Tying, Fishing, Lodge Tour @ Fish Camp; Trail Camp		HQ	
6.			PORCUPINE	Jicarilla Apache Life @ Apache Springs, Fishing; Trail Camp		PJ	
7.			WILD HORSE	Trail Camp		PJ	
8.			COMANCHE PEAK	RMFC & Black Powder @ Clear Creek Dry Camp - Water @ Clear Creek		PJ	
9.			SAWMILL	.30-06 Rifle/Reloading Metallic Silhouette Shooting		PJ	
10.			HARLAN	Mexican Dinner	-S	UG	
11.			DEAN COW	Environmental Awareness Rock Climbing		UG	
12.			Camping Headquarters	Hike To Sixmile Gate Awards Campfire	CH	NO	NONE

EXPEDITION PLAN APPROVAL

Adult Advisor

Crew Leader

Itinerary Planner

CONSERVATION PROJECT COMPLETED

Hours

Signed by Member Philmont Conservation Staff

HORSES & BURROS  
Horse Ride on Day

at

for persons

time

Burro Packing on Day

at

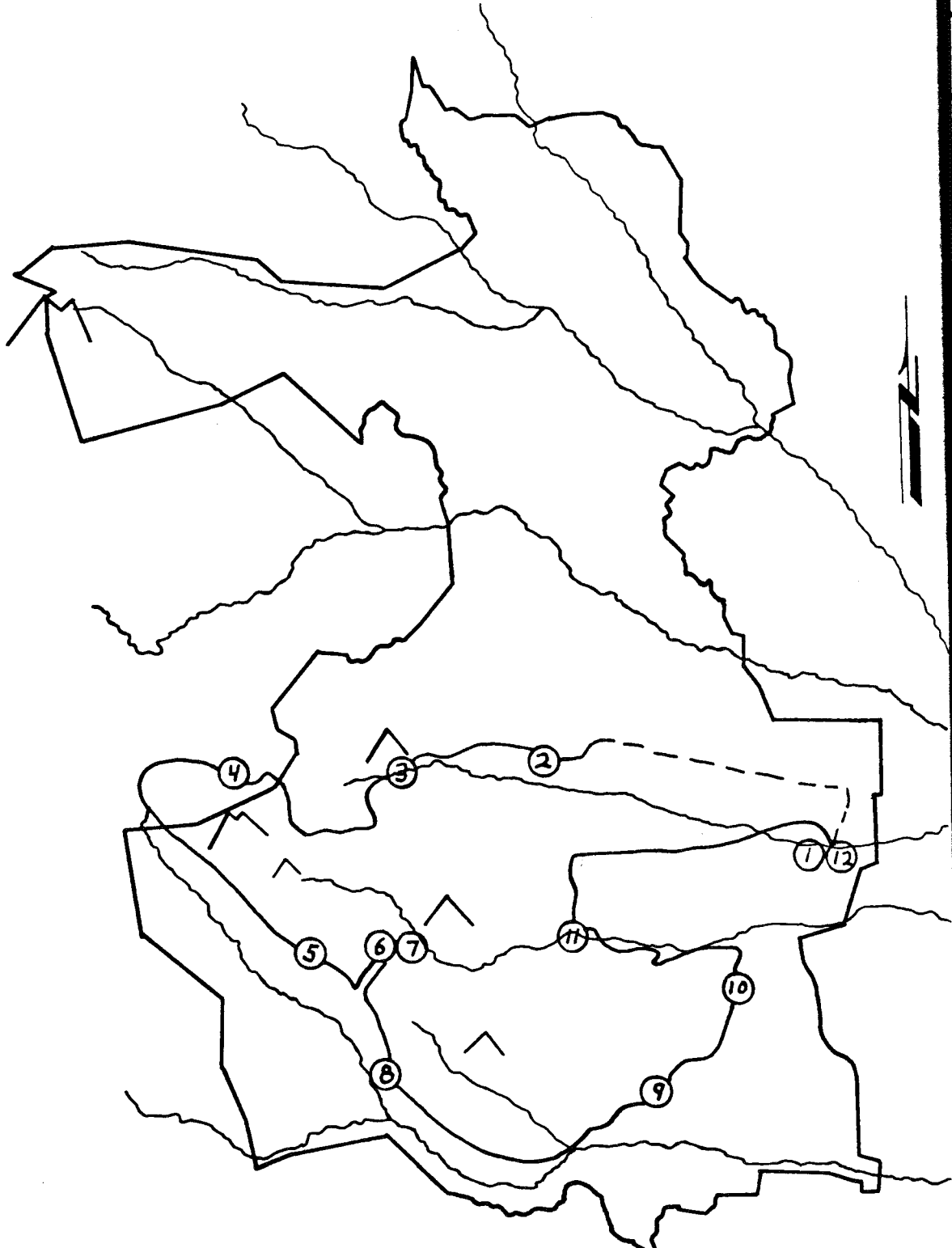
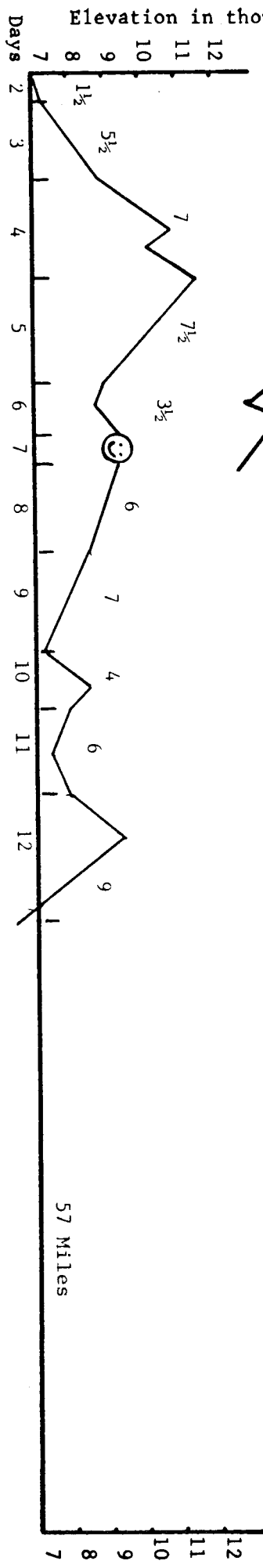
for persons

time

YOUR BUS: Departs from Camping Headquarters for Your Starting Camp on Day 2 at M.

Returns to Camping HQ on Day 12 from SIXMILE GATE at M.

NO CHANGES ARE POSSIBLE FOR FOOD PICKUPS, HORSE RIDES OR BUS TRANSPORTATION.  
Changes of Camps must be Approved in advance by Logistics Services.



**ITINERARY 9**

PHILMONT ADVENTURE ITINERARY NO. 9 A & B

RUGGED

57 Miles

EXPEDITION NUMBER ..... RANGER .....

COUNCIL ..... CITY ..... STATE .....

ADULT ADVISOR(S) ..... CREW LDR. ....

NUMBER OF CREW MEMBERS

CREW MEMBERS

ADULT ADVISOR(S)

TOTAL

DAY OF TREK	DAY OF WEEK	DAY OF MONTH	CAMP	PROGRAM FEATURES	FOOD		
					Menu No.	Pick Up	Signature
1.			Camping Headquarters	Opening Campfire	CH	NO	NONE
2.			CATHEDRAL ROCK	Ranger Training		HQ	
3.			LAMBERT'S MINE	Gold Mining & Panning, Black-smithing @ Cypher's; Trail Camp		HQ	
4.			MOUNT PHILLIPS	Dry Camp		HQ	
5.			PORCUPINE	RMFC & Black Powder Rifle @ Clear Creek; Trail Camp		HQ	
6.			BEAUBIEN	Fishing along Rayado River Western Lore		PJ 1	
7.			BEAUBIEN	Side Hike Trail Peak Chuck Wagon Dinner, Campfire	-S	PJ 1	
8.			FISH CAMP	Fly Tying & Fishing Lodge Tour		PJ 2	
9.			ABREU	Burro Racing, Adobe Casa Cantina, Fishing, Env. Awr.		PJ 2	
10.			URRACA	Urraca Challenge Philmont Story Campfire		PJ 2	
11.			MINER'S PARK	Environmental Awareness Rock Climbing		PJ 2	
12.			Camping Headquarters	Awards Campfire	CH	NO	NONE

EXPEDITION PLAN APPROVAL

Adult Advisor

Crew Leader

Itinerary Planner

CONSERVATION PROJECT COMPLETED

Hours

Signed by Member Philmont Conservation Staff

HORSES & BURROS  
Horse Ride on Day

for ..... persons

time .....

Burro Packing on Day

at .....

for ..... persons

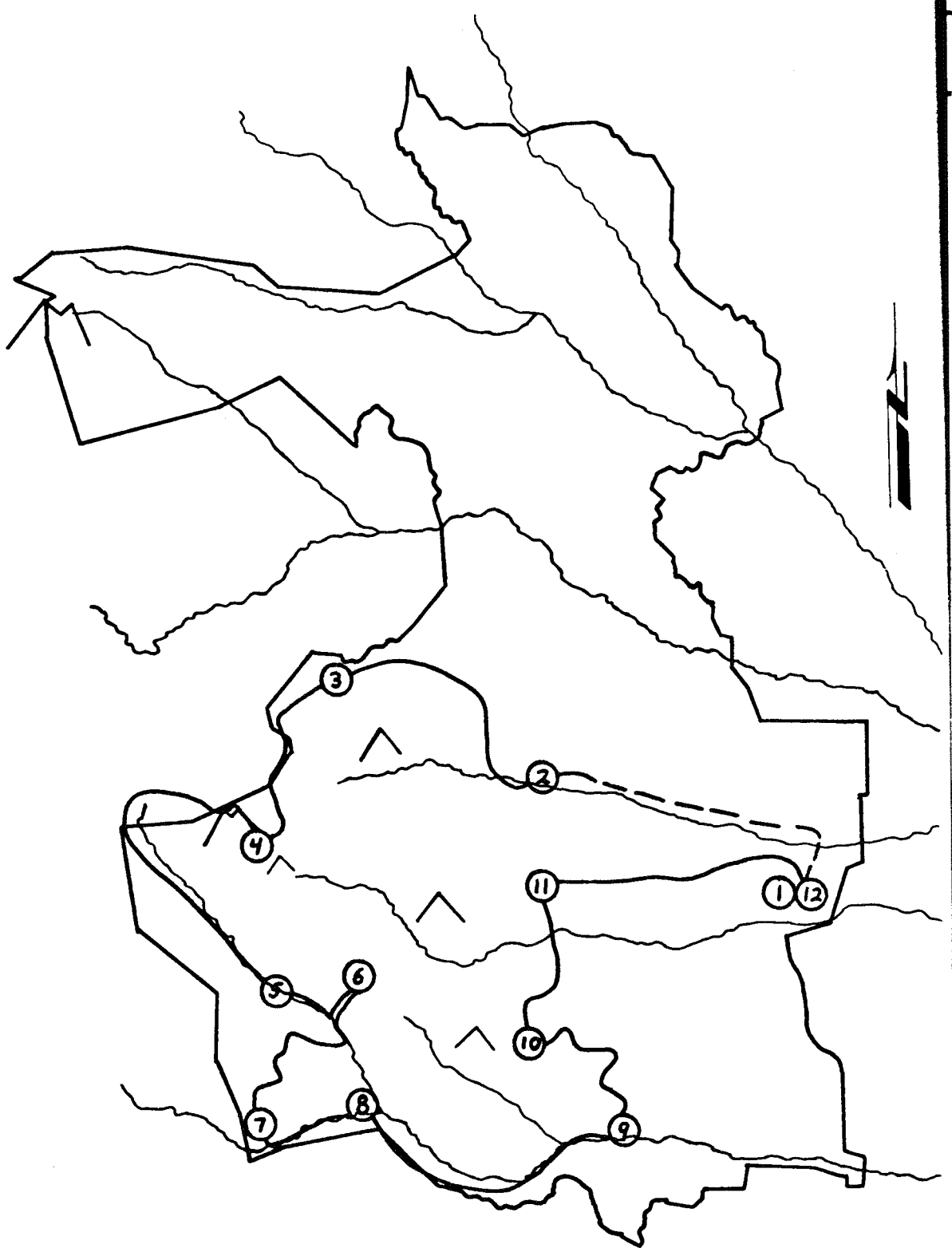
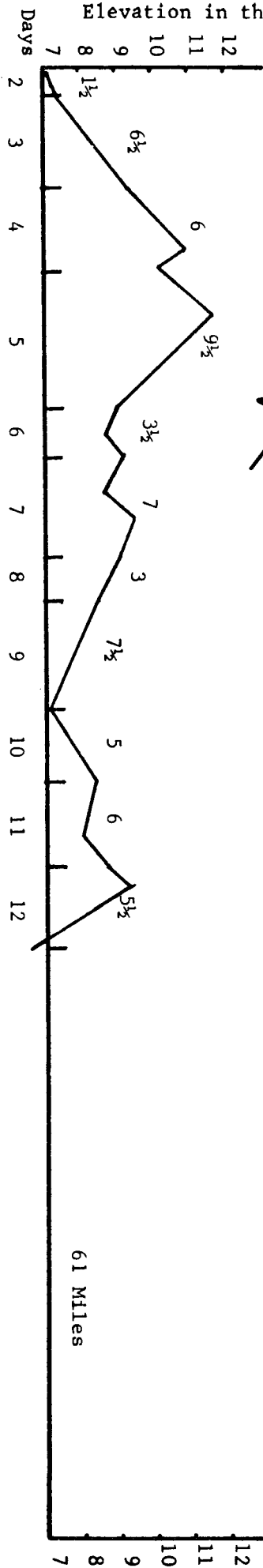
time .....

YOUR BUS: Departs from Camping Headquarters for Your Starting Camp on Day 2 at .....M.

You Hike into Camping HQ Via the Tooth of Time. You are scheduled for a ..... Lunch.

NO CHANGES ARE POSSIBLE FOR FOOD PICKUPS, HORSE RIDES OR BUS TRANSPORTATION.  
Changes of Camps must be Approved in advance by Logistics Services.

Elevation in thousands of feet



ITINERARY 10



PHILMONT ADVENTURE ITINERARY NO. 10 A & B

RUGGED

61 Miles

EXPEDITION NUMBER ..... RANGER .....

COUNCIL ..... CITY ..... STATE .....

ADULT ADVISOR(S) ..... CREW LDR. ....

NUMBER OF  
CREW MEMBERS

..... CREW MEMBERS

..... ADULT ADVISOR(S)

..... TOTAL

DAY OF TREK	DAY OF WEEK	DAY OF MONTH	CAMP	PROGRAM FEATURES	FOOD		
					Menu No.	Pick Up	Signature
1.			Camping Headquarters	Opening Campfire	CH	NO	NONE
2.			CATHEDRAL ROCK	Ranger Training		HQ	
3.			SAWMILL	.30-06 Rifle/Reloading Metallic Silhouette Shooting		HQ	
4.			RED HILLS	Trail Camp		HQ	
5.			PORCUPINE	RMFC & Black Powder Rifle @ Clear Creek, Fishing; Trail Camp		HQ	
6.			BEAUBIEN	Western Lore, Campfire Chuck Wagon Dinner	-S	PJ 1	
7.			LOST CABIN	Jicarilla Apache Life @ Apache Springs; Trail Camp		PJ 2	
8.			FISH CAMP	Fly Tying & Fishing Lodge Tour		PJ 3	
9.			ABREU	Burro Racing, Adobe Casa Cantina, Fishing, Env. Awr.		PJ 3	
10.			CRATER LAKE	Continental Tie & Lumber Co. Philmont Story Campfire		PJ 3	
11.			SHAEFER'S PASS	Rock Climbing, Env. Awr. @ Miners Park; Dry Camp - Water @ N. Fork U		PJ 3	
12.			Camping Headquarters	Awards Campfire	CH	NO	NONE

EXPEDITION PLAN  
APPROVAL

.....  
Adult Advisor

.....  
Crew Leader

.....  
Itinerary Planner

CONSERVATION  
PROJECT COMPLETED

.....  
Hours

.....  
Signed by Member  
Philmont Conservation  
Staff

HORSES & BURROS  
Horse Ride on Day

.....  
at

for ..... persons

time .....

Burro Packing on Day

.....  
at

for ..... persons

time .....

-36-

YOUR BUS: Departs from Camping Headquarters for Your Starting Camp on Day 2 at .....M.

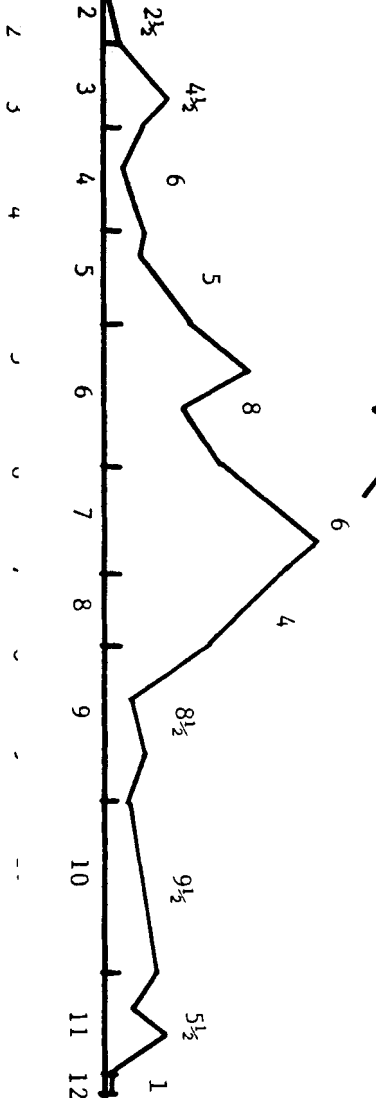
You Hike into Camping HQ Via the Tooth of Time. You are scheduled for a ..... Lunch.

NO CHANGES ARE POSSIBLE FOR FOOD PICKUPS, HORSE RIDES OR BUS TRANSPORTATION.

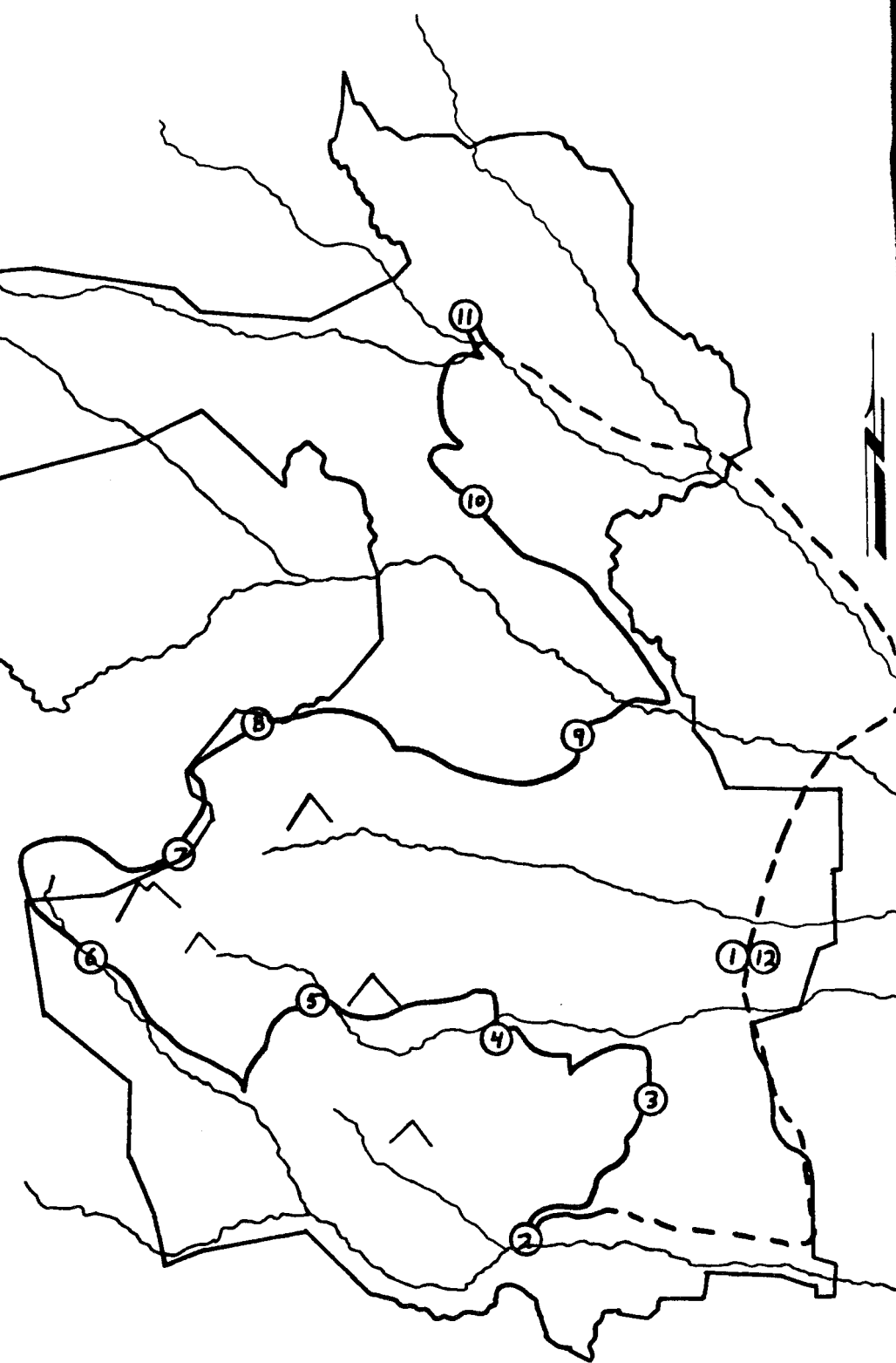
Changes of Camps must be Approved in advance by Logistics Services.

Elevation in thousands of feet

Days 7 8 9 10 11 12



61 Miles



ITINERARY 11

Days 7 8 9 10 11 12

PHILMONT ADVENTURE ITINERARY NO. 11 A & B

RUGGED

61 Miles

EXPEDITION NUMBER ..... RANGER .....

COUNCIL ..... CITY ..... STATE .....

ADULT ADVISOR(S) ..... CREW LDR. ....

DAY OF TREK	DAY OF WEEK	DAY OF MONTH	CAMP	PROGRAM FEATURES	FOOD		
					Menu No.	Pick Up	Signature
1.			Camping Headquarters	Opening Campfire	CH	NO	NONE
2.			OLD ABREU	Ranger Training		HQ	
3.			URRACA	Urraca Challenge Philmont Story Campfire		HQ	
4.			MINER'S PARK	Environmental Awareness Rock Climbing		HQ	
5.			BLACK MOUNTAIN	Mountain Livin', Blacksmithing Black Powder Rifle		HQ	
6.			COMANCHE CAMP	Fishing; Trail Camp		PJ	
7.			COMANCHE PEAK	Rocky Mountain Fur Co. @ Clear Cr. Dry Camp - Water @ Clear Creek		PJ	
8.			SAWMILL	.30-06 Rifle/Reloading Metallic Silhouette Shooting		PJ	
9.			HARLAN	Burro Racing, Mexican Dinner	-S	UG	
10.			BLACK JACK	Dry Camp - Water @ Cimarron River		UG	
11.			PONIL	Western Lore, Cantina Hike To Ponil Turnaround		UG	
12.			Camping Headquarters	Awards Campfire	CH	NO	NONE

-38-

NUMBER OF CREW MEMBERS

CREW MEMBERS

ADULT ADVISOR(S)

TOTAL

EXPEDITION PLAN APPROVAL

Adult Advisor

Crew Leader

Itinerary Planner

CONSERVATION PROJECT COMPLETED

Hours

Signed by Member Philmont Conservation Staff

HORSES & BURROS Horse Ride on Day

at

for ..... persons

time .....

Burro Packing on Day

at

for ..... persons

time .....

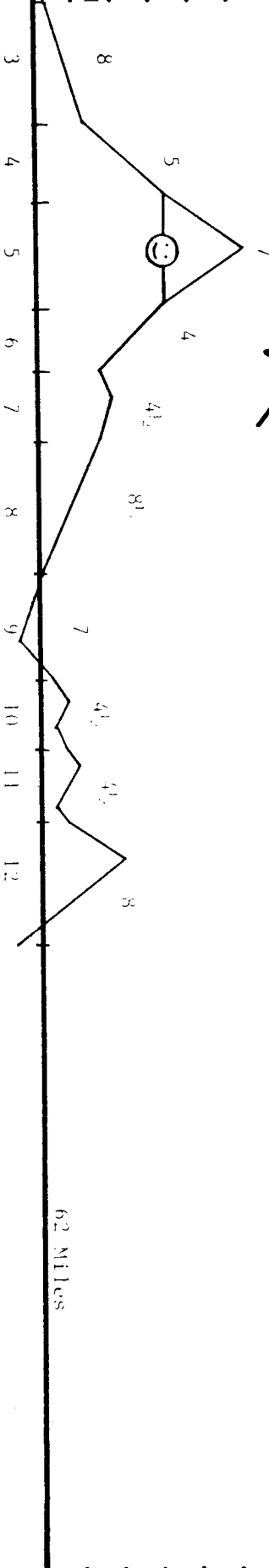
YOUR BUS: Departs from Camping Headquarters for Your Starting Camp on Day 2 at ..... M.

Returns to Camping HQ on Day 12 from ..... PONIL TURNAROUND ..... at ..... M.

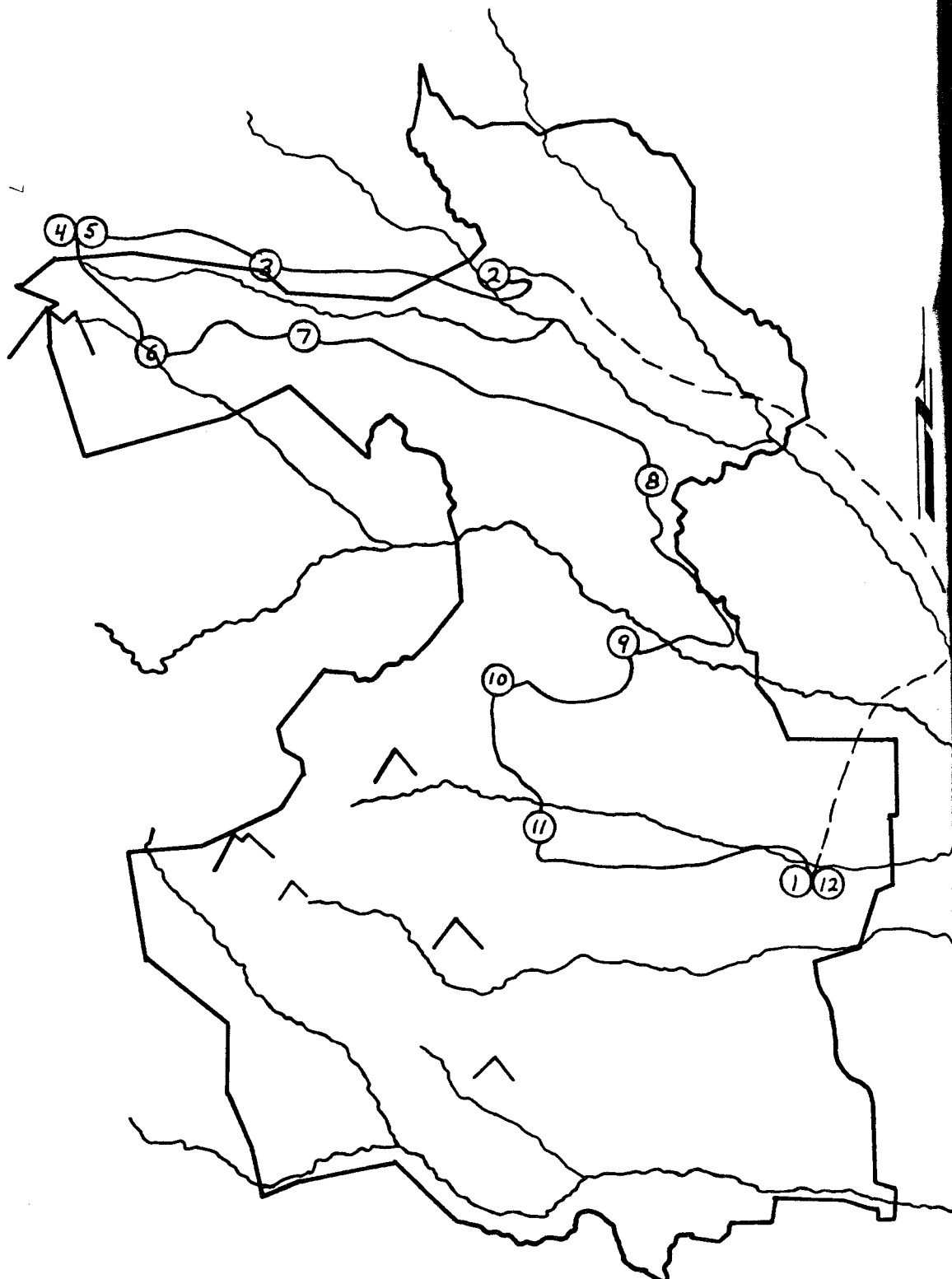
NO CHANGES ARE POSSIBLE FOR FOOD PICKUPS, HORSE RIDES OR BUS TRANSPORTATION.  
Changes of Camps must be Approved in advance by Logistics Services.

Elevation in thousands of feet

Days 7 8 9 10 11 12



62 Miles



**ITINERARY 12**

7 8 9 10 11 12

PHILMONT ADVENTURE ITINERARY NO. 12 A & B

RUGGED

62 Miles

EXPEDITION NUMBER ..... RANGER .....

COUNCIL ..... CITY ..... STATE .....

ADULT ADVISOR(S) ..... CREW LDR. ....

NUMBER OF  
CREW MEMBERS

CREW MEMBERS

ADULT ADVISOR(S)

TOTAL

DAY OF TREK	DAY OF WEEK	DAY OF MONTH	CAMP	PROGRAM FEATURES	FOOD		
					Menu No.	Pick Up	Signature
1.			Camping Headquarters	Opening Campfire	CH	NO	NONE
2.			SIOUX	Ranger Training		HQ	
3.			PUEBLANO RUINS	C T&L Co., Phil Story Campfire @ Pueblano; Trail Camp		PONIL	
4.			COPPER PARK	Gold Mining & Panning, Blacksmithing @ French H; Trail Camp		PONIL	
5.			COPPER PARK	Side Hike Baldy Mountain		PONIL	
6.			MIRANDA	Gold Prospecting		BC	
7.			HEAD OF DEAN	Dean Challenge		BC	
8.			DEAN COW	Environmental Awareness Rock Climbing		BC	
9.			HARLAN	Burro Racing, Mexican Dinner	-S	BC	
10.			ASPEN SPRINGS	Trail Camp		UG	
11.			UPPER CLARK'S FORK	Western Lore @ Clark's Fork Dry Camp - Water @ Clark's Fork		UG	
12.			Camping Headquarters	Awards Campfire	CH	NO	NONE

EXPEDITION PLAN  
APPROVAL

Adult Advisor

Crew Leader

Itinerary Planner

CONSERVATION  
PROJECT COMPLETED

Hours

Signed by Member  
Philmont Conservation  
Staff

HORSES & BURROS  
Horse Ride on Day

at

for ..... persons

time .....

Burro Packing on Day

at

for ..... persons

time .....

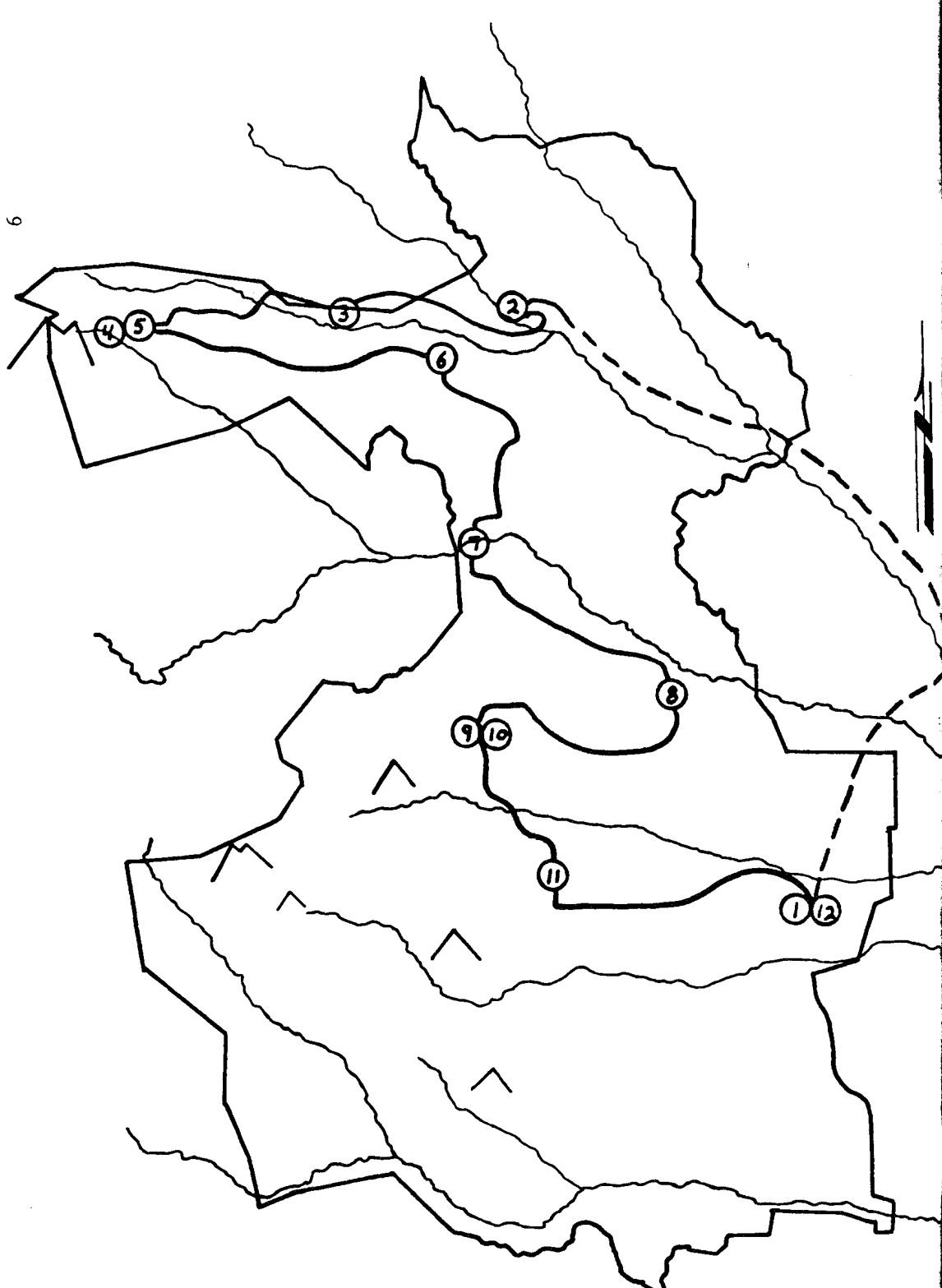
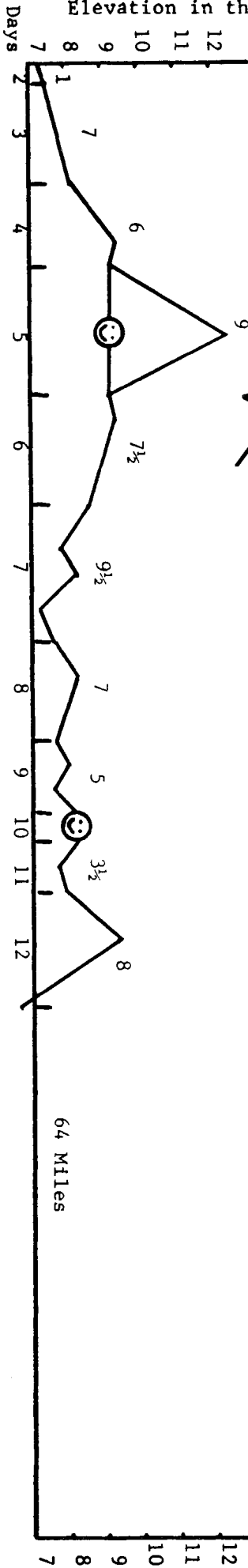
YOUR BUS: Departs from Camping Headquarters for Your Starting Camp on Day 2 at ..... M.

You Hike into Camping HQ Via the Tooth of Time. You are scheduled for a ..... Lunch.

NO CHANGES ARE POSSIBLE FOR FOOD PICKUPS, HORSE RIDES OR BUS TRANSPORTATION.

Changes of Camps must be Approved in advance by Logistics Services.

Elevation in thousands of feet



ITINERARY 13

PHILMONT ADVENTURE ITINERARY NO. 13 A & B

RUGGED

64 Miles

EXPEDITION NUMBER ..... RANGER .....

COUNCIL ..... CITY ..... STATE .....

ADULT ADVISOR(S) ..... CREW LDR. ....

NUM. OF  
CREW MEMBERS

CREW MEMBERS

ADULT ADVISOR(S)

TOTAL

DAY OF TREK	DAY OF WEEK	DAY OF MONTH	CAMP	PROGRAM FEATURES	FOOD		
					Menu No.	Pick Up	Signature
1.			Camping Headquarters	Opening Campfire	CH	NO	NONE
2.			SIOUX	Ranger Training		HQ	
3.			PUEBLANO	Burro Packing @ Ponil; C T&L Co. Philmont Story Campfire		PONIL	
4.			UTE MEADOWS	Return Burros & Gold Prospecting @ Miranda; Trail Camp		PONIL	
5.			UTE MEADOWS	Side Hike Baldy Mtn., Gold Mining, Panning, Blksmith @ French Henry		BC	
6.			ELKHORN	Dean Challenge @ Head of Dean Trail Camp		BC	
7.			VISTO GRANDE	See Sunset over Baldy Mountain Trail Camp		BC	
8.			HARLAN	Burro Racing, Mexican Dinner	-S	BC	
9.			CIMARRONCITO	Environmental Awareness Rock Climbing & Bouldering		UG	
10.			CIMARRONCITO	Side Hike Hidden Valley		UG	
11.			UPPER CLARK'S FORK	Western Lore @ Clark's Fork Dry Camp - Water @ Clark's Fork		UG	
12.			Camping Headquarters	Awards Campfire	CH	NO	NONE

EXPEDITION PLAN  
APPROVAL

Adult Advisor

Crew Leader

Itinerary Planner

CONSERVATION  
PROJECT COMPLETED

Hours

Signed by Member  
Philmont Conservation  
Staff

HORSES & BURROS  
Horse Ride on Day

at

for ..... persons

time .....

Burro Packing on Day

at

for ..... persons

time .....

YOUR BUS: Departs from Camping Headquarters for Your Starting Camp on Day 2 at ..... M.

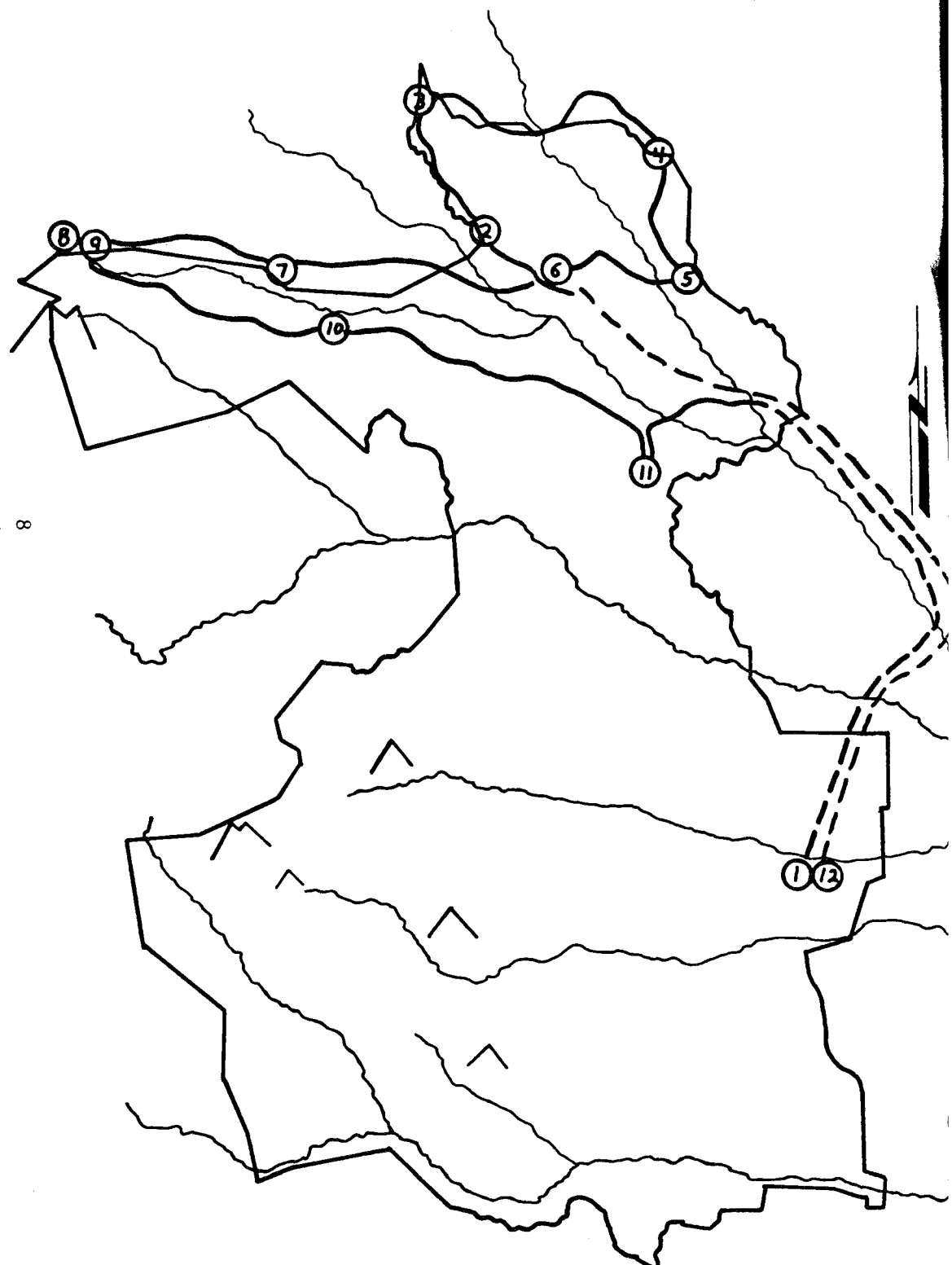
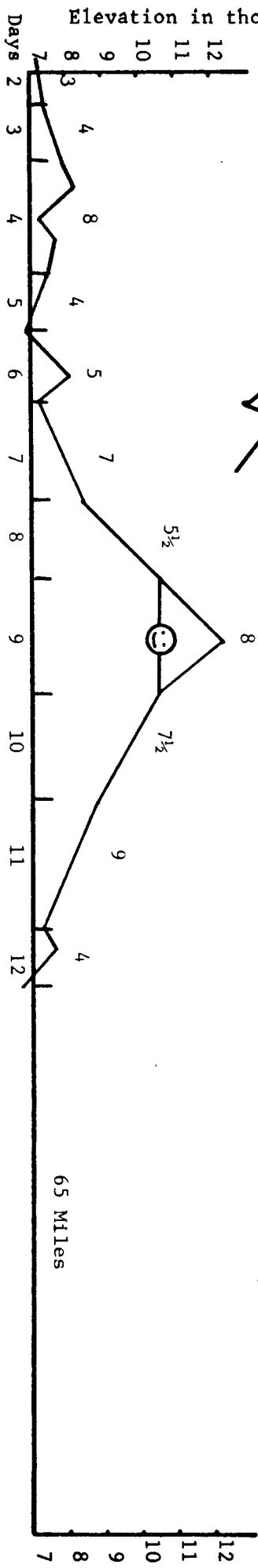
You Hike into Camping HQ Via the Tooth of Time. You are scheduled for a ..... Lunch.

NO CHANGES ARE POSSIBLE FOR FOOD PICKUPS, HORSE RIDES OR BUS TRANSPORTATION.

Changes of Camps must be Approved in advance by Logistics Services.

-42-





ITINERARY 14

PHILMONT ADVENTURE ITINERARY NO. 14 A & B

RUGGED

65 Miles

EXPEDITION NUMBER ..... RANGER .....

COUNCIL ..... CITY ..... STATE .....

ADULT ADVISOR(S) ..... CREW LDR. ....

NUMBER OF  
CREW MEMBERS  
.....  
CREW MEMBERS  
.....  
ADULT ADVISOR(S)  
.....  
TOTAL  
.....

DAY OF TREK	DAY OF WEEK	DAY OF MONTH	CAMP	PROGRAM FEATURES	F O O D		
					Menu No.	Pick Up	Signa- ture
1.			Camping Headquarters	Opening Campfire	CH	NO	NONE
2.			BENT	Ranger Training		HQ	
3.			DAN BEARD	Trail Camp		HQ	
4.			COTTONWOOD	Trail Camp		HQ	
5.			INDIAN WRITINGS	Archaeology		HQ	
6.			PONIL	Western Lore, Cantina		PONIL	
7.			PUEBLANO RUINS	C T&L Co., Philmont Story Camp- fire @ Pueblano; Trail Camp		PONIL	
8.			COPPER PARK	Gold Mining & Panning, Black- smithing @ French H.; Trail Camp		PONIL	
9.			COPPER PARK	Side Hike Baldy Mountain		BC	
10.			HEAD OF DEAN	Dean Challenge		BC	
11.			DEAN COW	Environmental Awareness Rock Climbing		BC	
12.			Camping Headquarters	Hike To Sixmile Gate Awards Campfire	CH	NO	NONE

EXPEDITION PLAN  
APPROVAL  
.....  
Adult Advisor  
.....  
Crew Leader  
.....  
Itinerary Planner  
.....

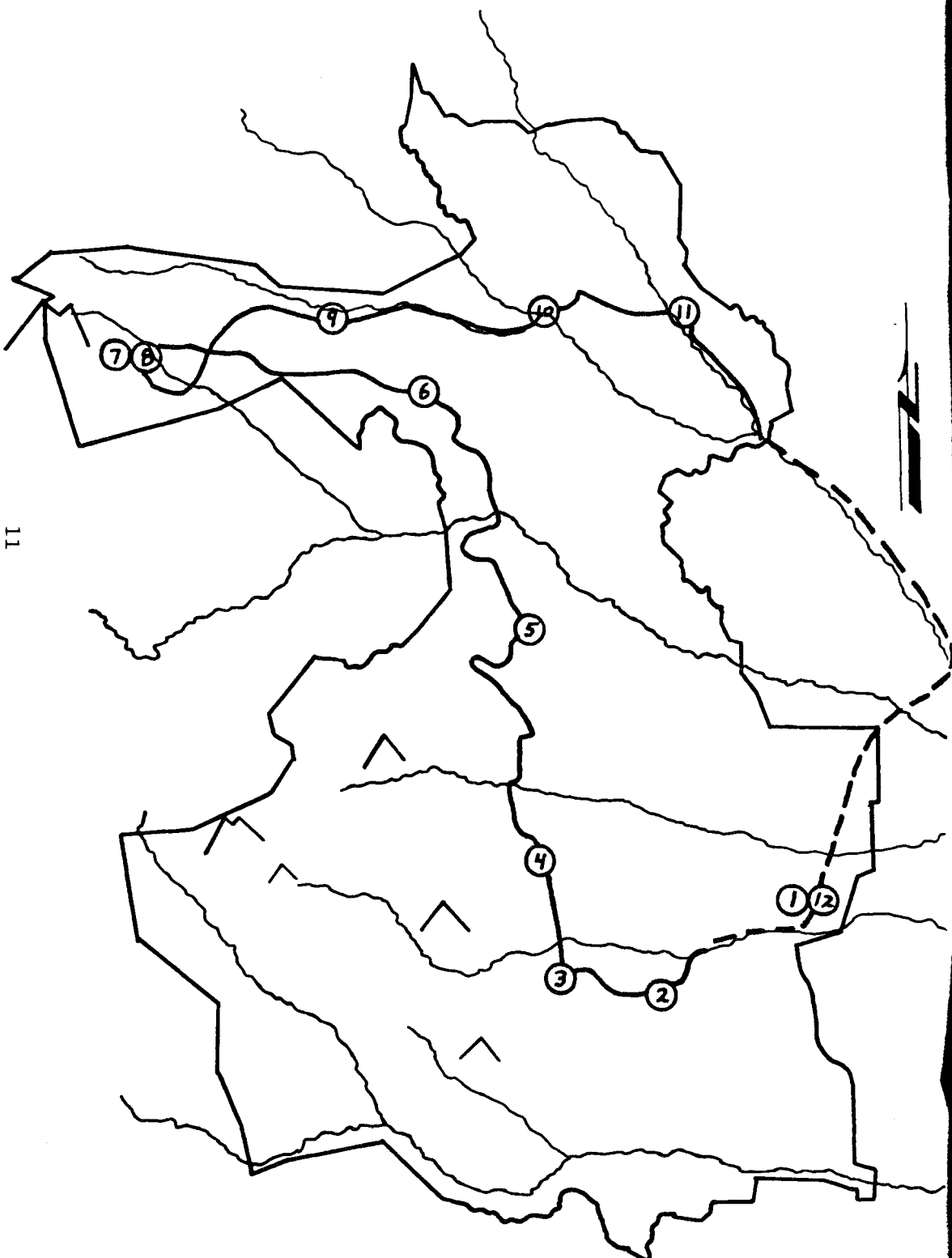
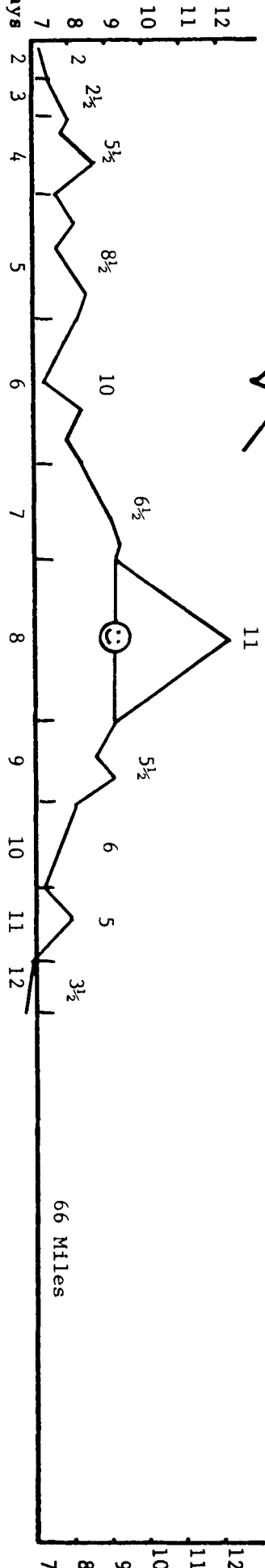
CONSERVATION  
PROJECT COMPLETED  
.....  
Hours  
.....  
Signed by Member  
Philmont Conservation  
Staff  
.....

HORSES & BURROS  
Horse Ride on Day  
.....  
at .....  
for ..... persons  
time .....  
Burro Packing on Day  
.....  
at .....  
for ..... persons  
time .....

YOUR BUS: Departs from Camping Headquarters for Your Starting Camp on Day 2 at ..... M.  
Returns to Camping HQ on Day 12 from SIXMILE GATE at ..... M.

NO CHANGES ARE POSSIBLE FOR FOOD PICKUPS, HORSE RIDES OR BUS TRANSPORTATION.  
Changes of Camps must be Approved in advance by Logistics Services.

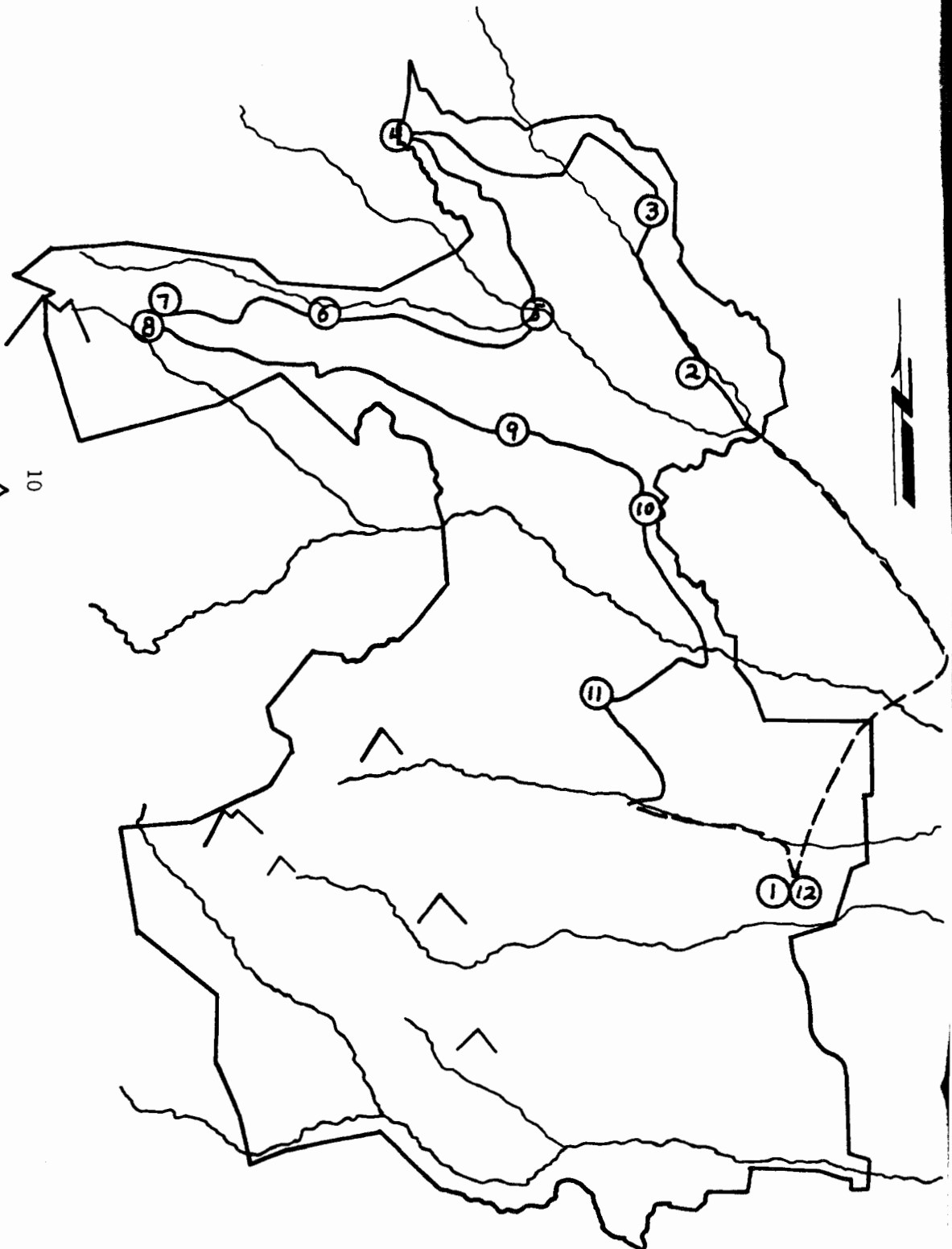
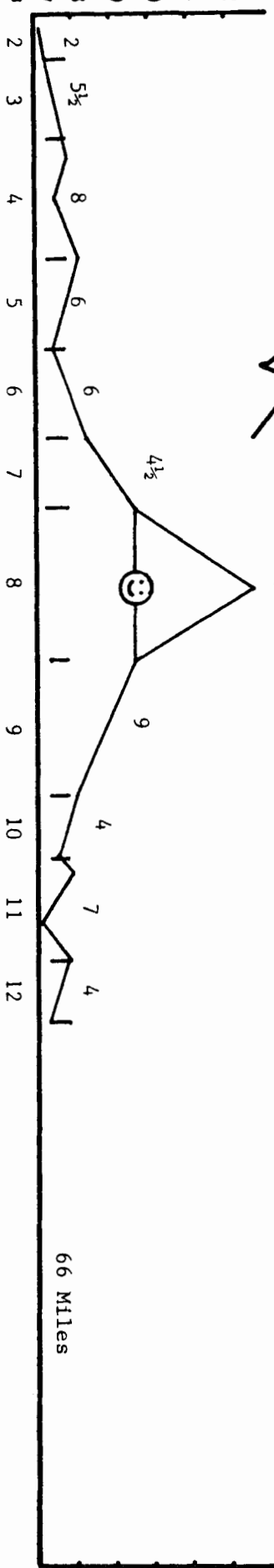
Elevation in thousands of feet



ITINERARY 15

Elevation in thousands of feet

Days 7 8 9 10 11 12



ITINERARY 16

PHILMONT ADVENTURE ITINERARY NO. 16 A & B

RUGGED

66 Miles

EXPEDITION NUMBER ..... RANGER .....

COUNCIL ..... CITY ..... STATE .....

ADULT ADVISOR(S) ..... CREW LDR. ....

NUMBER OF CREW MEMBERS

CREW MEMBERS

ADULT ADVISOR(S)

TOTAL

DAY OF TREK	DAY OF WEEK	DAY OF MONTH	CAMP	PROGRAM FEATURES	FOOD		
					Menu No.	Pick Up	Signature
1.			Camping Headquarters	Opening Campfire	CH	NO	NONE
2.			ANASAZI	Ranger Training		HQ	
3.			COTTONWOOD	Learn About Early Inhabitants @ Indian Writings; Trail Camp		HQ	
4.			DAN BEARD	Trail Camp		HQ	
5.			PONIL	Western Lore, Cantina		PONIL	
6.			PUEBLANO	Burro Packing @ Ponil; C T&L Co. Philmont Story Campfire		PONIL	
7.			EWELL'S PARK	Return Burros & Gold Prospecting @ Miranda; Trail Camp		PONIL	
8.			EWELL'S PARK	Side Hike Baldy Mtn.; Gold Mining, Panning, Blksmith. @ French Henry		BC	
9.			NEW DEAN	Dean Challenge @ Head of Dean Trail Camp		BC	
10.			DEAN COW	Environmental Awareness Rock Climbing		BC	
11.			HARLAN	Burro Racing, Mexican Dinner	-S	BC	
12.			Camping Headquarters	Hike To Webster Lake Awards Campfire	CH	NO	NONE

EXPEDITION PLAN APPROVAL

Adult Advisor

Crew Leader

Itinerary Planner

CONSERVATION PROJECT COMPLETED

Hours

Signed by Member Philmont Conservation Staff

HORSES & BURROS Horse Ride on Day

at

for ..... persons

time .....

Burro Packing on Day

at

for ..... persons

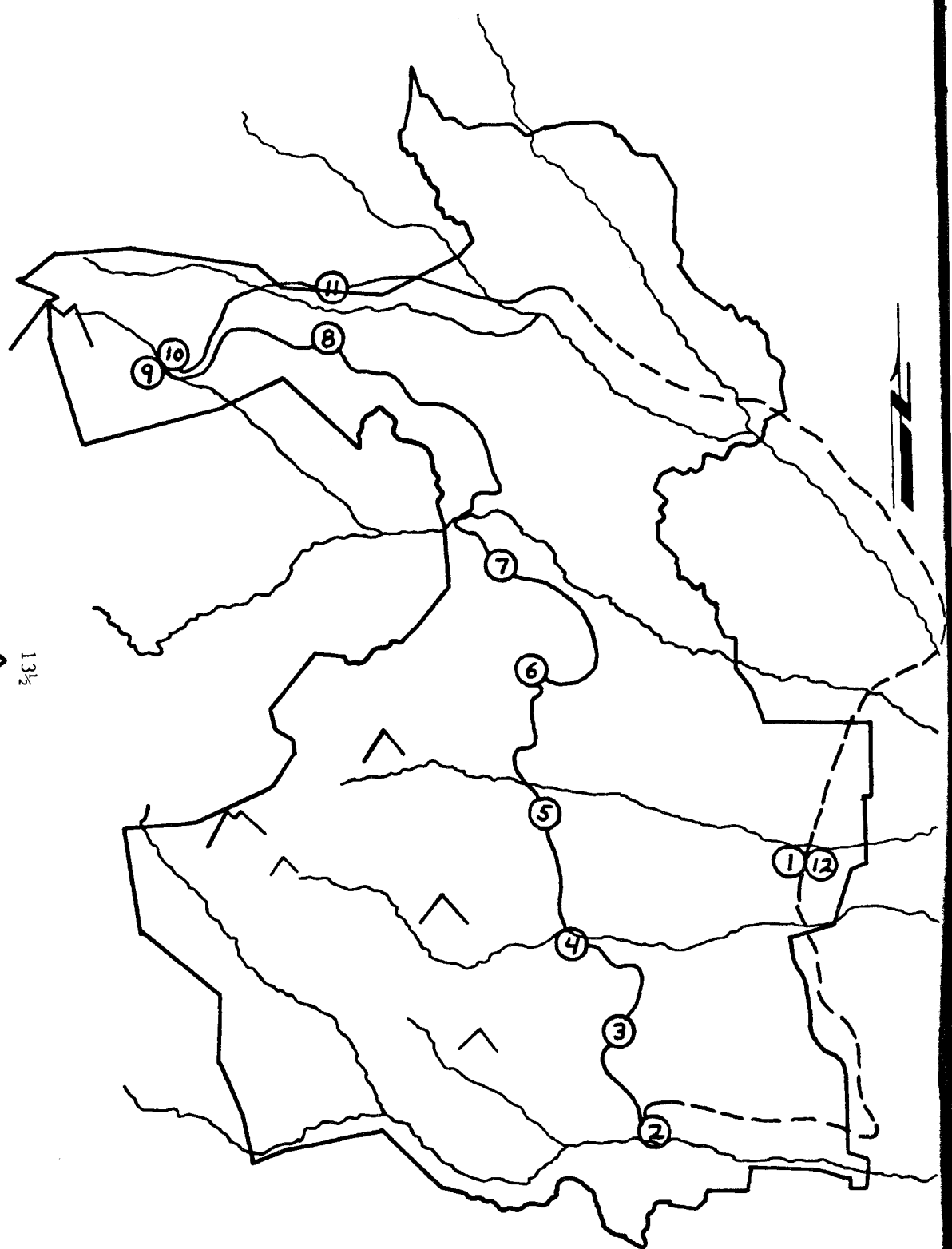
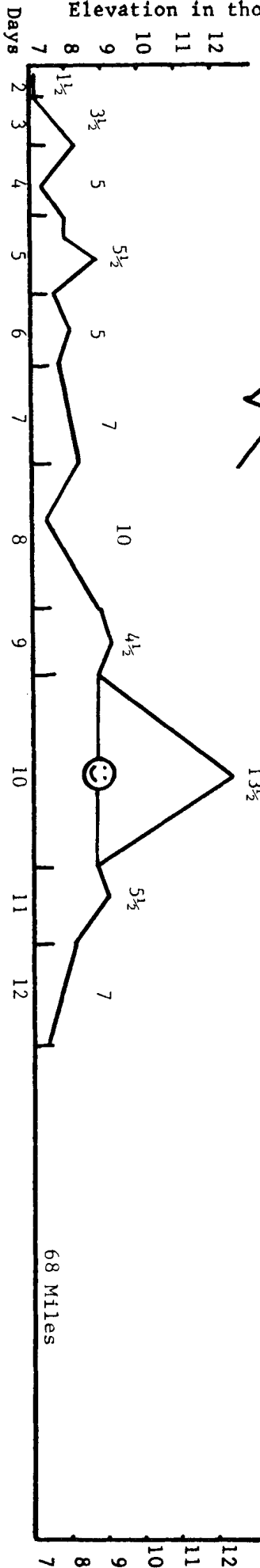
time .....

YOUR BUS: Departs from Camping Headquarters for Your Starting Camp on Day 2 at ..... M.

Returns to Camping HQ on Day 12 from WEBSTER LAKE at ..... M.

NO CHANGES ARE POSSIBLE FOR FOOD PICKUPS, HORSE RIDES OR BUS TRANSPORTATION. Changes of Camps must be Approved in advance by Logistics Services.

Elevation in thousands of feet



ITINERARY 17

PHILMONT ADVENTURE ITINERARY NO. 17 A & B

**STRENUOUS**

68 Miles

EXPEDITION NUMBER ..... RANGER .....

COUNCIL ..... CITY ..... STATE .....

ADULT ADVISOR(S) ..... CREW LDR. ....

NUMBER OF  
CREW MEMBERS  
.....  
CREW MEMBERS  
.....  
ADULT ADVISOR(S)  
.....  
TOTAL  
.....

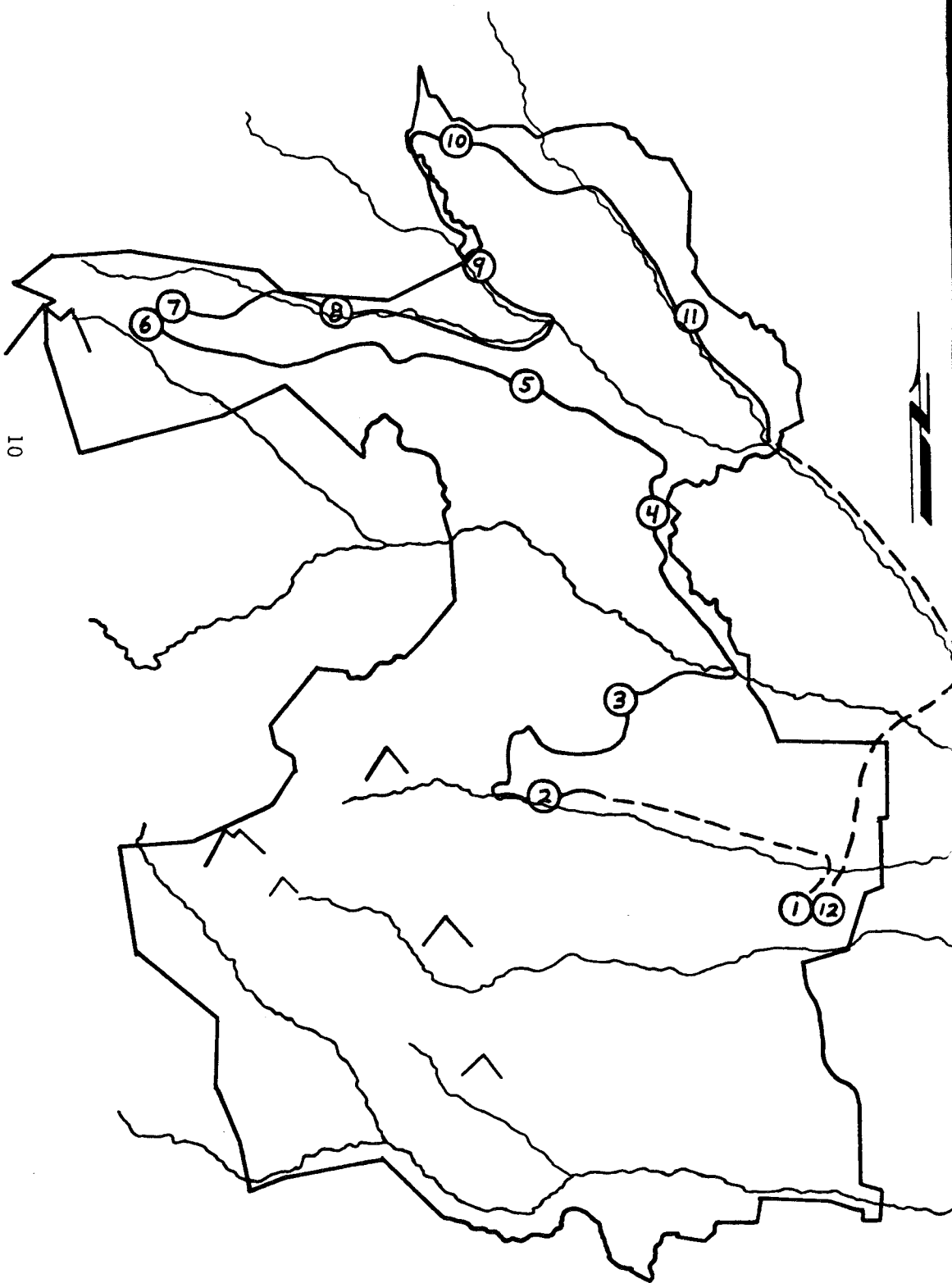
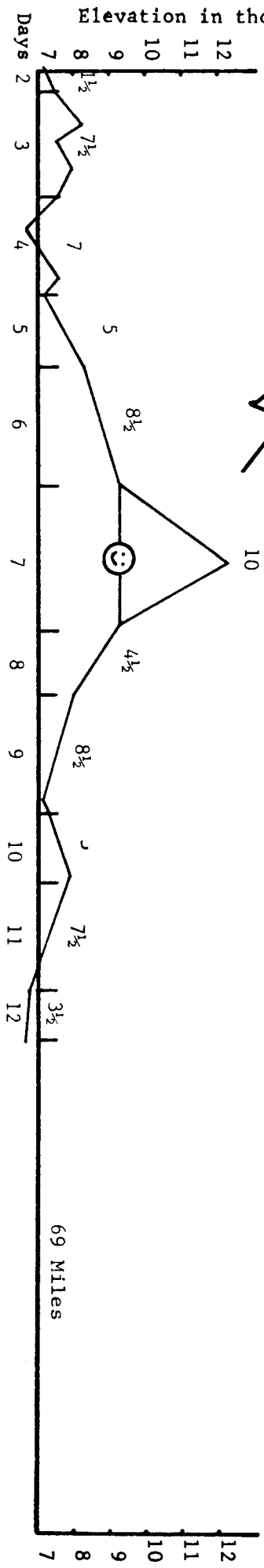
DAY OF TREK	DAY OF WEEK	DAY OF MONTH	CAMP	PROGRAM FEATURES	FOOD			
					Menu No.	Pick Up	Signature	
1.			Camping Headquarters	Opening Campfire	CH	NO	NONE	
2.			RAYADO RIVER	Ranger Training		HQ		
3.			AGUILA	Burro Racing, Adobe Casa Cantina @ Abreu; Trail Camp		HQ		
4.			MINER'S PARK	Environmental Awareness Rock Climbing		HQ		
5.			CLARK'S FORK	Side Hike Tooth; Western Lore, Chuck Wagon Dinner	-S	HQ		
6.			UTE SPRINGS	Trail Camp		UG		
7.			UPPER BENCH	Dry Camp		UG		
8.			HEAD OF DEAN	Dean Challenge		UG		
9.			MIRANDA	Gold Prospecting		UG		
10.			MIRANDA	Side Hike Baldy Mtn.; Gold Mining, Panning, Blksmith. @ French Henry		BC		
11.			PUEBLANO	Burro Pack @ Miranda; C T&L Co. Philmont Story Campfire		BC		
12.			Camping Headquarters	Return Burros to Ponil, Awards Campfire	Hike To Ponil Turn-around	CH	NO	NONE

EXPEDITION PLAN APPROVAL  
.....  
Adult Advisor  
.....  
Crew Leader  
.....  
Itinerary Planner  
.....  
CONSERVATION PROJECT COMPLETED  
.....  
Hours  
.....  
Signed by Member Philmont Conservation Staff  
.....

HORSES & BURROS  
Horse Ride on Day  
..... at .....  
for ..... persons  
time .....  
Burro Packing on Day  
..... at .....  
for ..... persons  
time .....

YOUR BUS: Departs from Camping Headquarters for Your Starting Camp on Day 2 at ..... M.  
Returns to Camping HQ on Day 12 from PONIL TURNAROUND at ..... M.

NO CHANGES ARE POSSIBLE FOR FOOD PICKUPS, HORSE RIDES OR BUS TRANSPORTATION.  
Changes of Camps must be Approved in advance by Logistics Services.



**ITINERARY 18**



PHILMONT ADVENTURE ITINERARY NO. 18 A & B

STRENUOUS

69 Miles

EXPEDITION NUMBER ..... RANGER .....

COUNCIL ..... CITY ..... STATE .....

ADULT ADVISOR(S) ..... CREW LDR. ....

NUM. OF  
CREW MEMBERS  
  
CREW MEMBERS  
  
ADULT ADVISOR(S)  
  
TOTAL

DAY OF TREK	DAY OF WEEK	DAY OF MONTH	CAMP	PROGRAM FEATURES	FOOD		
					Menu No.	Pick Up	Signature
1.			Camping Headquarters	Opening Campfire	CH	NO	NONE
2.			CATHEDRAL ROCK	Ranger Training		HQ	
3.			HARLAN	Burro Racing, Mexican Dinner	-S	UG	
4.			DEAN COW	Environmental Awareness Rock Climbing		UG	
5.			DEAN SKYLINE	Dry Camp - Water @ Dean Cow		UG	
6.			EWELL'S PARK	Dean Challenge @ Head of D; Gold Prospect @ Miranda; Trail Camp		UG	
7.			EWELL'S PARK	Side Hike Baldy Mtn.; Gold Mining, Panning, Blksmith. @ French Henry		BC	
8.			PUEBLANO	Continental Tie & Lumber Co. Philmont Story Campfire		BC	
9.			BENT	Western Lore, Cantina @ Ponil Trail Camp		PONIL	
10.			COOK CANYON	Trail Camp		PONIL	
11.			INDIAN WRITINGS	Archaeology Hike To Sixmile Gate		PONIL	
12.			Camping Headquarters	Awards Campfire	CH	NO	NONE

EXPEDITION PLAN APPROVAL  
  
Adult Advisor  
  
Crew Leader  
  
Itinerary Planner  
  
CONSERVATION PROJECT COMPLETED  
  
Hours  
  
Signed by Member  
Philmont Conservation Staff

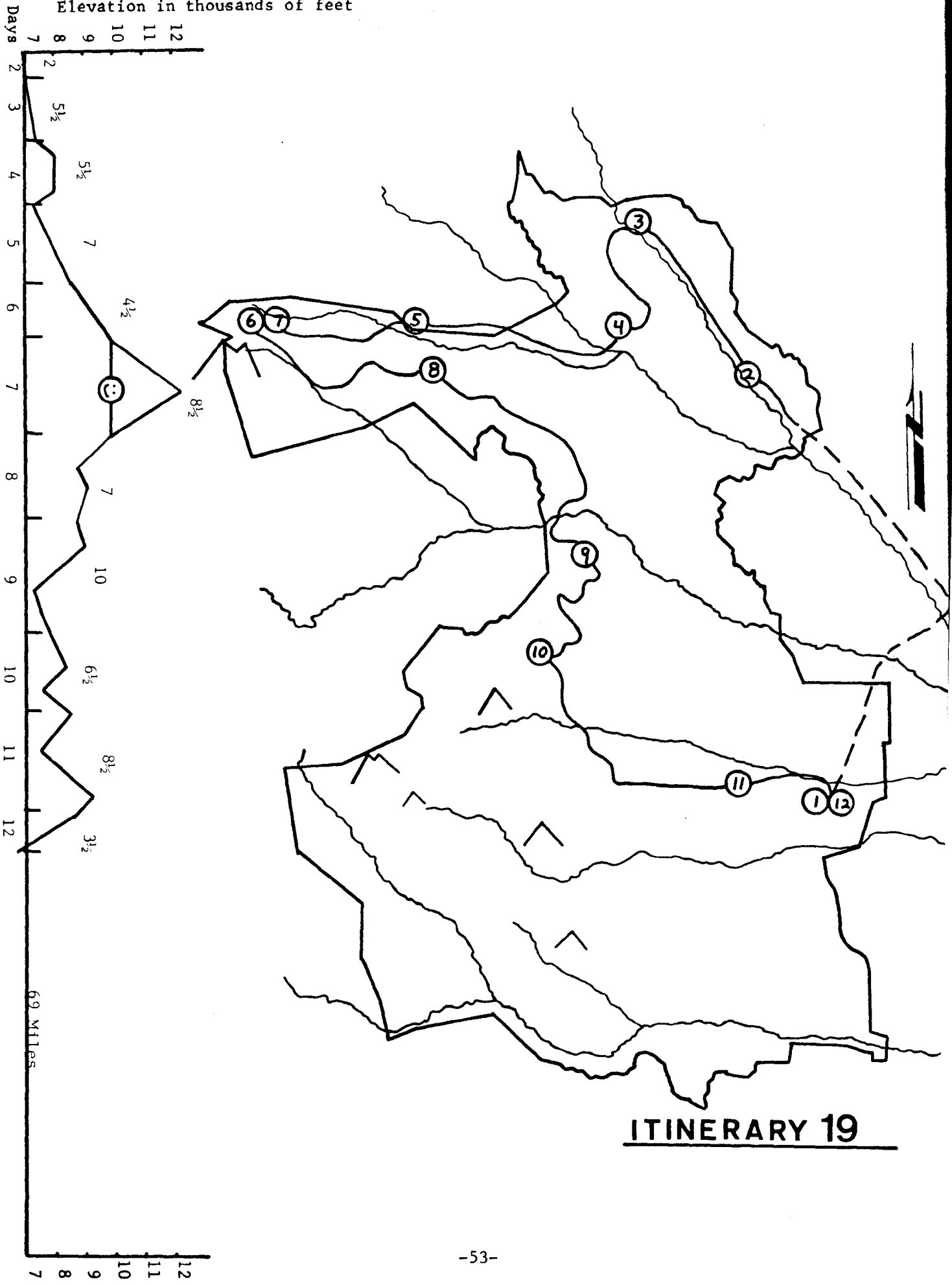
HORSES & BURROS  
Horse Ride on Day  
  
at .....  
for ..... persons  
time .....  
Burro Packing on Day  
  
at .....  
for ..... persons  
time .....

YOUR BUS: Departs from Camping Headquarters for Your Starting Camp on Day 2 at ..... M.  
Returns to Camping HQ on Day 12 from SIXMILE GATE at ..... M.

NO CHANGES ARE POSSIBLE FOR FOOD PICKUPS, HORSE RIDES OR BUS TRANSPORTATION.  
Changes of Camps must be Approved in advance by Logistics Services.

-52-

Elevation in thousands of feet



ITINERARY 19

PHILMONT ADVENTURE ITINERARY NO. 19 A & B

STRENUOUS

69 Miles

EXPEDITION NUMBER RANGER

COUNCIL CITY STATE

ADULT ADVISOR(S) CREW LDR.

DAY OF TREK	DAY OF WEEK	DAY OF MONTH	CAMP	PROGRAM FEATURES	FOOD		
					Menu No.	Pick Up	Signature
1.			Camping Headquarters	Opening Campfire	CH	NO	NONE
2.			ANASAZI	Ranger Training		HQ	
3.			OLD CAMP	Learn About Early Inhabitants @ Indian Writings; Trail Camp		HQ	
4.			PONIL	Western Lore, Cantina		PONIL	
5.			PUEBLANO RUINS	C T&L Co., Phil Story Campfire @ Pueblano; Trail Camp		PONIL	
6.			BALDY CAMP	Gold Mining & Panning and Blacksmithing @ French Henry		BC	
7.			BALDY CAMP	Side Hike Baldy Mountain		BC	
8.			HEAD OF DEAN	Gold Prospecting @ Miranda Dean Challenge		BC	
9.			UPPER BENCH	Dry Camp		BC	
10.			WEBSTER PARKS	Rock Climbing, Envir. Awr. @ Cimarroncito; Trail Camp		UG	
11.			TOOTH RIDGE	Dry Camp - Water @ Clark's Fork		UG	
12.			Camping Headquarters	Awards Campfire	CH	NO	NONE

-54-

NUMBER OF CREW MEMBERS  
 CREW MEMBERS  
 ADULT ADVISOR(S)  
 TOTAL

EXPEDITION PLAN APPROVAL  
 Adult Advisor  
 Crew Leader  
 Itinerary Planner

CONSERVATION PROJECT COMPLETED  
 Hours  
 Signed by Member Philmont Conservation Staff

HORSES & BURROS  
 Horse Ride on Day  
 at  
 for persons

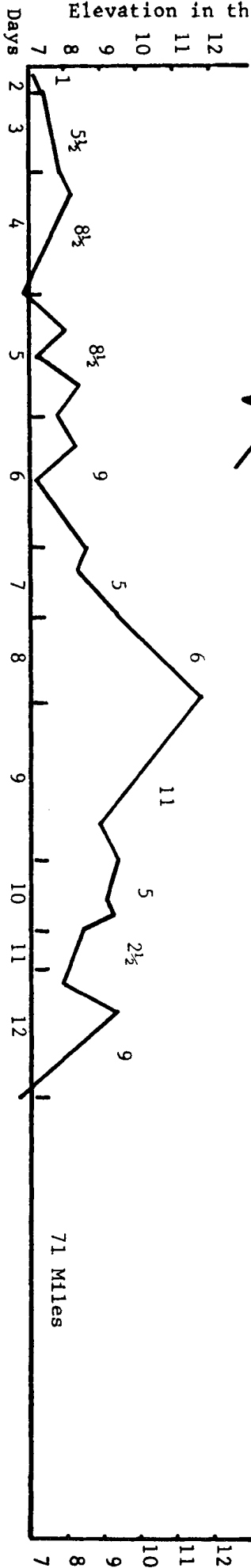
YOUR BUS: Departs from Camping Headquarters for Your Starting Camp on Day 2 at M.

You Hike into Camping HQ Via the Tooth of Time. You are scheduled for a Lunch.

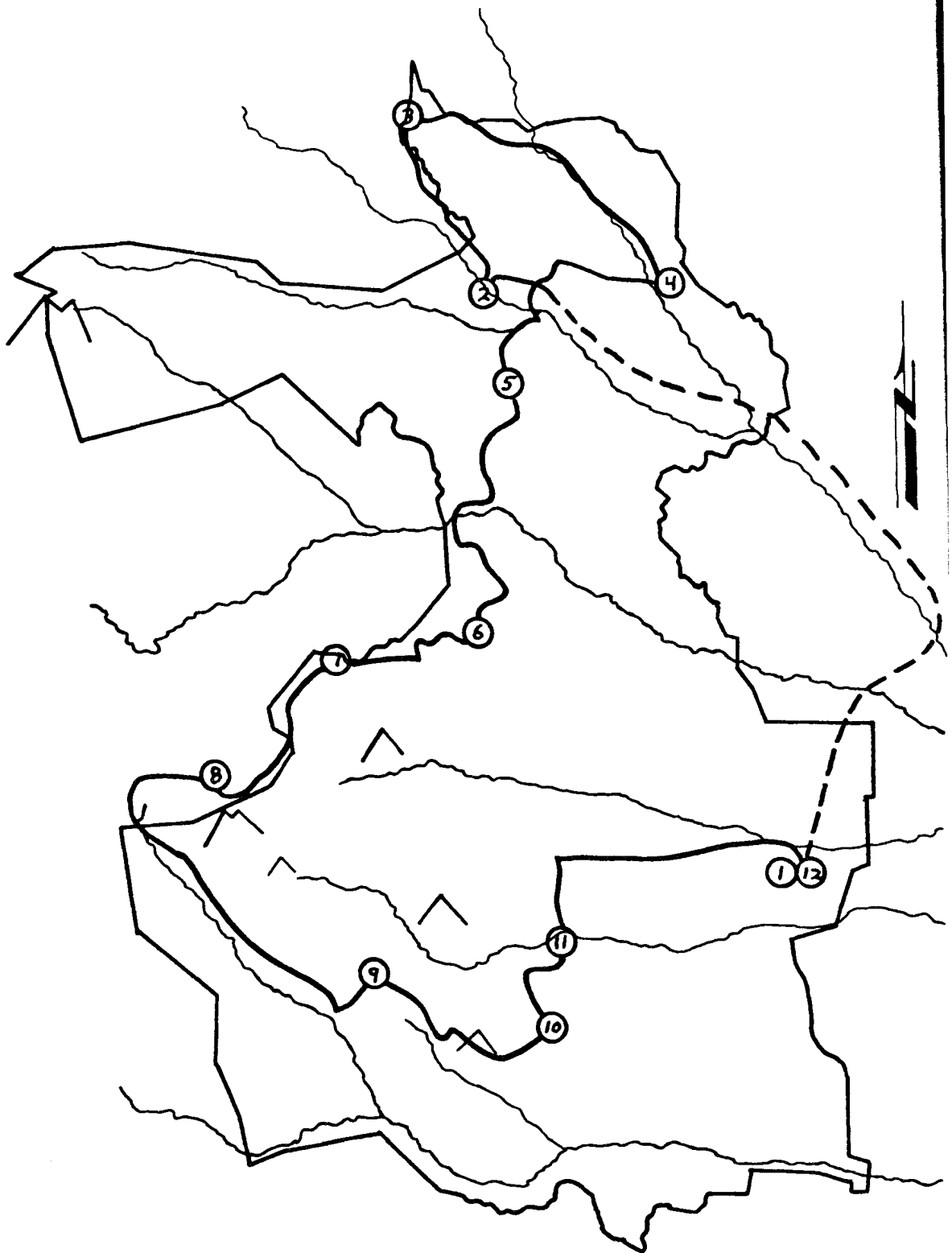
NO CHANGES ARE POSSIBLE FOR FOOD PICKUPS, HORSE RIDES OR BUS TRANSPORTATION.  
 Changes of Camps must be Approved in advance by Logistics Services.

time  
 Burro Packing on Day  
 at  
 for persons  
 time

Elevation in thousands of feet



71 Miles



ITINERARY 20

PHILMONT ADVENTURE ITINERARY NO. 20 A & B

STRENUOUS

71 Miles

EXPEDITION NUMBER ..... RANGER .....

COUNCIL ..... CITY ..... STATE .....

ADULT ADVISOR(S) ..... CREW LDR. ....

NUMBER OF  
CREW MEMBERS

CREW MEMBERS

ADULT ADVISOR(S)

TOTAL

DAY OF TREK	DAY OF WEEK	DAY OF MONTH	CAMP	PROGRAM FEATURES	FOOD		
					Menu No.	Pick Up	Signature
1.			Camping Headquarters	Opening Campfire	CH	NO	NONE
2.			SIOUX	Ranger Training		HQ	
3.			DAN BEARD	Trail Camp		HQ	
4.			INDIAN WRITINGS	Archaeology		HQ	
5.			NEW DEAN	Cantina @ Ponil Trail Camp		PONIL	
6.			DEVIL'S WASH BASIN	Dry Camp - Water @ Visto Grande		PONIL	
7.			SAWMILL	.30-06 Rifle/Reloading Metallic Silhouette Shooting		UG	
8.			MOUNT PHILLIPS	Dry Camp		UG	
9.			BEAUBIEN	RMFC @ Clear Creek; Western L. Chuck Wagon Dinner, Campfire	-S	PJ	
10.			CRATER LAKE	Continental Tie & Lumber Co. Philmont Story Campfire		PJ	
11.			MINER'S PARK	Environmental Awareness Rock Climbing		PJ	
12.			Camping Headquarters	Awards Campfire	CH	NO	NONE

EXPEDITION PLAN  
APPROVAL

Adult Advisor

Crew Leader

Itinerary Planner

CONSERVATION  
PROJECT COMPLETED

Hours

Signed by Member  
Philmont Conservation  
Staff

HORSES & BURROS

Horse Ride on Day

at

for ..... persons

time .....

Burro Packing on Day

at

for ..... persons

time .....

YOUR BUS: Departs from Camping Headquarters for Your Starting Camp on Day 2 at ..... M.

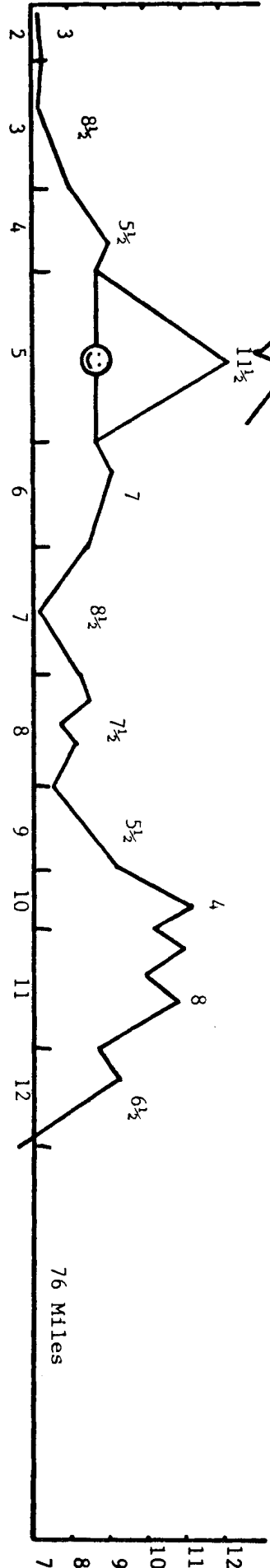
You Hike into Camping HQ Via the Tooth of Time. You are scheduled for a ..... Lunch.

NO CHANGES ARE POSSIBLE FOR FOOD PICKUPS, HORSE RIDES OR BUS TRANSPORTATION.

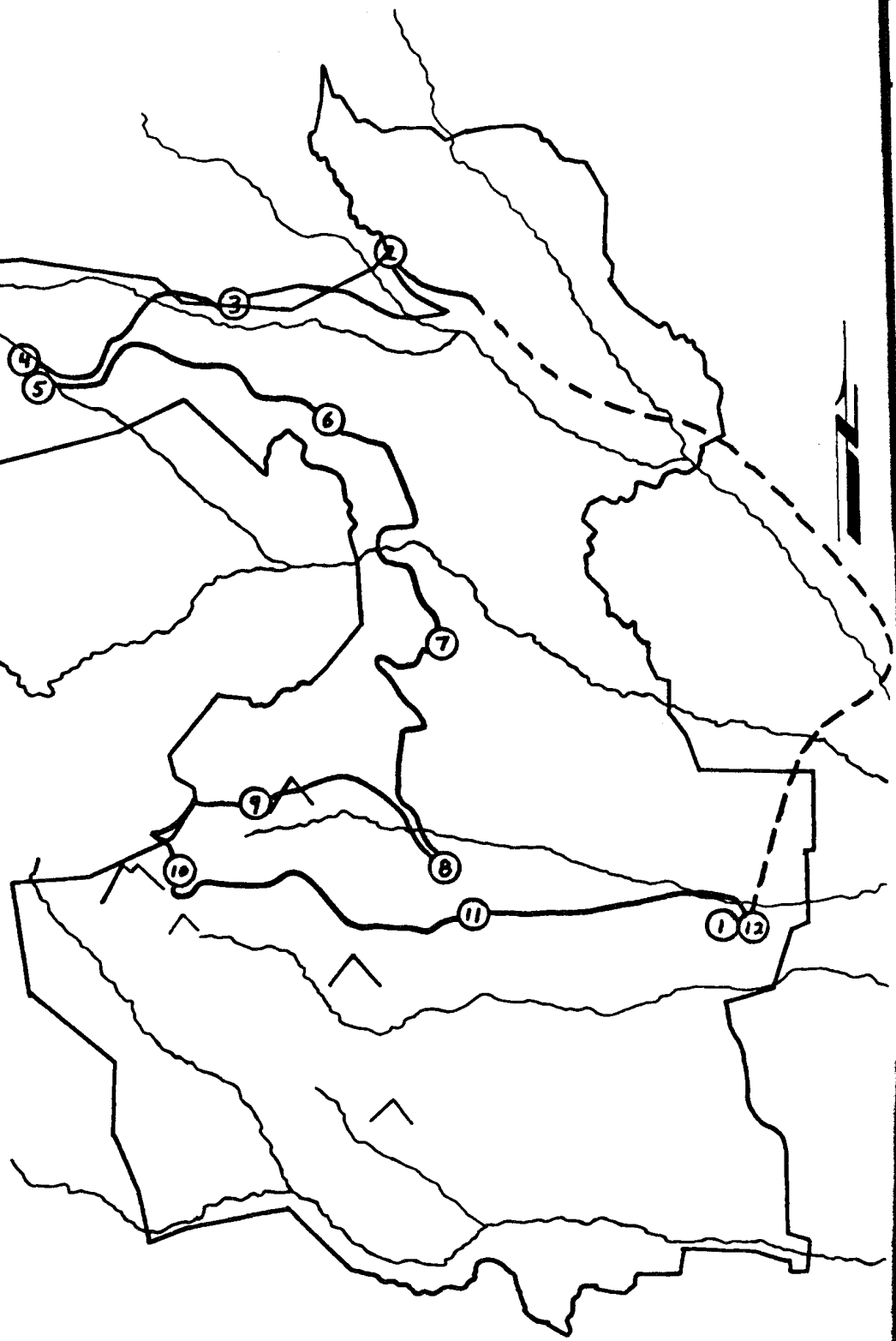
Changes of Camps must be Approved in advance by Logistics Services.

Elevation in thousands of feet

Days 7 8 9 10 11 12



76 Miles



ITINERARY 21

PHILMONT ADVENTURE ITINERARY NO. 21 A & B

STRENUOUS

76 Miles

EXPEDITION NUMBER RANGER

COUNCIL CITY STATE

ADULT ADVISOR(S) CREW LDR.

NUMBER OF CREW MEMBERS

CREW MEMBERS

ADULT ADVISOR(S)

TOTAL

DAY OF TREK	DAY OF WEEK	DAY OF MONTH	CAMP	PROGRAM FEATURES	FOOD		
					Menu No.	Pick Up	Signature
1.			Camping Headquarters	Opening Campfire	CH	NO	NONE
2.			BENT	Ranger Training		HQ	
3.			PUEBLANO	Burro Packing @ Ponil; C T&L Co. Philmont Story Campfire		PONIL	
4.			MIRANDA	Return Burros Gold Prospecting		PONIL	
5.			MIRANDA	Side Hike Baldy Mountain		BC	
6.			SANTA CLAUS	Dean Challenge @ Head of Dean Dry Camp - Water @ Head of Dean		BC	
7.			DEER LAKE MESA	Trail Camp		BC	
8.			CLARK'S FORK	Rock Climbing, Env. Awr. @ Cito Western Lore, Chuck Wagon Dinner	-S	UG	
9.			CYPHER'S MINE	Gold Mining & Panning, Mine Tour, Blacksmithing		UG	
10.			RED HILLS	Side Hike Mount Phillips Trail Camp		UG	
11.			SHAEFER'S PASS	Climb Black Mountain; Dry Camp - Water @ North Fork Urraca		UG	
12.			Camping Headquarters	Awards Campfire	CH	NO	NONE

EXPEDITION PLAN APPROVAL

Adult Advisor

Crew Leader

Itinerary Planner

CONSERVATION PROJECT COMPLETED

Hours

Signed by Member Philmont Conservation Staff

HORSES & BURROS  
Horse Ride on Day

at

for persons

time

Burro Packing on Day

at

for persons

time

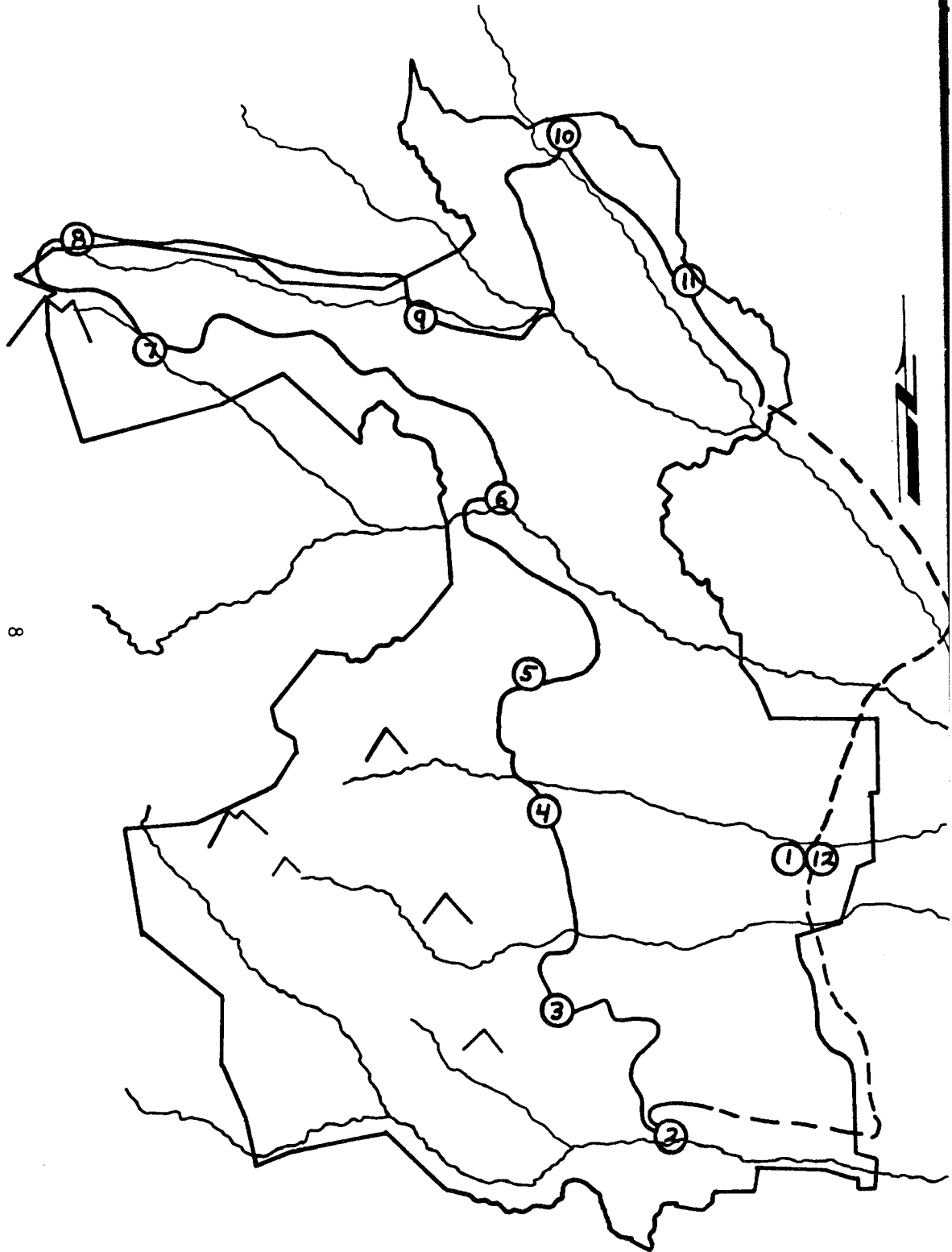
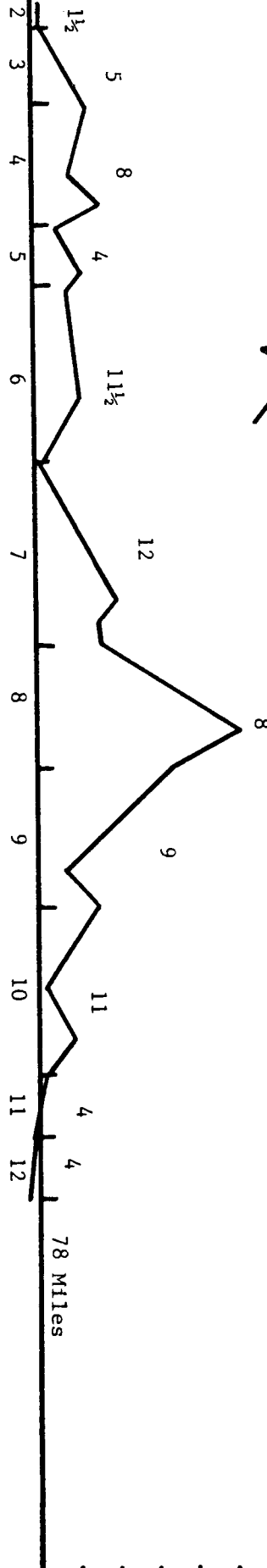
YOUR BUS: Departs from Camping Headquarters for Your Starting Camp on Day 2 at M.

You Hike into Camping HQ Via the Tooth of Time. You are scheduled for a Lunch.

NO CHANGES ARE POSSIBLE FOR FOOD PICKUPS; HORSE RIDES OR BUS TRANSPORTATION.  
Changes of Camps must be Approved in advance by Logistics Services.

Elevation in thousands of feet

Days 7 8 9 10 11 12



**ITINERARY 22**



PHILMONT ADVENTURE ITINERARY NO. 22 A & B

**SUPER STRENUOUS**

78 Miles

EXPEDITION NUMBER ..... RANGER .....

COUNCIL ..... CITY ..... STATE .....

ADULT ADVISOR(S) ..... CREW LDR. ....

NUMBL. OF  
CREW MEMBERS

CREW MEMBERS

ADULT ADVISOR(S)

TOTAL

DAY OF TREK	DAY OF WEEK	DAY OF MONTH	CAMP	PROGRAM FEATURES	FOOD		
					Menu No.	Pick Up	Signature
1.			Camping Headquarters	Opening Campfire	CH	NO	NONE
2.			RAYADO RIVER	Ranger Training		HQ	
3.			CRATER LAKE	Continental Tie & Lumber Co. Philmont Story Campfire		HQ	
4.			CLARK'S FORK	Side Hike Tooth: Western Lore Chuck Wagon Dinner, Campfire	-S	HQ	
5.			ASPEN SPRINGS	Rock Climbing, Environmental Awareness @ Cito; Trail Camp		HQ	
6.			CIMARRON RIVER	Burro Racing @ Harlan Trail Camp		UG	
7.			MIRANDA	Dean Challenge @ Head of Dean Gold Prospecting		UG	
8.			COPPER PARK	Hike Baldy Mountain Trail Camp		BC	
9.			ELKHORN	Gold Mining & Panning, Black- smithing @ French H.; Trail Camp		BC	
10.			OLD CAMP	Cantina @ Ponil Trail Camp		PONIL	
11.			INDIAN WRITINGS	Archaeology		PONIL	
12.			Camping Headquarters	Hike To Sixmile Gate Awards Campfire	CH	NO	NONE

EXPEDITION PLAN  
APPROVAL

Adult Advisor

Crew Leader

Itinerary Planner

CONSERVATION  
PROJECT COMPLETED

Hours

Signed by Member  
Philmont Conservation  
Staff

HORSES & BURROS  
Horse Ride on Day

at .....  
for ..... persons

time .....  
Burro Packing on Day

at .....  
for ..... persons

time .....

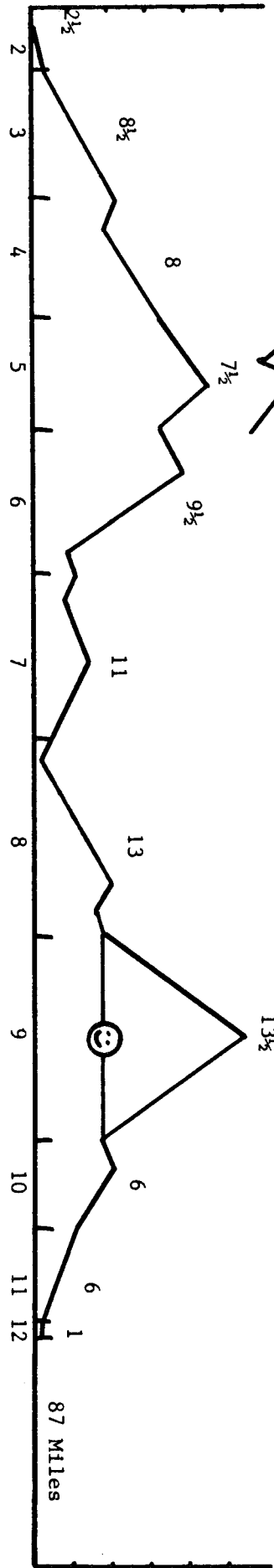
YOUR BUS: Departs from Camping Headquarters for Your Starting Camp on Day 2 at ..... M.

Returns to Camping HQ on Day 12 from SIXMILE GATE at ..... M.

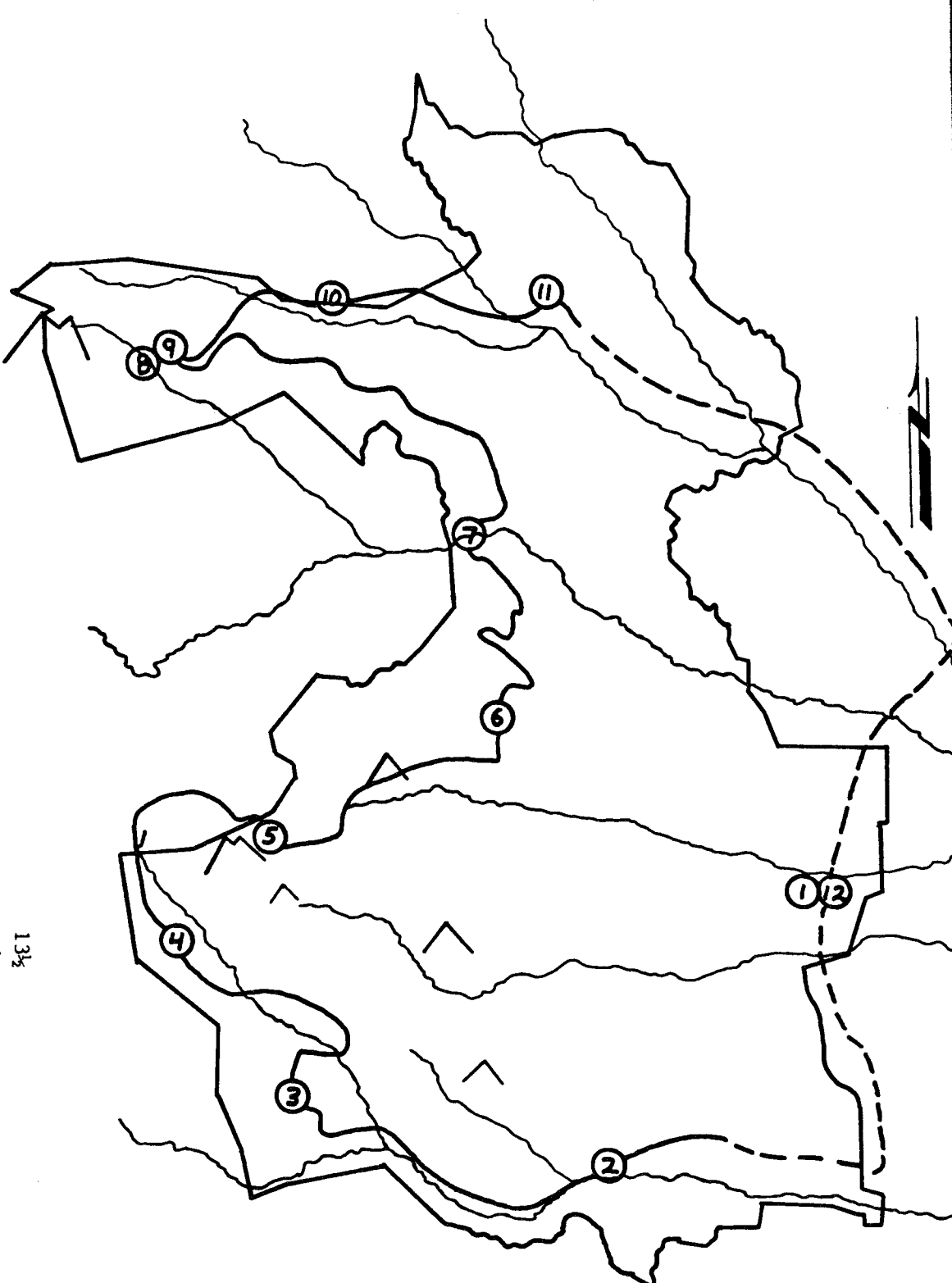
NO CHANGES ARE POSSIBLE FOR FOOD PICKUPS, HORSE RIDES OR BUS TRANSPORTATION.  
Changes of Camps must be Approved in advance by Logistics Services.

Elevation in thousands of feet

Days 7 8 9 10 11 12



87 Miles



# ITINERARY 23

PHILMONT ADVENTURE ITINERARY NO. 23 A & B

**SUPER STRENUOUS**

87 Miles

EXPEDITION NUMBER ..... RANGER .....

COUNCIL ..... CITY ..... STATE .....

ADULT ADVISOR(S) ..... CREW LDR. ....

NUMBER OF  
CREW MEMBERS

CREW MEMBERS

ADULT ADVISOR(S)

TOTAL

DAY OF TREK	DAY OF WEEK	DAY OF MONTH	CAMP	PROGRAM FEATURES	FOOD		
					Menu No.	Pick Up	Signature
1.			Camping Headquarters	Opening Campfire	CH	NO	NONE
2.			OLD ABREU	Ranger Training		HQ	
3.			BEAR CANYON	Fly Tying & Fishing @ Fish Camp Jicarilla @ Apache S.; Trail Camp		HQ	
4.			WILD HORSE	Fishing on Rayado River Trail Camp		PJ	
5.			RED HILLS	RMFC & Black Powder Rifle @ Clear Creek; Trail Camp		PJ	
6.			CIMARRONCITO	Environmental Awareness Rock Climbing		PJ	
7.			VISTO GRANDE	See Sunset over Baldy Mountain Trail Camp		UG	
8.			MIRANDA	Dean Challenge @ Head of Dean Gold Prospecting		UG	
9.			MIRANDA	Side Hike Baldy, Gold Mining & Panning, Blksmith. @ French H.		BC	
10.			PUEBLANO	Burro Pack @ Miranda; C T&L Co. Philmont Story Campfire		BC	
11.			PONIL	Return Burros Western Lore, Cantina		PONIL	
12.			Camping Headquarters	Hike To Ponil Turnaround Awards Campfire	CH	NO	NONE

EXPEDITION PLAN  
APPROVAL

Adult Advisor

Crew Leader

Itinerary Planner

CONSERVATION  
PROJECT COMPLETED

Hours

Signed by Member  
Philmont Conservation  
Staff

HORSES & BURROS

Horse Ride on Day

at

for ..... persons

time .....

Burro Packing on Day

at

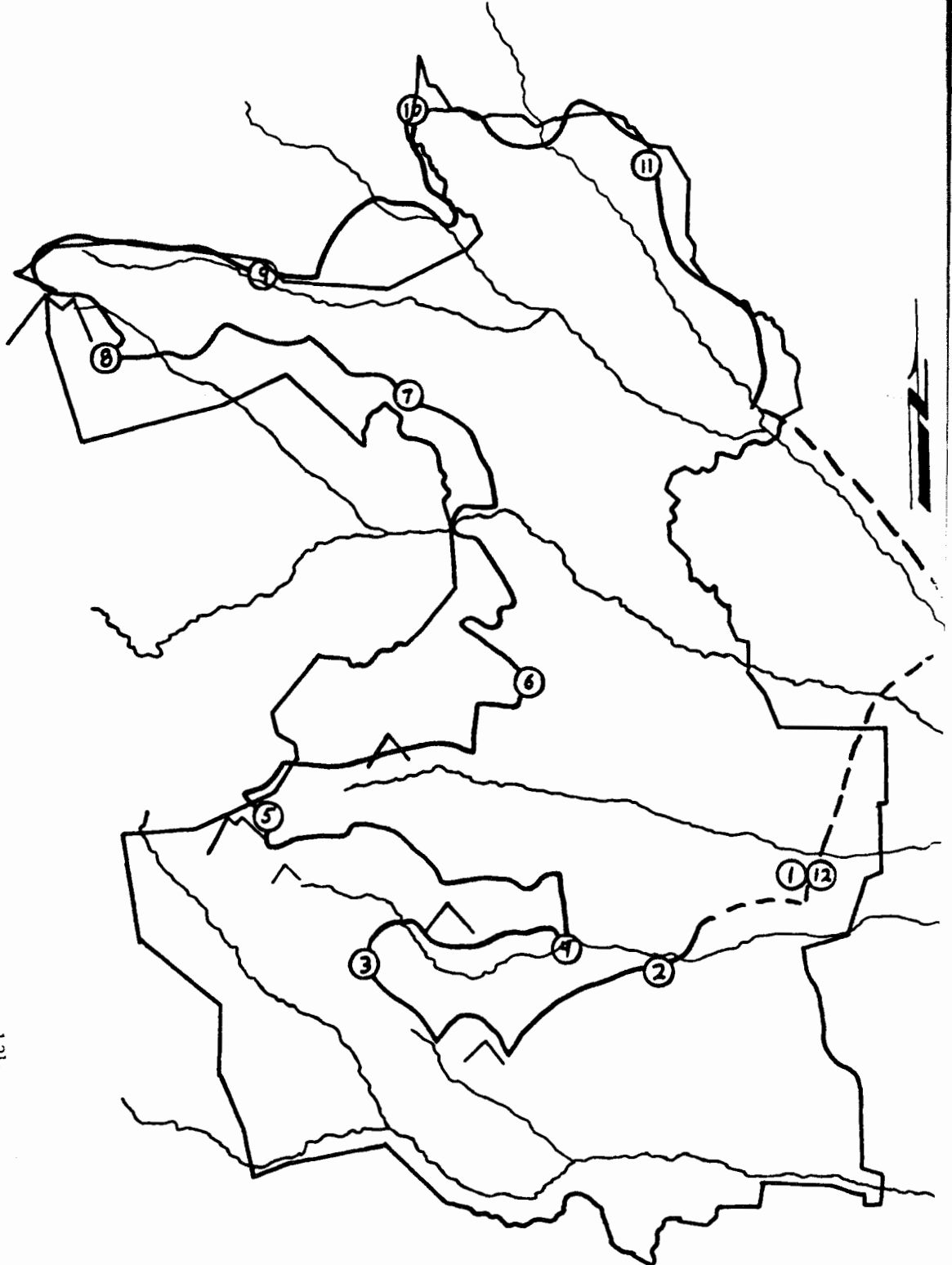
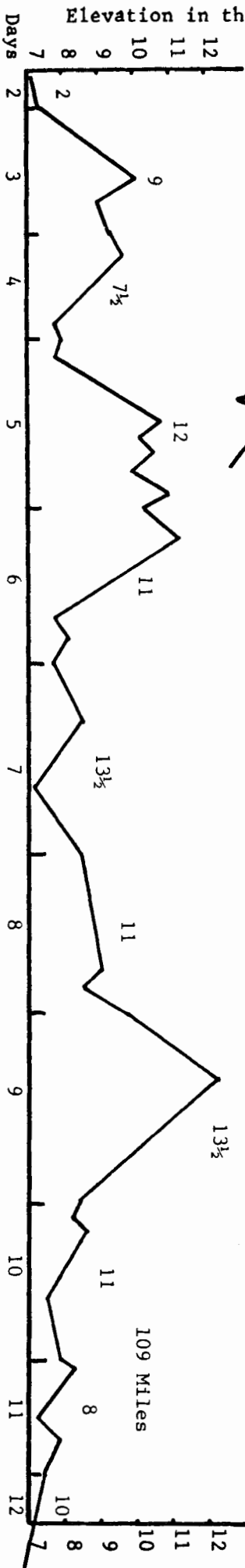
for ..... persons

time .....

YOUR BUS: Departs from Camping Headquarters for Your Starting Camp on Day 2 at ..... M.

Returns to Camping HQ on Day 12 from ..... PONIL TURNAROUND ..... at ..... M.

NO CHANGES ARE POSSIBLE FOR FOOD PICKUPS, HORSE RIDES OR BUS TRANSPORTATION.  
Changes of Camps must be Approved in advance by Logistics Services.



**ITINERARY 24**

PHILMONT ADVENTURE ITINERARY NO. 24 A & B

**SUPER STRENUOUS**

109 Miles

EXPEDITION NUMBER ..... RANGER .....

COUNCIL ..... CITY ..... STATE .....

ADULT ADVISOR(S) ..... CREW LDR. ....

NUMBER OF  
CREW MEMBERS

CREW MEMBERS

ADULT ADVISOR(S)

TOTAL

DAY OF TREK	DAY OF WEEK	DAY OF MONTH	CAMP	PROGRAM FEATURES	FOOD		
					Menu No.	Pick Up	Signature
1.			Camping Headquarters	Opening Campfire	CH	NO	NONE
2.			LOVER'S LEAP	Ranger Training		HQ	
3.			BEAUBIEN	Hike over Trail Peak; Western Lore, Chuck Wagon Dinner	-S	PJ	
4.			MINER'S PARK	Black Powder & Mtn Livin' @ Black Mtn.; Rock Climbing, Envir. Awr.		PJ	
5.			RED HILLS	Hike over Black Mtn., Bear Mtn., Big Red; Trail Camp		PJ	
6.			UTE SPRINGS	Side Hike Mt. Phillips; Gold M & P @ Cypher's Mine; Trail Camp		PJ	
7.			SANTA CLAUS	Dry Camp - Water @ Cimarron River		UG	
8.			BLACK HORSE	Dean Challenge @ Head of Dean; Gold Prospect @ Miranda; Trail Camp		UG	
9.			PUEBLANO RUINS	Hike Baldy; C T&L Co., Phil Story Campfire @ Pueblano; Trail Camp		BC	
10.			DAN BEARD	Hike over Wilson Mesa Trail Camp		BC	
11.			COTTONWOOD	Trail Camp		BC	
12.			Camping Headquarters	Hike To Sixmile Gate Awards Campfire	CH	NO	NONE

EXPEDITION PLAN APPROVAL

Adult Advisor

Crew Leader

Itinerary Planner

CONSERVATION PROJECT COMPLETED

Hours

Signed by Member  
Philmont Conservation Staff

HORSES & BURROS

Horse Ride on Day

at

for ..... persons

time .....

Burro Packing on Day

at

for ..... persons

time .....

YOUR BUS: Departs from Camping Headquarters for Your Starting Camp on Day 2 at ..... M.

Returns to Camping HQ on Day 12 from SIXMILE GATE at ..... M.

NO CHANGES ARE POSSIBLE FOR FOOD PICKUPS, HORSE RIDES OR BUS TRANSPORTATION.  
Changes of Camps must be Approved in advance by Logistics Services.

YOUR ITINERARY INCLUDES THESE PROGRAMS

Itinerary Numbers	<p style="text-align: center;"> <span style="margin-right: 10px;">②</span> <span style="margin-right: 10px;">①</span> <span style="margin-right: 10px;">③</span> <span style="margin-right: 10px;">⑤</span> <span style="margin-right: 10px;">④</span> </p>																								
	1	2	3	3	4	5	6	7	8	9	10	11	12	13	14	15	16	17	18	19	20	21	22	23	24
HIKING - Difficulty	T	T	T	T	T	R	R	R	R	R	R	R	R	R	R	R	S	S	S	S	S	S	SS	SS	SS
MILEAGE - (Approximate)	50	50	50	50	50	51	55	57	57	61	61	62	64	65	66	66	68	69	69	71	76	78	87	109	
TRAIL CAMPS	1	2	4	5	5	3	4	4	3	4	2	5	5	6	4	6	3	5	4	3	3	6	5	7	
DRY CAMPS	2	2	1	0	0	1	1	1	1	1	2	1	1	0	1	0	1	1	2	2	2	0	0	1	
ADOBE CASA						X		X	X	X							X								
ARCHAEOLOGY													X		X			X		X		X			
BLACK POWDER RIFLE	<del>X</del>	<del>X</del>	X	<del>X</del>	<del>X</del>	<del>X</del>	<del>X</del>	<del>X</del>	<del>X</del>	<del>X</del>	<del>X</del>	<del>X</del>	<del>X</del>	<del>X</del>	<del>X</del>	<del>X</del>	<del>X</del>	<del>X</del>	<del>X</del>	<del>X</del>	<del>X</del>	<del>X</del>	<del>X</del>	<del>X</del>	
BLACKSMITHING	X	X	X	X	X		X	X			X	X	X	X	X	X	X	X	X	X	X	X	X	X	
BURRO PACKING																									
BURRO RACING						<del>X</del>	<del>X</del>	<del>X</del>	<del>X</del>	<del>X</del>	<del>X</del>	<del>X</del>	<del>X</del>	<del>X</del>	<del>X</del>	<del>X</del>	<del>X</del>	<del>X</del>	<del>X</del>	<del>X</del>	<del>X</del>	<del>X</del>	<del>X</del>	<del>X</del>	
CANTINA						X		X	X	X	X				X	X	X	X	X	X	X	X	X	X	
CHUCK WAGON DINNER	X	X	X	X	X			X	X	X					X	X	X	X	X	X	X	X	X	X	
CONTINENTAL TIE & LUMBER CO.	X	X	X	X	X	X	X		X	X		X	X	X	X	X	X	X	X	X	X	X	X	X	
DEAN OR URRACA CHALLENGE							X	X	X	X	X	X	X	X	X	X	X	X	X	X	X	X	X	X	
ENVIRONMENTAL AWARENESS	X	X	X	X	X	X	X	X	X	X	X	X	X	X	X	X	X	X	X	X	X	X	X	X	
FISHING OPPORTUNITIES*	2	1	1	3	1	4	3	3	3	3	2	0	0	0	0	0	1	0	0	0	0	1	3	0	
FLY TYING	X					X	X	X	X	X															
GOLD MINING & PANNING	<del>X</del>	<del>X</del>	X		X		<del>X</del>	<del>X</del>	<del>X</del>	<del>X</del>	<del>X</del>	<del>X</del>	<del>X</del>	<del>X</del>	<del>X</del>	<del>X</del>	<del>X</del>	<del>X</del>	<del>X</del>	<del>X</del>	<del>X</del>	<del>X</del>	<del>X</del>	<del>X</del>	
GOLD PROSPECTING												X	X	X	X	X	X	X	X	X	X	X	X	X	
JICARILLA APACHE LIFE	<del>X</del>					<del>X</del>	<del>X</del>	<del>X</del>	<del>X</del>	<del>X</del>	<del>X</del>	<del>X</del>	<del>X</del>	<del>X</del>	<del>X</del>	<del>X</del>	<del>X</del>	<del>X</del>	<del>X</del>	<del>X</del>	<del>X</del>	<del>X</del>	<del>X</del>	<del>X</del>	

② ① ③ ⑤ ④

3 2

3

18  
51  
5

4

10

Your Itinerary Includes These Programs (con't)

Itinerary Numbers	1	2	3	4	5	6	7	8	9	10	11	12	13	14	15	16	17	18	19	20	21	22	23	24
MEXICAN DINNER								X			X	X	X			X		X						
9 MOUNTAIN LIVIN'	X	X		X							X													X
PHILMONT STORY CAMPFIRE	X	X	X		X			X	X	X	X	X	X	X	X	X	X	X	X	X	X	X	X	X
6 .30-06 RIFLE/RELOADING						X		X		X	X									X				
1 ROCK CLIMBING	X	X	X	X	X	X	X	X	X	X	X	X	X	X	X	X	X	X	X	X	X	X	X	X
ROCKY MOUNTAIN FUR COMPANY		X	X		X	X	X	X	X	X	X									X			X	
WESTERN LORE	X	X	X	X	X		X		X	X	X	X	X	X	X	X	X	X	X	X	X	X	X	X

YOUR ITINERARY INCLUDES THESE STAFFED CAMPS

Itinerary Numbers	1	2	3	4	5	6	7	8	9	10	11	12	13	14	15	16	17	18	19	20	21	22	23	24
ABREU				X		X		X	X	X														
APACHE SPRINGS	XX					XX	XX																	
BALDY CAMP																			XX					
7 Hours BEAUBIEN		X	XX		X				XX	X										X				X
BLACK MOUNTAIN	X	X		X							X													
CIMARRONCITO	X	XX		XX									XX										X	
CLARK'S FORK	X			X											X		X				X	X		
CLEAR CREEK			X		X		X																	

Your Itinerary Includes These Staffed Camps (con't)

Itinerary Numbers	1	2	3	4	5	6	7	8	9	10	11	12	13	14	15	16	17	18	19	20	21	22	23	24
CRATER LAKE	X	X								X										X		X		
CYPHER'S MINE	X		X		X		X					X		X		X		X						
DEAN COW								X				X				X								
FISH CAMP						X			X	X						X		X						
HARLAN								X			X	X	X					X		X				
HEAD OF DEAN													X	X				X		X		X		
INDIAN WRITINGS														X	X					X				X
MINER'S PARK						X	X		X		X										X			
MIRANDA												X			X	X	X			X				X
PONIL														X		X	X	X	X			X		X
PUEBLANO																				X				
SAWMILL						X		X		X	X													
URRACA			X		X			X	X		X													

KEY

T = Typical    R = Rugged    S = Strenuous    SS = Super Strenuous

X = This program is available on this itinerary, or this itinerary spends one night in this camp.

XX = This itinerary spends two nights in this camp.

0,1,2,3, ... = The number of opportunities for this activity.



PHILMONT CAMP RESOURCES & FACILITIES

NORTHERN AREA

T Anasazi - ST  
 S Baldy Camp - COM,TP,SH,R  
 X Baldy Skyline  
 T Bent - ST  
 T Black Horse  
 D/T Black Jack  
 T/D Cook Canyon  
 T Copper Park  
 T Cottonwood  
 T Dan Beard  
 S Dean Cow - P,R  
 D Dean Skyline  
 T Elkhorn  
 T Ewell's Park  
 X French Henry - P  
 S Head of Dean - P,R  
 S Indian Writings - P,SH,R  
 X Maxwell  
 S Miranda - P,R  
 T New Dean  
 T Old Camp  
 S Ponil - P,COM,TP,SH,E,R  
 S Pueblano - P,R  
 T Pueblano Ruins  
 D Santa Claus  
 T Sioux - ST  
 X Sixmile Gate - E  
 D/T Upper Dean Cow  
 T Ute Meadows

CENTRAL AREA

T Aspen Springs  
 T/D Cathedral Rock - ST  
 S Cimarroncito - P,SH,R  
 T Cimarron River  
 S Clark's Fork - P,SH,R  
 S Clear Creek - P,R  
 D/T Comanche Peak  
 S Cypher's Mine - P,SH,R  
 T/D Dear Lake Mesa  
 D/T Devil's Wash Basin  
 S Harlan - P,R  
 T Lambert's Mine  
 D Mount Phillips  
 D Ponderosa  
 T Red Hills  
 S Sawmill - P,SH,R  
 D/T Shaefer's Pass - EH  
 D Tooth Ridge - EH  
 D Upper Bench  
 D/T Upper Clark's Fork - EH  
 X Ute Gulch - COM,TP,R  
 T Ute Springs - ST  
 T Vaca - ST  
 T/D Visto Grande  
 X Webster Lake - E  
 T/D Webster Parks

SOUTHERN AREA

S Abreu - P,SH,E,R  
 T Agua Fria  
 T/D Aguila  
 S Apache Springs - P,R  
 T Bear Canyon  
 T/D Bear Caves  
 S Beaubien - P,SH,R  
 S Black Mountain - P  
 T Buck Creek  
 T Comanche Camp  
 S Crater Lake - P,SH,R  
 T Crooked Creek  
 S Fish Camp - P,R  
 T Line Camp  
 D/T Lookout Meadow  
 T Lost Cabin  
 T Lover's Leap - ST  
 T Lower Bonita  
 S Miner's Park - P,SH,EH,R  
 T North Fork Urraca  
 T Old Abreu - ST  
 X Phillips Junction - COM,TP,R  
 T Porcupine  
 X Rayado Camp - R  
 T Rayado River - ST  
 X Stockade  
 T Toothache Springs  
 S Urraca - P,EH,R  
 T Wild Horse

K E Y

COM	Commissary (Food Pickup)	R	Two-way radio available for emergencies
D	Dry Camp, no water near camp	S	Staffed Camp, water nearby
D/T	Usually a Dry Camp, water is sometimes available	SH	Showers available
E	Ending Point, bus pickup may be scheduled here	ST	Starting Camp
EH	End trek by Hiking into HQ from this camp	T	Trail Camp, water nearby
P	Program available here	T/D	Trail Camp, water source sometimes fails
		TP	Trading Post
		X	Not used for camping

## ITINERARY RENDEZVOUS LOCATIONS

Different crews from the same contingent may wish to rendezvous during their treks. The following information will assist you in selecting itineraries with "rendezvous locations". "A" and "B" letters have been dropped from the itinerary numbers to avoid confusion.

### Explanation

- 1 2, 22 Crater Lake d3. These symbols indicate that itinerary number 1 meets the crews taking itineraries 2 and 22 at Crater Lake on day 3 of their treks.

### ITINERARY RENDEZVOUS ITINERARIES, LOCATIONS & DAYS

- 1 2, 22 Crater Lake d 3; 6, 7 Apache Springs d 6; 2, 13 Cimarroncito d 9; 2, 3, 19 Tooth Ridge d 11.
- 2 1, 22 Crater Lake d 3; 3 Beaubien d 5; 3, 9, 10 Beaubien d 6; 8 Wild Horse d 7; 20 Mount Phillips d 8; 1, 13 Cimarroncito d 9; 13 Cimarroncito d 10; 1, 3, 19 Tooth Ridge d 11.
- 3 8, 11 Urraca d 3; 2 Beaubien d 5; 2, 9, 10 Beaubien d 6; 5 Crooked Creek d 7; 21 Cypher's Mine d 9; 19 Webster Parks d 10; 1, 2, 19 Tooth Ridge d 11.
- 4 None
- 5 3 Crooked Creek d 7; 20 Beaubien d 9; 6 Bear Caves d 10.
- 6 10 Sawmill d 3; 1, 7 Apache Springs d 6; 7 Apache Springs d 7; 9, 10 Fish Camp d 8; 9, 10 Abreu d 9; 5 Bear Caves d 10; 9, 20 Miner's Park d 11.
- 7 11, 17, 24 Miner's Park d 4; 1, 6 Apache Springs d 6; 6 Apache Springs d 7; 10, 21 Shaefer's Pass d 11.
- 8 3, 11 Urraca d 3; 2 Wild Horse d 7; 14 Dean Cow d 11.
- 9 10 Porcupine d 5; 2, 3, 10 Beaubien d 6; 6, 10 Fish Camp d 8; 6, 10 Abreu d 9; 6, 20 Miner's Park d 11.
- 10 6 Sawmill d 3; 9 Porcupine d 5; 2, 3, 9 Beaubien d 6; 6, 9 Fish Camp d 8; 6, 9 Abreu d 9; 20 Crater Lake d 10; 7, 21 Shaefer's Pass d 11.
- 11 3, 8 Urraca d 3; 7, 17, 24 Miner's Park d 4; 12 Harlan d 9; 23 Ponil d 11.
- 12 11 Harlan d 9; 13 Upper Clark's Fork d 11.
- 13 21 Pueblano d 3; 23 Visto Grande d 7; 1, 2 Cimarroncito d 9; 2 Cimarroncito d 10; 12 Upper Clark's Fork d 11.
- 14 20 Dan Beard d 3; 22 Copper Park d 8; 8 Dean Cow d 11.
- 15 22 Clark's Fork d 4; 18, 22 Indian Writings d 11.

## ITINERARY RENDEZVOUS ITINERARIES, LOCATIONS & DAYS

- 16 18 Ewell's Park d 7.
- 17 7, 11, 24 Miner's Park d 4; 24 Ute Springs d 6; 19 Head of Dean d 8; 23 Miranda d 9.
- 18 16 Ewell's Park d 7; 15, 22 Indian Writings d 11.
- 19 17 Head of Dean d 8; 3 Webster Parks d 10; 1, 2, 3 Tooth Ridge d 11.
- 20 14 Dan Beard d 3; 2 Mount Phillips d 8; 5 Beaubien d 9; 10 Crater Lake d 10; 6, 9 Miner's Park d 11.
- 21 13 Pueblano d 3; 3 Cypher's Mine d 9; 7, 10 Shaefer's Pass d 11.
- 22 1, 2 Crater Lake d 3; 15 Clark's Fork d 4; 14 Copper Park d 8; 15, 18 Indian Writings d 11.
- 23 24 Red Hills d 5; 13 Visto Grande d 7; 17 Miranda d 9; 11 Ponil d 11.
- 24 7, 11, 17 Miner's Park d 4; 23 Red Hills d 5; 17 Ute Springs d 6.

## PROGRAMS FOR TRAIL CAMPS

Your program in trail camps can be very informal and enjoyable, perhaps some of your most memorable experiences. Here are some suggestions that may help stimulate ideas of your own.

1. Side hike to the summit of a nearby mountain. Mount Phillips, the Tooth of Time, Lookout Peak, Trail Peak, Baldy, Big Red and Black Mountain challenge even the most robust hikers and reward them with magnificent views.
2. Side hike to points of historic interest, such as Stone Wall Pass, Black Horse Mill and Pueblano Ruins.
3. Fish for hungry trout and enjoy a fresh food meal.
4. Pan for gold using your cook kit pans - the gold is yours!
5. Take photographs.
6. Use the Philmont Fieldguide and observe the environment, but don't provoke the animals, especially the bears.
7. Do a conservation project. This activity must be supervised by a member of the Philmont Conservation staff.
8. Do your laundry (away from water sources, please).
9. Rest and relax in a shady aspen grove or sunny meadow.
10. See how many wildflowers you can find and identify? (Please leave them for others to see.)

I T I N E R A R I E S   A T   A   G L A N C E

<u>1 A&amp;B</u> T	<u>2 A&amp;B</u> T	<u>3 A&amp;B</u> T	<u>4 A&amp;B</u> T	<u>5 A&amp;B</u> T	<u>6 A&amp;B</u> R
Rayado River	Lover's Leap	Lover's Leap	Vaca	Vaca	Ute Springs
Crater Lake	Crater Lake	Urraca	Deer Lake M	Ute Springs	Sawmill
Lookout Med	Black Mtn	Lower Bonita	Cimarroncito	Webster Parks	Comanche Peak
Apache Spr	Beaubien	Beaubien	Cimarroncito	Cypher's Mine	Comanche Camp
Apache Spr	Beaubien	Beaubien	Clark's Fork	Clear Creek	Apache Spr
Black Mtn	Wild Horse	Crooked Creek	N Fork Urraca	Crooked Creek	Apache Spr
Cypher's Mine	Mt Phillips	Clear Creek	Black Mtn	Beaubien	Fish Camp
Cimarroncito	Cimarroncito	Cypher's Mine	Buck Creek	Beaubien	Abreu
Clark's Fork	Cimarroncito	Webster Parks	Agua Fria	Bear Caves	Bear Caves
Tooth Ridge	Tooth Ridge	Tooth Ridge	Abreu	Urraca	Miner's Park

<u>7 A&amp;B</u> R	<u>8 A&amp;B</u> R	<u>9 A&amp;B</u> R	<u>10 A&amp;B</u> R	<u>11 A&amp;B</u> R	<u>12 A&amp;B</u> R
Rayado River	Lover's Leap	Cathedral R	Cathedral R	Old Abreu	Sioux
Toothache S	Urraca	Lambert's M	Sawmill	Urraca	Pueb Ruins
Miner's Park	Abreu	Mt Phillips	Red Hills	Miner's Park	Copper Park
Lower Bonita	Agua Fria	Porcupine	Porcupine	Black Mtn	Copper Park
Apache Spr	Porcupine	Beaubien	Beaubien	Comanche Camp	Miranda
Apache Spr	Wild Horse	Beaubien	Lost Cabin	Comanche Peak	Head of Dean
Crooked Creek	Comanche Peak	Fish Camp	Fish Camp	Sawmill	Dean Cow
Clear Creek	Sawmill	Abreu	Abreu	Harlan	Harlan
Cypher's Mine	Harlan	Urraca	Crater Lake	Black Jack	Aspen Springs
Shaefer's Ps	Dean Cow	Miner's Park	Shaefer's Ps	Ponil	U Clark's Fk

<u>13 A&amp;B</u> R	<u>14 A&amp;B</u> R	<u>15 A&amp;B</u> R	<u>16 A&amp;B</u> R	<u>17 A&amp;B</u> S	<u>18 A&amp;B</u> S
Sioux	Bent	Lover's Leap	Anasazi	Rayado River	Cathedral R
Pueblano	Dan Beard	Miner's Park	Cottonwood	Aguila	Harlan
Ute Meadows	Cottonwood	Clark's Fork	Dan Beard	Miner's Park	Dean Cow
Ute Meadows	Indian W	Deer Lake M	Ponil	Clark's Fork	Dean Skyline
Elkhorn	Ponil	Upper Dean	Pueblano	Ute Springs	Ewell's Park
Visto Grande	Pueb Ruins	Ute Meadows	Ewell's Park	Upper Bench	Ewell's Park
Harlan	Copper Park	Ute Meadows	Ewell's Park	Head of Dean	Pueblano
Cimarroncito	Copper Park	Pueblano	New Dean	Miranda	Bent
Cimarroncito	Head of Dean	Ponil	Dean Cow	Miranda	Cook Canyon
U Clark's Fk	Dean Cow	Indian W	Harlan	Pueblano	Indian W

<u>19 A&amp;B</u> S	<u>20 A&amp;B</u> S	<u>21 A&amp;B</u> S	<u>22 A&amp;B</u> SS	<u>23 A&amp;B</u> SS	<u>24 A&amp;B</u> SS
Anasazi	Sioux	Bent	Rayado River	Old Abreu	Lover's Leap
Old Camp	Dan Beard	Pueblano	Crater Lake	Bear Canyon	Beaubien
Ponil	Indian W	Miranda	Clark's Fork	Wild Horse	Miner's Park
Pueb Ruins	New Dean	Miranda	Aspen Springs	Red Hills	Red Hills
Baldy Camp	Devil's W B	Santa Claus	Cimarron R	Cimarroncito	Ute Springs
Baldy Camp	Sawmill	Deer Lake M	Miranda	Visto Grande	Santa Claus
Head of Dean	Mt Phillips	Clark's Fork	Copper Park	Miranda	Black Horse
Upper Bench	Beaubien	Cypher's Mine	Elkhorn	Miranda	Pueb Ruins
Webster Parks	Crater Lake	Red Hills	Old Camp	Pueblano	Dan Beard
Tooth Ridge	Miner's Park	Shaefer's Ps	Indian W	Ponil	Cottonwood

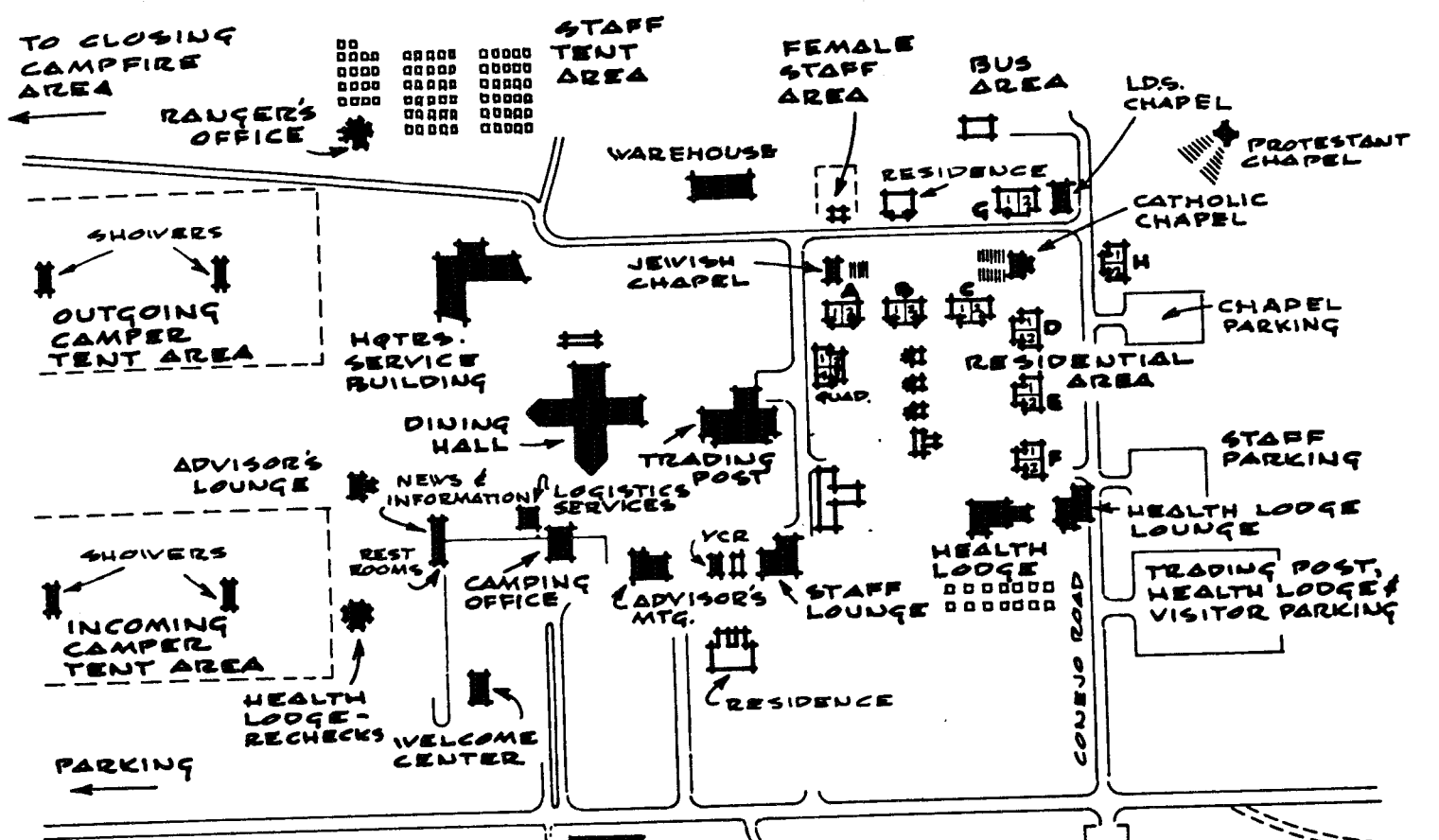
PHILMONT PROGRAMS

PROGRAMS

Adobe Casa  
Archaeology  
Black Powder Rifle  
Blacksmithing  
Burro Packing  
Burro Racing  
Cantina  
Chuck Wagon Dinner  
Continental Tie & Lumber Company  
Dean Challenge (Ropes &  
Challenge Program)  
Environmental Awareness (Learn  
about the Philmont Environment)  
Fly Tying & Fishing, Lodge Tour  
Gold Mining & Panning  
Gold Prospecting  
Horse Rides  
Jicarilla Apache Life  
Mexican Dinner  
Mountain Livin'  
Philmont Story Campfire  
.30-06 Rifle & Ammunition Reloading  
Rock Climbing  
Rocky Mountain Fur Company  
Trading Post & Commissary  
Urraca Challenge (Ropes &  
Challenge Program)  
Western Lore

CAMPS

Abreu  
Indian Writings  
Black Mountain, Clear Creek  
Black Mountain, Cypher's Mine, French Henry  
Miranda, Ponil  
Abreu, Harlan  
Abreu, Ponil  
Beaubien, Clark's Fork  
Crater Lake, Pueblano  
Head of Dean  
Abreu, Cimarroncito, Dean Cow, Miner's Park  
Fish Camp  
Cypher's Mine, French Henry  
Miranda  
Beaubien, Clark's Fork, Ponil  
Apache Springs  
Harlan  
Black Mountain  
Crater Lake, Pueblano, Urraca  
Sawmill  
Cimarroncito, Dean Cow, Miner's Park  
Clear Creek  
Baldy, Phillips Junction, Ponil, Ute Gulch  
Urraca  
Beaubien, Clark's Fork, Ponil



- HEADQUARTERS SERVICE BUILDING**
- LOST & FOUND
  - LAUNDRY
  - POST OFFICE
  - TRAIL FOOD & EQUIP. ISSUE
  - PUBLIC TELEPHONES
  - EQUIP. RENTAL
  - CREW LOCKERS

- WAREHOUSE**
- MAINTENANCE
  - CONSERVATION
  - CHAPLAIN OFFICE
  - PHILSAR

OPENING CAMPFIRE AREA

# PHILMONT CAMPING HQTRS. AREA

