


Tax Map 5



BERLIN
MASSACHUSETTS

N



LEGEND

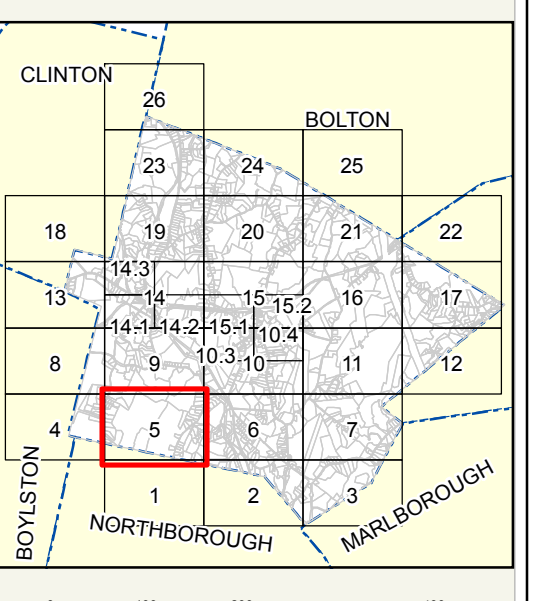
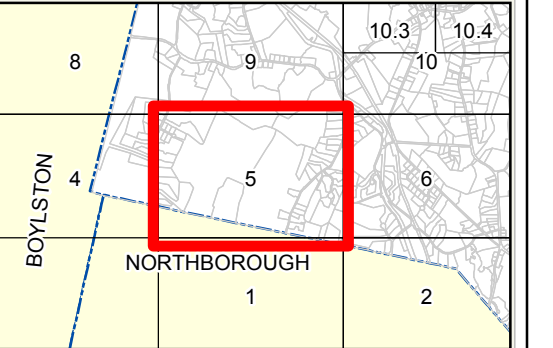
- PROPERTY LINE
- - - OLD PROPERTY LINE
- PUBLIC RIGHT-OF-WAY
- - - PRIVATE RIGHT-OF-WAY
- - - DISCONTINUED RIGHT-OF-WAY
- RAILROAD RIGHT-OF-WAY
- - - CITY/TOWN LIMIT
- - - EASEMENT
- HYDROLOGY
- WETLAND
- STRUCTURES (MassGIS)
- 3 PARCEL NUMBER
- 160 DIMENSION
- 7 SURVEY LOT NUMBER

INTENDED FOR ASSESSMENT PURPOSES ONLY. COMPILED FROM TAX MAPS, ORTHOPHOTOGRAPHY AND OTHER PUBLIC RECORDS AND DATA. USERS SHOULD CONSULT THE PUBLIC PRIMARY SOURCE DOCUMENTS FOR VERIFICATION OF THE INFORMATION APPEARING ON THIS MAP.

HYDROLOGY INFORMATION COMPILED USING AERIAL PHOTOGRAPHY AT A SCALE OF 1:800, DATED APRIL, 1988.

WETLANDS INFORMATION IS FROM MASSACHUSETTS DEPT. OF ENVIRONMENTAL PROTECTION DATA AT A SCALE OF 1:12,000, DATED JANUARY, 2009.

ORIGINAL MAP LAYOUT BY JAMES W. SEWALL COMPANY.



0 100 200 400 Feet

Year Mapped: 1990

Date of Revisions:

- June 30, 2011
- June 30, 2012
- June 30, 2013 by CMRPC
- June 30, 2015 by CMRPC

Updated by:
CMRPC
Central Massachusetts Regional Planning Council
2 Washington Square, Union Station,
Worcester, MA 01604 (p) 508-756-7717

Plot Date: 9/14/2015 Sheet: 5

