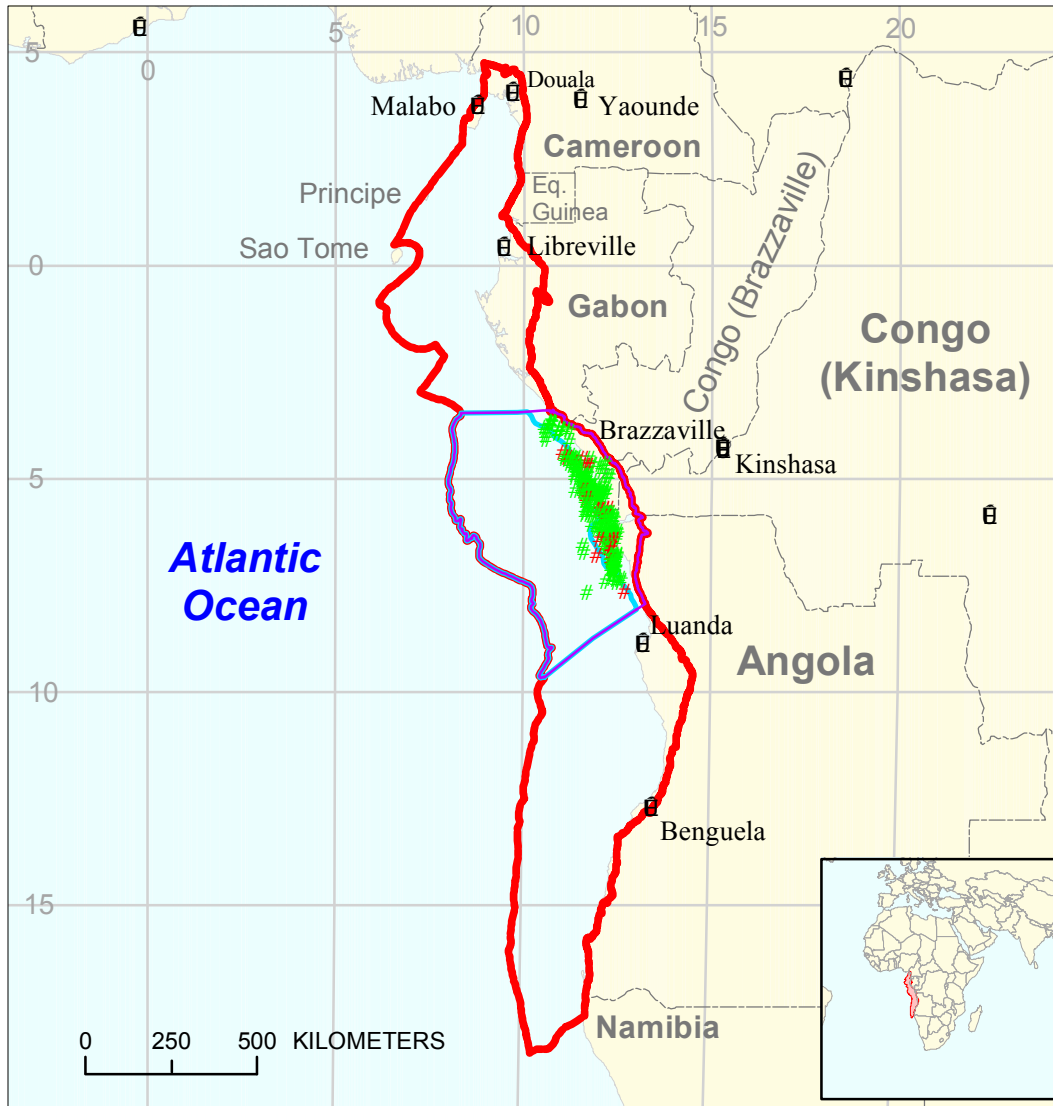


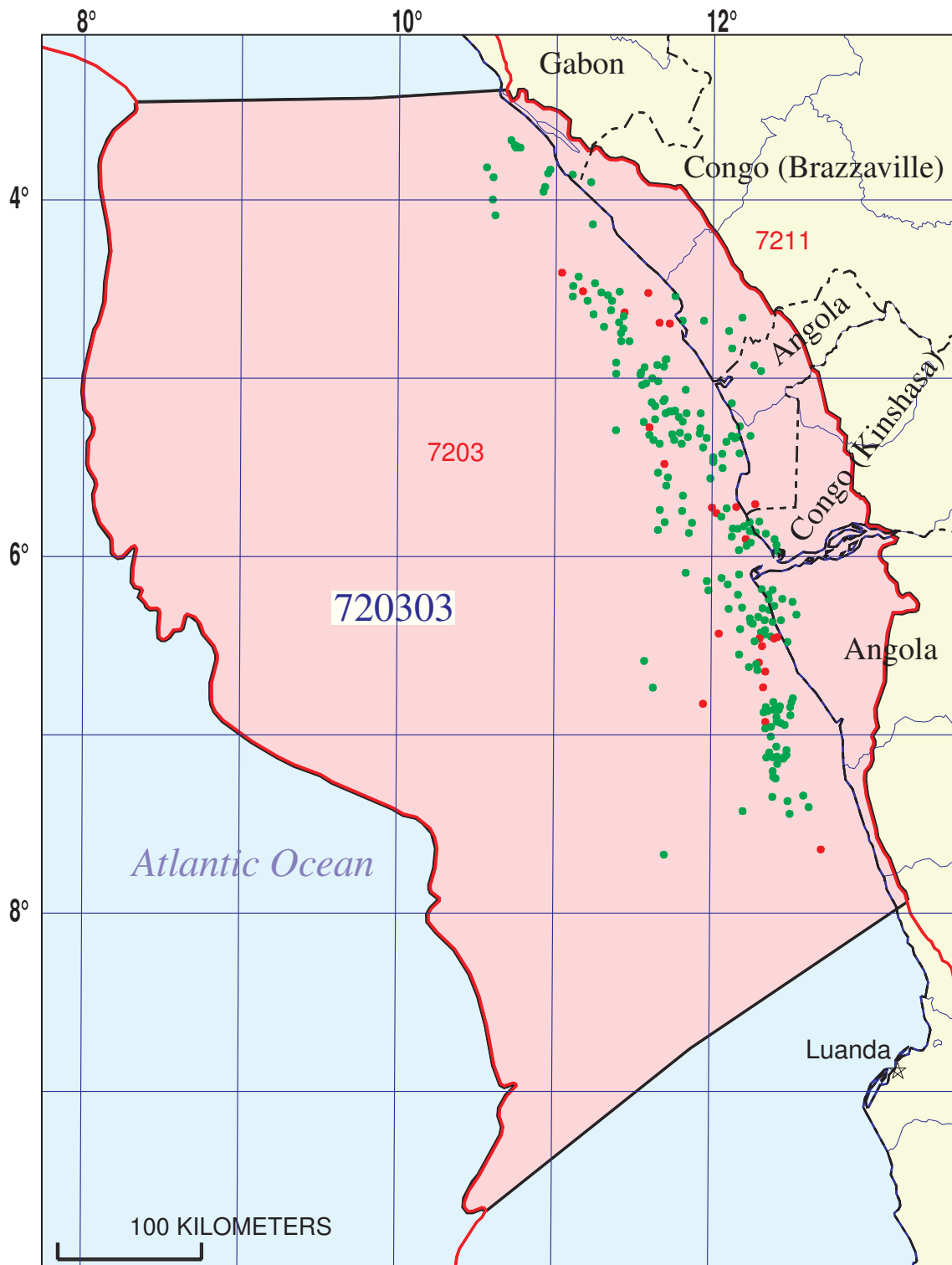
# Congo Delta Composite

## Total Petroleum System 720303










- Central Congo Delta and Carbonate Platform Assessment Unit 72030301
- Central Congo Turbidites Assessment Unit 72030302

- Central Congo Delta and Carbonate Platform Assessment Unit 72030301
- Central Congo Turbidites Assessment Unit 72030302
- West-Central Coastal Geologic Province 7203



## Congo Delta Composite Total Petroleum System - 720303

### EXPLANATION

-  Hydrography
-  Shoreline
- 7203**  Geologic province code and boundary
-  Country boundary
-  Gas field centerpoint
-  Oil field centerpoint
- 720303**  Total Petroleum System code and boundary

Projection: Robinson. Central meridian: 0

**Congo Delta Composite, Total Petroleum System 720303**  
**Assessment Results Summary**

[MMBO, million barrels of oil. BCFG, billion cubic feet of gas. MMBNGL, million barrels of natural gas liquids. MFS, minimum field size assessed (MMBO or BCFG). Prob., probability (including both geologic and accessibility probabilities) of at least one field equal to or greater than the MFS. Results shown are fully risked estimates. For gas fields, all liquids are included under the NGL (natural gas liquids) category. F95 represents a 95 percent chance of at least the amount tabulated. Other fractiles are defined similarly. Fractiles are additive under the assumption of perfect positive correlation. Shading indicates not applicable]

Code and Field Type	MFS	Prob. (0-1)	Undiscovered Resources											
			Oil (MMBO)				Gas (BCFG)				NGL (MMBNGL)			
			F95	F50	F5	Mean	F95	F50	F5	Mean	F95	F50	F5	Mean
<b>72030301 Central Congo Delta and Carbonate Platform Assessment Unit</b>														
Oil Fields	1	1.00	1,717	4,522	8,097	4,677	3,556	9,855	19,748	10,527	164	478	1,047	525
Gas Fields	6						1,057	3,507	7,495	3,787	43	149	350	166
Total		1.00	1,717	4,522	8,097	4,677	4,614	13,361	27,243	14,314	207	627	1,397	692
<b>72030302 Central Congo Turbidites Assessment Unit</b>														
Oil Fields	10	1.00	5,778	17,561	34,409	18,522	11,999	38,265	83,026	41,605	564	1,859	4,341	2,080
Gas Fields	60						2,644	12,026	30,195	13,663	109	513	1,398	602
Total		1.00	5,778	17,561	34,409	18,522	14,643	50,290	113,220	55,268	673	2,372	5,739	2,682
<b>720303 Total: Congo Delta Composite Total Petroleum System</b>														
Oil Fields		1.00	7,495	22,083	42,505	23,198	15,556	48,119	102,774	52,132	728	2,337	5,388	2,605
Gas Fields							3,702	15,532	37,690	17,449	152	662	1,748	769
Total		1.00	7,495	22,083	42,505	23,198	19,257	63,652	140,464	69,582	880	3,000	7,136	3,374