

STATE OF UTAH
DEPARTMENT OF NATURAL RESOURCES
DIVISION OF OIL, GAS AND MINING

FORM 3

AMENDED REPORT
(highlight changes)

001

APPLICATION FOR PERMIT TO DRILL

5. MINERAL LEASE NO: 14-20-H62-4728(E&D)		6. SURFACE: INDIAN	
1A. TYPE OF WORK: DRILL <input checked="" type="checkbox"/> REENTER <input type="checkbox"/> DEEPEN <input type="checkbox"/>		7. IF INDIAN, ALLOTTEE OR TRIBE NAME: UTE	
B. TYPE OF WELL: OIL <input checked="" type="checkbox"/> GAS <input type="checkbox"/> OTHER _____ SINGLE ZONE <input checked="" type="checkbox"/> MULTIPLE ZONE <input type="checkbox"/>		8. UNIT or CA AGREEMENT NAME:	
2. NAME OF OPERATOR: WILLIAMS PRODUCTION RMT COMPANY		9. WELL NAME and NUMBER: UTE TRIBAL 10-16-55	
3. ADDRESS OF OPERATOR: 30 WEST 425 SOUTH (330-5) CITY ROOSEVELT STATE UTAH ZIP 84066		PHONE NUMBER: (435)722-1325	
10. FIELD AND POOL, OR WILDCAT: BRUNDAGE CANYON		11. QTR/QTR, SECTION, TOWNSHIP, RANGE, MERIDIAN: NW/SE SEC. 16, T5S, R5W U.S.B. & M.	
4. LOCATION OF WELL (FOOTAGES) AT SURFACE: 1802' FSL, 1970' FEL AT PROPOSED PRODUCING ZONE: SAME AS ABOVE		Handwritten notes: 4432.596 Y 40.04418 546952 X - 110.44961	
14. DISTANCE IN MILES AND DIRECTION FROM NEAREST TOWN OR POST OFFICE: 29.2 MILES FROM MYTON, UTAH		12. COUNTY: DUCHESNE	13. STATE: UTAH
15. DISTANCE TO NEAREST PROPERTY OR LEASE LINE (FEET) 1802'	16. NUMBER OF ACRES IN LEASE: 319	17. NUMBER OF ACRES ASSIGNED TO THIS WELL: 40	
18. DISTANCE TO NEAREST WELL (DRILLING, COMPLETED, OR APPLIED FOR) ON THIS LEASE (FEET) N/A	19. PROPOSED DEPTH: 6200'	20. BOND DESCRIPTION: #5865241	
21. ELEVATIONS (SHOW WHETHER DF, RT, GR, ETC.): 7130' GR	22. APPROXIMATE DATE WORK WILL START: REFER TO WPC SOP PLAN	23. ESTIMATED DURATION: REFER TO WPC SOP PLAN	

PROPOSED CASING AND CEMENTING PROGRAM

SIZE OF HOLE	CASING SIZE, GRADE, AND WEIGHT PER FOOT	SETTING DEPTH	CEMENT TYPE, QUANTITY, YIELD, AND SLURRY WEIGHT
REFER TO WILLIAMS PRODUCTION RMT COMPANY SOP'S DRILLING PROGRAM/CASING DESIGN			

OPERATOR REQUESTS PERMISSION TO DRILL THE SUBJECT WELL. PLEASE SEE THE ATTACHED CONDITIONS FOR APPROVAL.

CONFIDENTIAL

IF YOU REQUIRE ADDITIONAL INFORMATION PLEASE CONTACT:

EDDY COURTRIGHT

30 WEST 425 SOUTH (330-5)

OFFICE: (435)722-1325

CELLULAR: (435)823-1862

ROOSEVELT, UTAH 84066

25. ATTACHMENTS

VERIFY THE FOLLOWING ARE ATTACHED IN ACCORDANCE WITH THE UTAH OIL AND GAS CONSERVATION GENERAL RULES:

<input checked="" type="checkbox"/> WELL PLAT OR MAP PREPARED BY LICENSED SURVEYOR OR ENGINEER <input checked="" type="checkbox"/> EVIDENCE OF DIVISION OF WATER RIGHTS APPROVAL <i>Federal Approval of this Action is Necessary</i>	<input checked="" type="checkbox"/> COMPLETE DRILLING PLAN (WPC SOP ON FILE WITH STATE) <input type="checkbox"/> FORM 5, IF OPERATOR IS PERSON OR COMPANY OTHER THAN THE LEASE OWNER
---	---

NAME (PLEASE PRINT) DEBBIE L. WISENER TITLE FIELD OFFICE ADMINISTRATOR SR.

SIGNATURE *Debbie Wisener* DATE 06/03/02

(This space for State use only)

API NUMBER ASSIGNED: 43-013-32345

**Approved by the
Utah Division of
Oil, Gas and Mining**
Date: 06-17-02
By: *[Signature]*
See Instructions on Reverse Side

RECEIVED

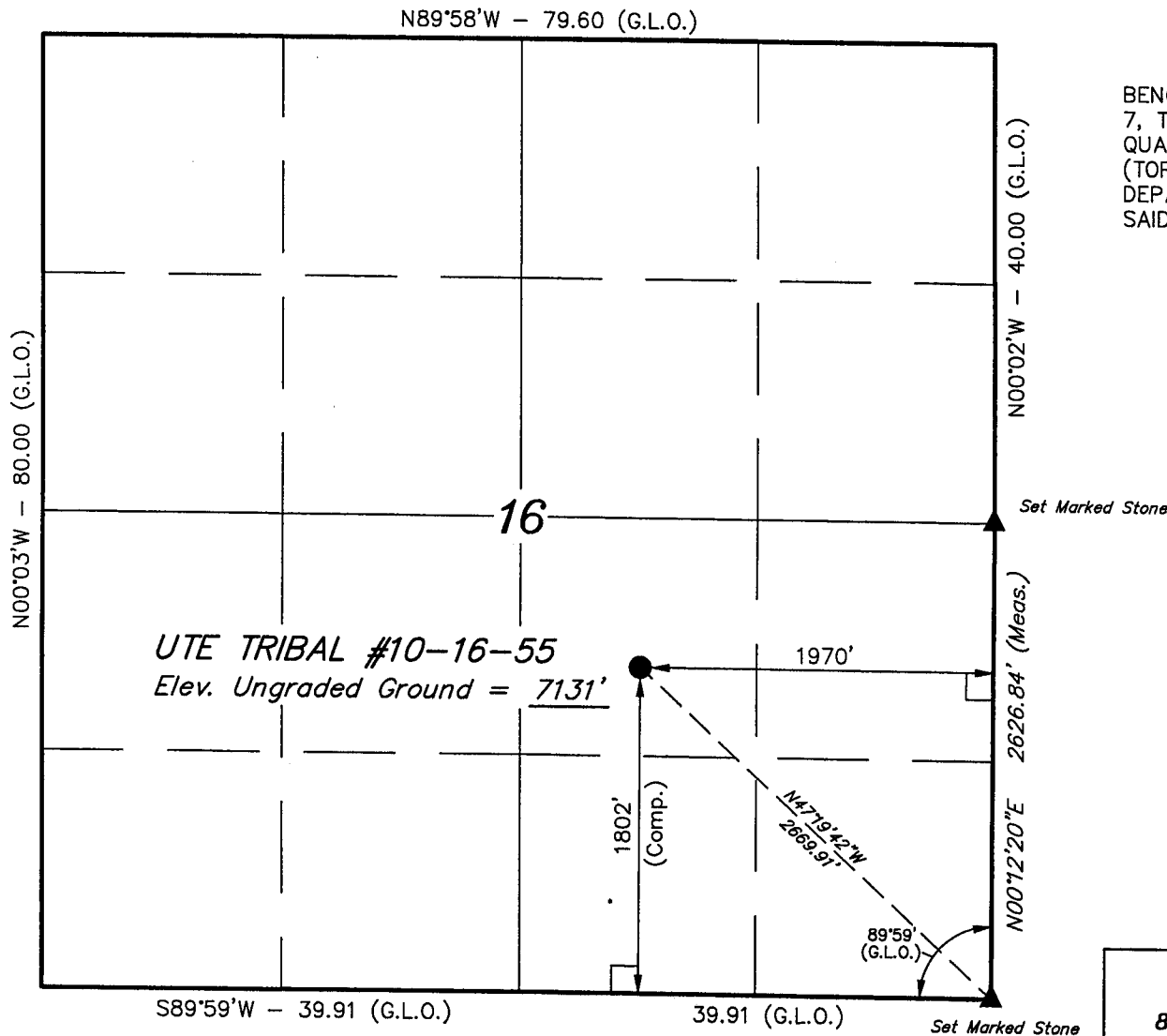
JUN 10 2002

DIVISION OF
OIL, GAS AND MINING

T5S, R5W, U.S.B.&M.

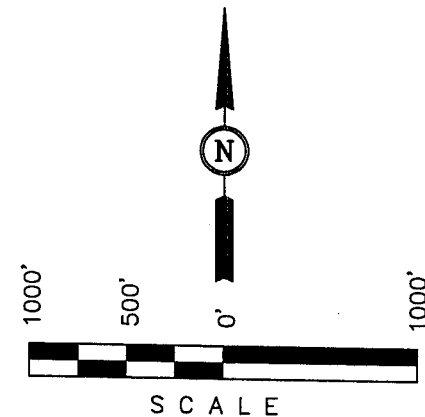
WILLIAMS PRODUCTION RMT COMPANY

Well location, UTE TRIBAL #10-16-55, located as shown in the NW 1/4 SE 1/4 of Section 16, T5S, R5W, U.S.B.&M. Duchesne County, Utah.



BASIS OF ELEVATION

BENCH MARK (M65) LOCATED IN THE NW 1/4 OF SECTION 7, T5S, R4W, U.S.B.&M. TAKEN FROM THE DUCHESNE SW QUADRANGLE, UTAH, DUCHESNE COUNTY, 7.5 MINUTE QUAD. (TOPOGRAPHIC MAP) PUBLISHED BY THE UNITED STATES DEPARTMENT OF THE INTERIOR, GEOLOGICAL SURVEY. SAID ELEVATION IS MARKED AS BEING 6513 FEET.



CERTIFICATE

THIS IS TO CERTIFY THAT THE ABOVE PLAT WAS PREPARED FROM FIELD NOTES OF ACTUAL SURVEYS MADE BY ME OR UNDER MY SUPERVISION AND THAT THE SAME ARE TRUE AND CORRECT TO THE BEST OF MY KNOWLEDGE AND BELIEF.

Robert J. Key
 REGISTERED LAND SURVEYOR
 REGISTRATION NO. 161319
 STATE OF UTAH

LEGEND:

- └─┘ = 90° SYMBOL
- = PROPOSED WELL HEAD.
- ▲ = SECTION CORNERS LOCATED.

BASIS OF BEARINGS

BASIS OF BEARINGS IS A G.P.S. OBSERVATION.

LATITUDE = 40°02'39"
 LONGITUDE = 110°26'59"

UINTAH ENGINEERING & LAND SURVEYING
 85 SOUTH 200 EAST - VERNAL, UTAH 84078
 (435) 789-1017

SCALE 1" = 1000'	DATE SURVEYED: 11-13-01	DATE DRAWN: 11-27-01
PARTY D.K. K.K. D.R.B.	REFERENCES G.L.O. PLAT	
WEATHER COLD	FILE WILLIAMS PRODUCTION RMT COMPANY	

**UNITED STATES
DEPARTMENT OF THE INTERIOR
BUREAU OF LAND MANAGEMENT**

APPLICATION FOR PERMIT TO DRILL, DEEPEN, OR PLUG BACK

1a. TYPE OF WORK
DRILL **DEEPEN** **PLUG BACK**

b. TYPE OF WELL
 Oil well Gas well OTHER Single zone Multiple zone

2. NAME OF OPERATOR
WILLIAMS PRODUCTION RMT COMPANY

3. ADDRESS OF OPERATOR
30 WEST 425 SOUTH (330-5) ROOSEVELT, UTAH 84066

4. LOCATION OF WELL (Report location clearly and in accordance with any State requirements.)*
 At surface
 (NW/SE) 1802' FSL, 1970' FEL
 At proposed prod. zone
 SAME AS ABOVE

14. DISTANCE IN MILES AND DIRECTION FROM NEAREST TOWN OR POST OFFICE*
 29.2 MILES FROM MYTON, UTAH

15. DISTANCE FROM PROPOSED* LOCATION TO NEAREST PROPERTY OR LEASE LINE, FT.
 (Also to nearest drlg. unit line, if any) **1802'**

16. NO. OF ACRES IN LEASE
 319

17. NO OF ACRES ASSIGNED TO THIS WELL
 40

18. DISTANCE FROM PROPOSED LOCATION* TO NEAREST WELL, DRILLING, COMPLETED OR APPLIED FOR, ON THIS LEASE. FT. **N/A**

19. PROPOSED DEPTH
 6200'

20. ROTARY OR CABLE TOOLS
 ROTARY

21. ELEVATIONS (Show whether DF, RT, GR, etc.)
 7130' GR

22. APPROX. DATE WORK WILL START*
 REFER TO WPC SOP PLAN

23. PROPOSED CASING AND CEMENTING PROGRAM

SIZE OF HOLE	SIZE OF CASING	WEIGHT PER FOOT	SETTING DEPTH	QUANTITY OF CEMENT
REFER TO WILLIAMS PRODUCTION RMT COMPANY SOP'S DRILLING PROGRAM/CASING DESIGN				

5. LEASE DESIGNATION AND SERIAL NO.
 14-20-H62-4728 (E&D)

6. IF INDIAN, ALLOTTEE OR TRIBE NAME
 UTE

7. UNIT AGREEMENT NAME

8. FARM OR LEASE NAME
 UTE TRIBAL

9. WELL NO.
 10-16-55

10. FIELD AND POOL, OR WILDCAT
 BRUNDAGE CANYON

11. SEC., T., R., M., OR BLK, AND SURVEY OR AREA
 SEC. 16, T.5S., R.5W.

12. COUNTY OR PARISH
 DUCHESNE

13. STATE
 UTAH

OPERATOR REQUESTS PERMISSION TO DRILL THE SUBJECT WELL. PLEASE SEE THE ATTACHED CONDITIONS FOR APPROVAL.

IF YOU REQUIRE ADDITIONAL INFORMATION PLEASE CONTACT:

CONFIDENTIAL

EDDY COURTRIGHT
 30 WEST 425 SOUTH (330-5)
 ROOSEVELT, UTAH 84066

BOND # 6101757342

OFFICE: (435)722-1325 CELLULAR: (435)823-1862

PLEASE KEEP THIS INFORMATION ON THIS WELL CONFIDENTIAL

IN ABOVE SPACE DESCRIBE PROPOSED PROGRAM. If proposal is to deepen or plug back, give data on present productive zone and proposed new productive zone. If proposal is to drill or directionally, give pertinent data on surface locations and measured and true vertical depths. Give blowout preventer program, if any.

24. SIGNED *[Signature]* TITLE Field Office Administrator SR. DATE 06/03/02

(This space for Federal or State office use)

PERMIT NO. 43-013-32345 APPROVAL DATE _____

APPROVED BY _____ TITLE _____ DATE _____

CONDITIONS OF APPROVAL IF ANY

***See Instructions On Reverse Side**

Title 18 U.S.C. Section 1001, makes it a crime for any person knowingly and willfully to make to any department or agency of the United States a fictitious or fraudulent statements or representations as to any matter within its jurisdiction.

WILLIAMS PRODUCTION RMT COMPANY
Ute Tribal 10-16-55
Surface location NW 1/4 SE 1/4 1802' FSL 1970' FEL, Section 16, T. 5 S., R. 5 W., U.S.B.&M.
Duchesne County, Utah

ONSHORE ORDER NO. 1

DRILLING PROGRAM

1,2 Estimated Tops of Geological Markers and Formations Expected to Contain Water, Oil and Gas and Other Minerals

<u>Formation</u>	<u>Depth</u>
Uinta	surface
Green River	1565'
Mahogany	2850'
TGR3 Marker	3795'
*Douglas Creek	4550'
*Castle Peak	5490'
Uteland Butte Ls.	5870'
Wasatch	6100'
TD	6200'

*PROSPECTIVE PAY

3 Pressure Control Equipment

PLEASE REFER TO WILLIAMS PRODUCTION RMT COMPANY STANDARD OPERATING PROCEDURE (SOP VERSION: APRIL 17, 2002).

4 Proposed Casing and Cementing Program

PLEASE REFER TO WILLIAMS PRODUCTION RMT COMPANY STANDARD OPERATING PROCEDURE (SOP VERSION: APRIL 17, 2002).

5 Drilling Fluids Program

PLEASE REFER TO WILLIAMS PRODUCTION RMT COMPANY STANDARD OPERATING PROCEDURE (SOP VERSION: APRIL 17, 2002).

6 Evaluation Program

PLEASE REFER TO WILLIAMS PRODUCTION RMT COMPANY STANDARD OPERATING PROCEDURE (SOP VERSION: APRIL 17, 2002).

Williams Production RMT Company
Drilling Program
Ute Tribal 10-16-55
Duchesne County, Utah
Page Two

7 Abnormal Conditions

PLEASE REFER TO WILLIAMS PRODUCTION RMT COMPANY STANDARD
OPERATING PROCEDURE (SOP VERSION: APRIL 17, 2002).

8 Anticipated Starting Dates and Notification of Operations

PLEASE REFER TO WILLIAMS PRODUCTION RMT COMPANY STANDARD
OPERATING PROCEDURE (SOP VERSION: APRIL 17, 2002).

9 Other information

PLEASE REFER TO WILLIAMS PRODUCTION RMT COMPANY STANDARD
OPERATING PROCEDURE (SOP VERSION: APRIL 17, 2002).

WILLIAMS PRODUCTION RMT COMPANY
Ute Tribal 10-16-55
Surface location NW ¼ SE ¼ 1802' FSL 1970' FEL, Section 16, T. 5 S., R. 5 W., U.S.B.&M.
Duchesne County, Utah

ONSHORE ORDER NO. 1

MULTI POINT SURFACE USE & OPERATIONS PLAN

1 Existing Roads

To reach the Williams Production well, Ute Tribal 10-16-55 location, in Section 16-T5S-R5W:

Start in Myton, Utah. Proceed west on US Highway 40, 8.8 miles to the Antelope Creek/Sowers Canyon Road at the Bridgeland turnoff. Turn south and proceed southwest 15.6 miles. Turn north and proceed north to the Cottowood Ridge Road and then west and south 4.7 miles. Turn north 0.1 miles to Ute Tribal 10-16-55 location.

The existing oilfield service road may need some surface material to prevent or repair holes in the road due to heavy truck traffic during the drilling and completion operation. If repairs are made the operator will secure material from private sources.

Please see the attached map for additional details.

2 Planned Access Road

See Topographic Map "B" for the location of the proposed access road.

3 Location of Existing Wells

See Topographic Map "C" for the location of existing wells within a 1-mile radius.

4 Location of Tank Batteries, Production Facilities and Production Gathering and Service Lines

PLEASE REFER TO WILLIAMS PRODUCTION RMT COMPANY STANDARD OPERATING PROCEDURE (SOP VERSION: APRIL 17, 2002).

5 Location and Type of Water Supply

Water for the well will be pumped from Williams water source well located in Sec. 23, T5S, R5W, permit # 43-11041. Water for the completion will be hauled by truck from Petroglyph Operating's Antelope Creek Facility, permit # 43-10835 or from the Nebeker Trucking Facility in Pleasant Valley, permit # 43-1723. A water use agreement is also in place with the Ute Tribe.

6 Source of Construction Materials

PLEASE REFER TO WILLIAMS PRODUCTION RMT COMPANY STANDARD OPERATING PROCEDURE (SOP VERSION: APRIL 17, 2002).

7 Methods of Handling Waste Materials

PLEASE REFER TO WILLIAMS PRODUCTION RMT COMPANY STANDARD OPERATING PROCEDURE (SOP VERSION: APRIL 17, 2002).

8 Ancillary Facilities

PLEASE REFER TO WILLIAMS PRODUCTION RMT COMPANY STANDARD OPERATING PROCEDURE (SOP VERSION: APRIL 17, 2002).

9 Wellsite Layout

The attached Location Layout diagram describes drill pad cross-sections, cuts and fills, and locations of the mud tanks, reserve pit, pipe racks, trailer parking, spoil dirt stockpile(s) and surface material stockpile(s)

10 Plans for Restoration of the Surface

PLEASE REFER TO WILLIAMS PRODUCTION RMT COMPANY STANDARD OPERATING PROCEDURE (SOP VERSION: APRIL 17, 2002).

11 Surface Ownership

Ute Indian Tribe

12 Other information

PLEASE REFER TO WILLIAMS PRODUCTION RMT COMPANY STANDARD OPERATING PROCEDURE (SOP VERSION: APRIL 17, 2002).

13 Operator's Representative and Certification

A) Representative
NAME: Debbie Wisener
ADDRESS: Williams Production RMT Company
30 West 425 South (330-5)
Roosevelt, Utah 84066
PHONE: 435-722-1325

All lease and/or unit operations will be conducted in such a manner that full compliance is made with all applicable laws, regulations and onshore oil and gas orders. The operator is fully responsible for the actions of its subcontractors. A copy of these conditions will be furnished to the field representative to ensure compliance.

The drilling permit will be valid for a period of one year from the date of approval. After permit termination, a new application will be filed for approval for any future operations.

B) Certification:

I hereby certify that I, or persons under my direct supervision, have inspected the proposed drillsite and access route; that I am familiar with the conditions which presently exist; that the statements made in this plan are, to the best of my knowledge and belief, true and correct; and that the work associated with the operations proposed herein will be performed by Williams Production RMT Company and its contractors and subcontractors in conformity with this plan and the terms and conditions under which it is approved. This statement is subject to the provisions of 18 U.S.C. 1001 for the filing of a false statement.

June 3, 02
DATE


Debbie Wisener
Field Office Administrator SR
Williams Production RMT Company


SELF-CERTIFICATION STATEMENT

The following self -certification statement is provided per federal requirements dated June 15, 1988.

Please be advised that Williams Production RMT Company is considered to be the operator of the following well.

Ute Tribal 10-16-55
NW 1/4, SE 1/4, 1802' FSL, 1970' FEL, Section 16, T. 5 S., R. 5 W., U.S.B.&M.
Lease BIA 14-20-H62-4728 (E & D Agreement)
Duchesne, County, Utah

Williams Production RMT Company is responsible under the terms of the lease for the operations conducted upon the lease lands.



Debbie Wisener
Field Office Administrator SR
Williams Production RMT Company
30 West 425 South (330-5)
Roosevelt, Utah 84066
435-722-1325

APPLICATION FOR GRANT OF CORRIDOR RIGHT-OF-WAY

WILLIAMS PRODUCTION RMT COMPANY, having a resident or principal place of business at 30 West 425 South (330-5), Roosevelt, Utah, 84066, hereby files an application with the Bureau of Indian Affairs, pursuant to the terms and provisions of the Act of February 5, 1948 (62 Stat. 17; 25 U.S.C. 323), and to the regulations of the Department of the Interior contained in Title 25, Code of Federal Regulations, Part 169, for the grant of a Right-of-Way for the following purposes and reasons:

To construct a Drill Site & Corridor Right-of-Way for the Ute Tribal #10-16-55

Across the following described Indian Lands N ½ SE 1/4, SW 1/4 SE 1/4 & SE 1/4 SW 1/4 OF SECTION 16, T5S, R5W, U.S.B.&M. & THE N ½ NE 1/4 & NE 1/4 NW 1/4 OF SECTION 21, T5S, R5W, U.S.B.&M.

Drill Site = 2.344 Ac.

Corridor R-O-W = 4.737 Ac.
(Access Road & Pipeline)

Total Acreage = 7.081 Acres

Said Right-of-Way to be approximately 6,877.72 feet in length, 30 feet in width, and 4.737 Acres, and more particularly described and shown on the map of definite location to be attached and made a part hereof.

The applicant understands and hereby expressly agrees to the following stipulations:

- (a) To construct and maintain the Right-of-Way in a workmanlike manner.
- (b) To pay promptly all damages and compensation, in addition to the deposit made pursuant to 169.4 determined by the Secretary to be due the landowners and authorized users and occupants of the land on account of the survey, granting, construction and maintenance of the Right-of-Way.
- (c) To indemnify the landowners and authorized users and occupants against any liability for loss of life, personal injury and property damage arising from the construction, maintenance, occupancy or use of the lands by the applicant, his employees, contractors and their employees or subcontractors and their employees.
- (d) To restore the lands as nearly as may be possible to their original condition upon the completion of the construction to the extent compatible with the purpose for which the Right-of-Way was granted.
- (e) To clear and keep clear the lands within the Right-of-Way to the extent compatible with the purpose of the Right-of-Way; and to dispose of all vegetative and other material cut, uprooted, or otherwise accumulated during the construction and maintenance of the project.

- (f) To take soil and resource conservation and protection measures, including weed control, on the land covered by the Right-of-Way.
- (g) To do everything reasonable within its power to prevent and suppress fires on or near the lands to be occupied under the Right-of-Way.
- (h) To build and repair such roads, fences, and trails as may be destroyed or injured by construction work and to build and maintain necessary and suitable crossings for all roads and trails that intersect the works constructed, maintained, or operated under the Right-of-Way.
- (I) That upon revocation or termination of the Right-of-Way, the applicant shall, so far as is reasonably possible, restore the land to its original condition.
- (j) To at all times keep the Secretary informed of its address, and in case of corporations of the address of its principal officers.
- (k) That the applicant will not interfere with the use of the lands by or under the authority of the landowners for any purpose not inconsistent with the primary purpose for which the Right-of-Way is granted.

IN WITNESS THEREOF, WILLIAMS PRODUCTION RMT COMPANY. has caused this instrument to

be executed this 20th day of Dec, 2001.

Kristy Murray
WITNESS
Ed Courtright
WITNESS

WILLIAMS PRODUCTION RMT COMPANY
APPLICANT

Ed Courtright
Ed Courtright/Production Foreman
30 West 425 South (330-5)
Roosevelt, Utah 84066
Phone:(435)722-1325

SUPPORTING DOCUMENTS:

- () Written consent of the landowners.
- () Evidence of good faith and financial responsibility.
- (x) \$0 as per the terms of the Exploration and Development Agreement.
- () State certified copy of corporate charter or articles of corporation.
- () Certified copy of resolution or bylaws of the corporation authorizing the filing of the stipulation
- () State certification that the applicant is authorized to do business in the State where the land is located.
- () Certified copy of the articles of partnership or association.
- (x) Map of definite location.
- () Other:

WILLIAMS PRODUCTION RMT COMPANY
UTE TRIBAL #10-16-55
CORRIDOR RIGHT-OF-WAY & DAMAGE AREA
SECTIONS 16 & 21, T5S, R5W, U.S.B.&M.

TOTAL CORRIDOR RIGHT-OF-WAY ON UTE TRIBAL LANDS

TOTAL LENGTH OF RIGHT-OF-WAY IS 6,877.72' OR 1.303 MILES. WIDTH OF RIGHT-OF-WAY IS 30' (15' PERPENDICULAR ON EACH SIDE OF THE CENTERLINE). CONTAINS 4.737 ACRES MORE OR LESS.

ENGINEER'S AFFIDAVIT

STATE OF UTAH)
COUNTY OF UINTAH) SS

ROBERT L. KAY, BEING FIRST DULY SWORN DEPOSES AND STATES THAT HE IS THE REGISTERED LAND SURVEYOR, FOR WILLIAMS PRODUCTION RMT COMPANY, THAT THESE SURVEYS WERE MADE BY HIM (OR UNDER HIS SUPERVISION); THAT HE HAS EXAMINED THE FIELD NOTES OF THE SURVEYS OF THE DAMAGE AREA & CORRIDOR RIGHT-OF-WAY AS DESCRIBED AND SHOWN ON THIS MAP, THAT THIS MAP WAS PREPARED UNDER HIS DIRECTION FROM SAID FIELD NOTES; AND THAT SAID RIGHT-OF-WAY, 1.303 MILES IN LENGTH BEGINNING AND ENDING AS SHOWN ON THIS MAP IS ACCURATELY REPRESENTED.

Robert L. Kay
REGISTERED LAND SURVEYOR
REGISTRATION NO. 161319
STATE OF UTAH

ACKNOWLEDGEMENT

SUBSCRIBED AND SWORN BEFORE ME THIS 20 DAY OF Dec 2001.

MY COMMISSION EXPIRES Aug 17, 2002

Tracy D. Mennline
NOTARY PUBLIC
VERNAL, UTAH
NOTARY PUBLIC
TRACY D. MENNLINE
3379 East 5000 South
Vernal, Utah 84078
My Commission Expires
August 17, 2002
State of Utah

APPLICANT'S CERTIFICATE

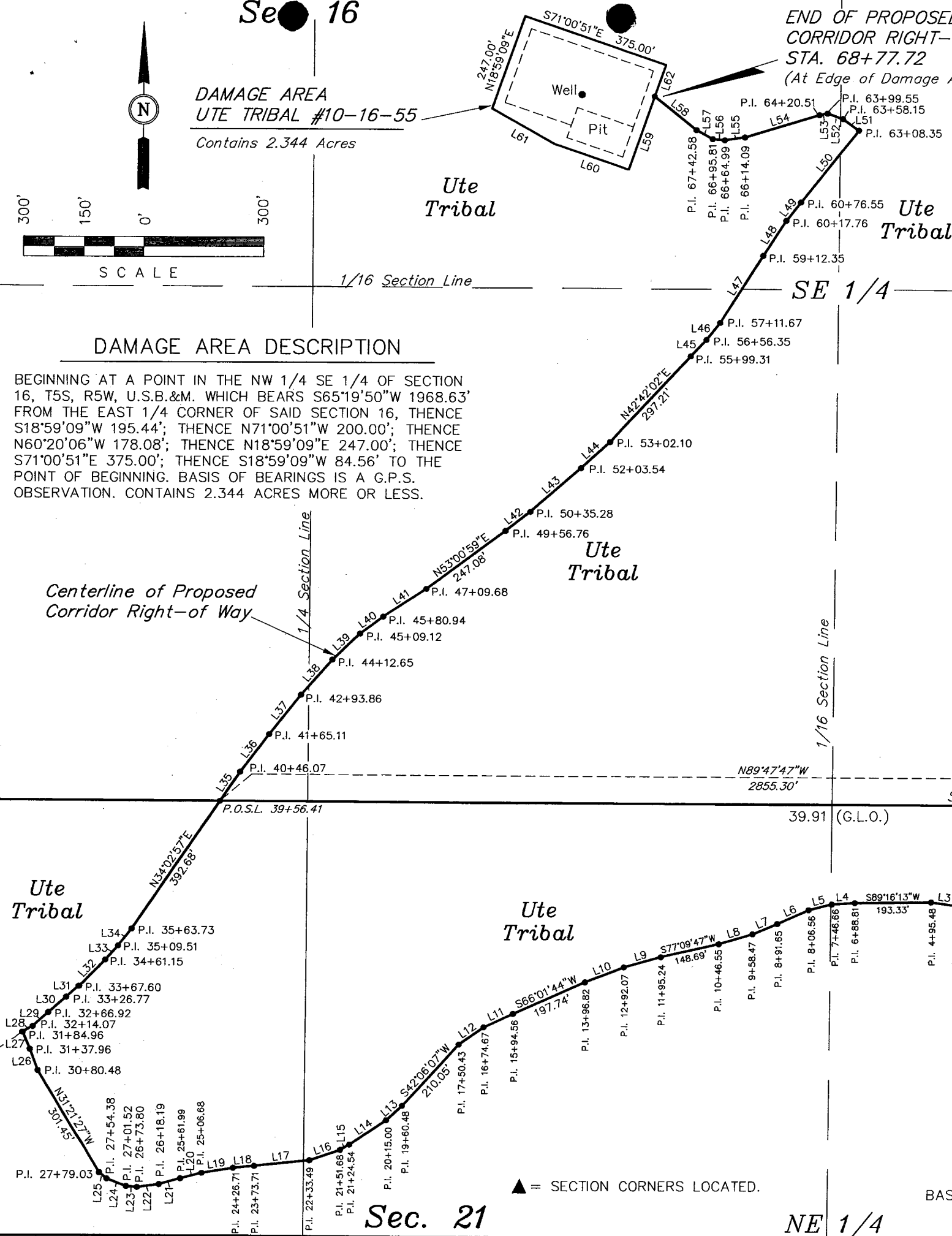
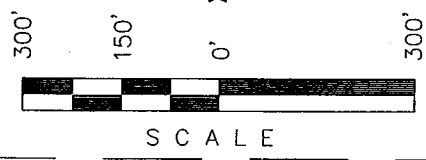
I, ED COURTRIGHT, DO HEREBY CERTIFY THAT I AM THE AGENT FOR WILLIAMS PRODUCTION RMT COMPANY, HEREINAFTER DESIGNATED THE APPLICANT; THAT ROBERT L. KAY WHO SUBSCRIBED TO THE FOREGOING AFFIDAVIT, IS EMPLOYED BY THE APPLICANT AS A LAND SURVEYOR AND THAT HE WAS DIRECTED BY THE APPLICANT TO SURVEY THE LOCATION OF THIS DAMAGE AREA & CORRIDOR RIGHT-OF-WAY, 1.303 MILES IN LENGTH BEGINNING AT STA. 0+00 AND ENDING AT STA. 68+77.72, THAT SAID DAMAGE AREA & CORRIDOR RIGHT-OF-WAY ARE ACCURATELY REPRESENTED ON THIS MAP; THAT SUCH SURVEY AS REPRESENTED ON THIS MAP HAS BEEN ADOPTED BY THE APPLICANT AS THE DEFINITE LOCATION OF THE RIGHT-OF-WAY THEREBY SHOWN; AND THAT THE MAP HAS BEEN PREPARED TO BE FILED WITH THE SECRETARY OF THE INTERIOR OR HIS DULY AUTHORIZED REPRESENTATIVE AS PART OF THE APPLICATION FOR SAID RIGHT-OF-WAY TO BE GRANTED THE APPLICANT, ITS SUCCESSORS AND ASSIGNS, WITH THE RIGHT TO CONSTRUCT, MAINTAIN, AND REPAIR IMPROVEMENTS, THEREON AND THEREOVER, FOR SUCH PURPOSES, AND WITH THE FURTHER RIGHT IN THE APPLICANT, ITS SUCCESSORS AND ASSIGNS TO TRANSFER THIS RIGHT-OF-WAY BY ASSIGNMENT, GRANT, OR OTHERWISE.

Ed Courtright
APPLICANT

PRODUCTION SUPERVISOR - UTAH
TITLE

Sec 16

DAMAGE AREA
UTE TRIBAL #10-16-55
Contains 2.344 Acres



END OF PROPOSED
CORRIDOR RIGHT-OF-WAY
STA. 68+77.72
(At Edge of Damage Area)

NOTE:
ENDING STA. 68+77.72 BEARS S65°19'50"W
1968.63' FROM THE EAST 1/4 CORNER
OF SECTION 16, T5S, R5W, U.S.B.&M.

CORRIDOR RIGHT-OF-WAY DESCRIPTION

A 30' WIDE RIGHT-OF-WAY 15' ON EACH SIDE OF THE FOLLOWING DESCRIBED CENTERLINE.

BEGINNING AT A POINT IN THE NE 1/4 NE 1/4 OF SECTION 21, T5S, R5W, U.S.B.&M. WHICH BEARS S54°03'40"W 826.07' FROM THE EAST 1/4 CORNER OF SAID SECTION 21, THENCE N30°53'22"W 171.97'; THENCE N61°10'05"W 64.75'; THENCE N73°08'23"W 153.90'; THENCE N75°17'51"W 41.26'; THENCE N82°01'52"W 63.60'; THENCE S89°16'13"W 193.33'; THENCE S86°18'08"W 57.85'; THENCE S76°07'17"W 59.90'; THENCE S65°41'30"W 85.09'; THENCE S66°53'12"W 66.82'; THENCE S73°31'24"W 88.08'; THENCE S77°09'47"W 148.69'; THENCE S74°22'05"W 96.83'; THENCE S68°44'38"W 104.75'; THENCE S66°01'44"W 197.74'; THENCE S64°50'00"W 80.11'; THENCE S54°53'51"W 75.76'; THENCE S42°06'07"W 210.05'; THENCE S47°09'34"W 54.52'; THENCE S55°57'05"W 109.54'; THENCE S60°23'51"W 27.14'; THENCE S71°01'30"W 81.81'; THENCE S84°01'20"W 140.22'; THENCE S84°25'24"W 53.00'; THENCE S80°47'14"W 79.97'; THENCE S75°26'24"W 55.31'; THENCE S74°34'00"W 56.20'; THENCE S82°17'52"W 55.61'; THENCE N85°23'03"W 27.72'; THENCE N68°49'25"W 52.86'; THENCE N50°58'54"W 24.65'; THENCE N31°21'27"W 301.45'; THENCE N20°52'24"W 57.48'; THENCE N23°06'56"W 47.00'; THENCE N60°11'00"E 29.11'; THENCE N48°08'01"E 52.85'; THENCE N49°34'39"E 59.85'; THENCE N47°35'30"E 40.83'; THENCE N44°29'09"E 93.55'; THENCE N41°35'36"E 48.36'; THENCE N38°11'54"E 54.22'; THENCE N34°02'57"E 392.68' TO A POINT ON THE NORTH LINE OF THE NE 1/4 NW 1/4 OF SECTION 21, WHICH BEARS N89°47'47"W 2855.30' FROM THE NORTHEAST CORNER OF SAID SECTION 21, THENCE N34°02'57"E 89.66'; THENCE N36°47'50"E 119.04'; THENCE N38°10'50"E 128.75'; THENCE N41°03'33"E 118.79'; THENCE N45°56'52"E 96.47'; THENCE N52°56'11"E 71.82'; THENCE N56°17'57"E 128.74'; THENCE N53°00'59"E 247.08'; THENCE N51°18'00"E 78.52'; THENCE N48°31'45"E 168.26'; THENCE N47°16'28"E 98.56'; THENCE N42°42'02"E 297.21'; THENCE N42°30'50"E 57.04'; THENCE N38°33'59"E 55.32'; THENCE N32°01'38"E 200.68'; THENCE N32°26'14"E 105.41'; THENCE N37°46'30"E 58.79'; THENCE N38°20'33"E 231.80'; THENCE N54°12'25"W 49.80'; THENCE N70°11'54"W 41.40'; THENCE S78°08'39"W 20.96'; THENCE S72°54'18"W 193.58'; THENCE S81°43'59"W 50.90'; THENCE N84°37'33"W 30.82'; THENCE N61°07'35"W 46.77' TO A POINT IN THE NW 1/4 SE 1/4 OF SECTION 16, T5S, R5W, U.S.B.&M. WHICH BEARS S65°19'50"W 1968.63' FROM THE EAST 1/4 CORNER OF SAID SECTION 16. THE SIDE LINES OF SAID DESCRIBED RIGHT-OF-WAY BEING SHORTENED OR ELONGATED TO MEET THE GRANTOR'S PROPERTY LINES. BASIS OF BEARINGS IS A G.P.S. OBSERVATION. CONTAINS 4.737 ACRES MORE OR LESS.

DAMAGE AREA DESCRIPTION

BEGINNING AT A POINT IN THE NW 1/4 SE 1/4 OF SECTION 16, T5S, R5W, U.S.B.&M. WHICH BEARS S65°19'50"W 1968.63' FROM THE EAST 1/4 CORNER OF SAID SECTION 16, THENCE S18°59'09"W 195.44'; THENCE N71°00'51"W 200.00'; THENCE N60°20'06"W 178.08'; THENCE N18°59'09"E 247.00'; THENCE S71°00'51"E 375.00'; THENCE S18°59'09"W 84.56' TO THE POINT OF BEGINNING. BASIS OF BEARINGS IS A G.P.S. OBSERVATION. CONTAINS 2.344 ACRES MORE OR LESS.

WILLIAMS PRODUCTION RMT COMPANY
LOCATION DAMAGE AREA &
CORRIDOR RIGHT-OF-WAY
ON UTE TRIBAL LANDS

RECEIVED
(For UTE TRIBAL #10-16-55)
LOCATED IN 2002
SECTIONS 16 & 21, T5S, R5W, U.S.B.&M.
DUCHE SNE COUNTY, UTAH
DIVISION OF OIL, GAS AND MINING

LINE	DIRECTION	LENGTH	LINE	DIRECTION	LENGTH
L1	N61°10'05"W	64.75'	L32	N44°29'09"E	93.55'
L2	N75°17'51"W	41.26'	L33	N41°35'36"E	48.36'
L3	N82°01'52"W	63.60'	L34	N38°11'54"E	54.22'
L4	S86°18'08"W	57.85'	L35	N34°02'57"E	89.66'
L5	S76°07'17"W	59.90'	L36	N36°47'50"E	119.04'
L6	S65°41'30"W	85.09'	L37	N38°10'50"E	128.75'
L7	S66°53'12"W	66.82'	L38	N41°03'33"E	118.79'
L8	S73°31'24"W	88.08'	L39	N45°56'52"E	96.47'
L9	S74°22'05"W	96.83'	L40	N52°56'11"E	71.82'
L10	S68°44'38"W	104.75'	L41	N56°17'57"E	128.74'
L11	S64°50'00"W	80.11'	L42	N51°18'00"E	78.52'
L12	S54°53'51"W	75.76'	L43	N48°31'45"E	168.26'
L13	S47°09'34"W	54.52'	L44	N47°16'28"E	98.56'
L14	S55°57'05"W	109.54'	L45	N42°30'50"E	57.04'
L15	S60°23'51"W	27.14'	L46	N38°33'59"E	55.32'
L16	S71°01'30"W	81.81'	L47	N32°01'38"E	200.68'
L17	S84°01'20"W	140.22'	L48	N32°26'14"E	105.41'
L18	S84°25'24"W	53.00'	L49	N37°46'30"E	58.79'
L19	S80°47'14"W	79.97'	L50	N38°20'33"E	231.80'
L20	S75°26'24"W	55.31'	L51	N54°12'25"W	49.80'
L21	S74°34'00"W	56.20'	L52	N70°11'54"W	41.40'
L22	S82°17'52"W	55.61'	L53	S78°08'39"W	20.96'
L23	N85°23'03"W	27.72'	L54	S72°54'18"W	193.58'
L24	N68°49'25"W	52.86'	L55	S81°43'59"W	50.90'
L25	N50°58'54"W	24.65'	L56	N84°37'33"W	30.82'
L26	N20°52'24"W	57.48'	L57	N61°07'35"W	46.77'
L27	N23°06'56"W	47.00'	L58	N51°18'00"E	135.14'
L28	N60°11'00"E	29.11'	L59	S18°59'09"W	195.44'
L29	N48°08'01"E	52.85'	L60	N71°00'51"W	200.00'
L30	N49°34'39"E	59.85'	L61	N60°20'06"W	178.08'
L31	N47°35'30"E	40.83'	L62	S18°59'09"W	84.56'

Section Line
N00°12'20"E 2626.84' (Meas.)

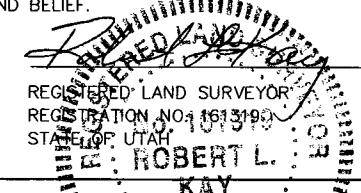
Section Line
39.91 (G.L.O.)

Set Marked Stone

BEGINNING OF PROPOSED
CORRIDOR RIGHT-OF-WAY
STA. 0+00
(At Edge of Damage Area)

BASIS OF BEARINGS
BASIS OF BEARINGS IS A G.P.S. OBSERVATION.

CERTIFICATE
THIS IS TO CERTIFY THAT THE ABOVE PLAT WAS PREPARED FROM FIELD NOTES OF ACTUAL SURVEYS MADE BY ME OR UNDER MY SUPERVISION AND THAT THE SAME ARE TRUE AND CORRECT TO THE BEST OF MY KNOWLEDGE AND BELIEF.



UTAH ENGINEERING & LAND SURVEYING 85 SOUTH - 200 EAST 4TH AVENUE - 1017 VERNAL, UTAH 84058	
SCALE 1" = 300'	DATE 12-01-01
PARTY D.K. K.K. D.R.B.	REFERENCES G.L.O. PLAT
WEATHER COLD	FILE 4 2 4 9 8

Sec. 21

NE 1/4

▲ = SECTION CORNERS LOCATED.

Barrett Resources Corp.,
Ute Tribal #10-16-55 well:
A Cultural Resource Inventory for a well pad,
its access and pipeline,
Uintah-Ouray Ute Reservation,
Duchesne County, Utah

By
James A. Truesdale

James A. Truesdale
Principle Investigator

Prepared For
Williams Production RMT Co.
30 West 425 South (330-5)
Roosevelt, Utah
84066

Prepared By
AN INDEPENDENT ARCHAEOLOGIST
P.O.Box 153
Laramie, Wyoming
82073

Utah Project # U-02-AY-0139(i)

April 2, 2002

Introduction

An Independent Archaeologist (AIA) was contacted by a representative of Williams Production RMT Co. to conduct a cultural resources investigation of the proposed Ute Tribal well #10-16-55 (Alt#1, 1802' FSL, 1970' FEL), its access and pipeline. The location of the project area is in the NW/SE 1/4 of Section 16, T5S, R5W, Duchesne County, Utah (Figure 1). From the existing Cottonwood road, the proposed access trends 600 feet (182.9 m) west to the proposed well pad. The proposed pipeline trends 600 feet (182.9 m) southeast to the Cottonwood Ridge road and an existing pipeline.

The land is administered by Uintah-Ouray Ute tribe, Fort Duchesne, Utah. A total of 12.74 acres was surveyed. Fieldwork was authorized through an access permit issued by the Energy and Minerals Resource Division of the Uintah-Ouray Ute tribe. The field work was conducted on March 26, 2002 by AIA archaeologist James Truesdale accompanied by Lonnie Nephi (technician, Energy and Minerals Resource Division, Uintah-Ouray Ute tribe). All the field notes and maps are located in the AIA office in Laramie, Wyoming.

File Search

A file search was conducted at the Office by the Utah State Historical Society, Antiquities Section, Records Division on February 26, 2002. No cultural resources have been previously recorded in or adjacent to the project area.

Environment

Physiographically, the project is located on Cottonwood Ridge, in the Uinta Basin, approximately 25 miles southwest of Myton, Utah. The Uinta Basin is structurally the lowest part of the Colorado Plateau geographical province (Thornbury 1965:425). The terrain is characterized as having steep ridges and/or buttes of Uintah Formation sandstones and clays dissected by seasonal drainages and washes with wide flat alluvial plains. Portions of the desert hardpan and bedrock in the Brundage Canyon area are covered with aeolian sand which may reach a depth of over 1 to 2 meters in areas. The project area is west of Brundage Canyon which is the nearest permanent drainage. This drainage trends northeast approximately 8 miles to Antelope Creek and then 10 miles north to the Duchesne River.

Vegetation in the project area is characteristic of a Pinon/Juniper community. Species observed in the project area include; Pinyon pine (Pinus Edulis), juniper (Juniperus Osteosperma), shadscale (Atriplex confertifolia), sand sage, (Artemesia filifolia), saltbush (Atriplex nuttallii), rabbitbrush (Chrysothamnus viscidiflorus), winterfat (Eurotia lanata), greasewood (Sarcobatus baileyi), Indian ricegrass (Oryzopsis hymenoides), desert needlegrass (Stipa speciosa), wild buckwheat, (Eriogonum ovvalifolium), desert globemallow (Bromus tectorum),

WILLIAMS PRODUCTION RMT COMPANY

UTE TRIBAL #10-16-55

LOCATED IN DUCHESNE COUNTY, UTAH

SECTION 16, T5S, R5W, U.S.B.&M.




PHOTO: VIEW FROM CORNER #5 TO LOCATION STAKE

CAMERA ANGLE: NORTHERLY



PHOTO: VIEW FROM BEGINNING OF PROPOSED ROAD

CAMERA ANGLE: NORTHWESTERLY



UELS Uintah Engineering & Land Surveying
85 South 200 East Vernal, Utah 84078
435-789-1017 uels@uelsinc.com

LOCATION PHOTOS

11 15 01
MONTH DAY YEAR

PHOTO

TAKEN BY: J.L.G.

DRAWN BY: J.L.G.

REVISED: 00-00-00

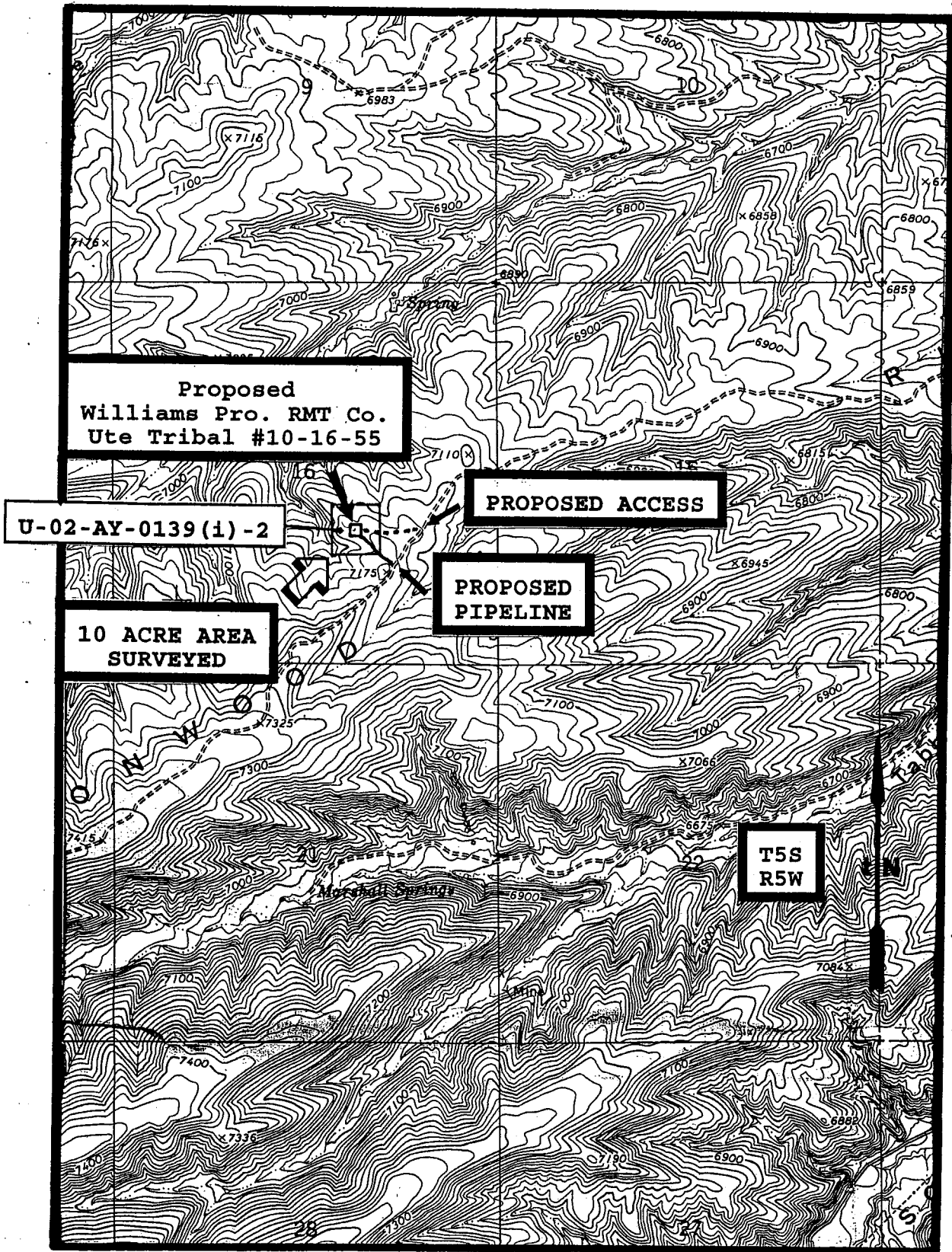


Figure 1. Location of proposed Williams Pro. RMT Co.'s Ute Tribal #10-16-55 well, its access and pipeline, and isolate U-02-AY-0139(i)-2, on 7.5'/1964 USGS quadrangle map Duchesne SW, Uintah Co., Utah.

peppergrass (Lepidium perfoliatum), Russian thistle (Salsola kali), and prickly pear cactus (Opuntia spp.).

The immediate proposed Williams Production RMT Co. Ute Tribal #10-16-55 well is situated on a small low east-west trending ridge located along the top larger southwest-northeast trending Cottonwood Ridge. From an existing oil and gas field service road (Cottonwood Ridge road), the proposed access trends west 600 feet (182.9 m) across a gentle northern slope, to the proposed well pad. From the proposed well pad, the proposed pipeline trends 600 feet (182.9 m) to the Cottonwood Ridge road and an existing pipeline.

Vegetation on the proposed well pad and along the access and pipeline is dominated by a dense Pinyon/juniper community that has a sparse understory of low sagebrush, buckwheat, mountain mahogany, yucca, prickly pear cactus, and bunchgrasses. Sediments surrounding the proposed well location and along the pipeline consist of residual colluvial deposits. These deposits are shallow (<5 cm) and consist of silty sands and mixed with residual angular pieces of Uintah Formation sandstone, clays, and shales. The proposed well location is located at an elevation of 7120 feet (2170.7 m) AMSL.

Field Methods

A total of 10 acres was surveyed around the centerstake of the proposed well location to allow for relocation of the pad if necessary. The survey was accomplished by walking transects spaced no more than 15 and 20 meters apart. The proposed access corridor is 600 feet (182.9 m) long and 100 feet (30.4 m) wide, 1.37 acres. The proposed pipeline corridor is 600 feet (182.9 m) long and 100 feet (30.4 m) wide, 1.37 acres. A total of 2.74 linear acres was surveyed. Areas of subsurface exposure (ant hills, blowouts, eroding slopes and cutbanks) were examined with special care in order to help assess the potential for buried cultural deposits.

Results

A total of 12.74 acres were surveyed for cultural resources within and around the proposed Williams Production RMT Co.'s Ute Tribal #10-16-55 well location, its access and pipeline. One isolated find (U-02-AY-0139(i)-2) was recorded during the survey. No additional cultural materials were located during the survey.

Isolate: U-02-AY-0139(i)-2

Location: C/NE/SW/SW/SE 1/4 of Section 16 in T5S R5W (Figure 1)

Setting: The isolate is situated on top of a relatively flat ridge. Vegetation consists of Pinyon/juniper with a sparse understory of low sagebrush, yucca, prickly pear cactus and bunchgrasses. Sediments consist of shallow (<5 cm) silty sandy colluvium mixed with residual pieces of Uintah formation sandstone, clays and shales. The elevation is 7120 feet (2170.7 m) AMSL.

Description: Isolate U-02-AY-0139(i)-2 consists of one tan/brown banded chert secondary and one tertiary flake(s).

No additional artifacts (chipped and/or ground stone tools, chipped stone debitage) and/or features (firepits, cairns) were recorded in association with the isolate. The possibility of buried and intact cultural materials present in the immediate area is low. The isolate is not considered to be significant.

Recommendations

A total of 12.74 acres were surveyed for cultural resources within and around the proposed Williams Production RMT Co. Ute Tribal #10-16-55. One isolated find was recorded during the survey. The isolate is located outside of the proposed staked well pad and will not be impacted by subsequent construction of the well pad, its access or pipeline.

No additional cultural resources were recorded during the survey. The possibility of buried and intact cultural materials located on the proposed well pad or along its, access and pipeline is low. Therefore, no additional archaeological work is necessary and clearance is recommended for the construction of the proposed Ute Tribal #10-16-55 well pad, its access and flowline.

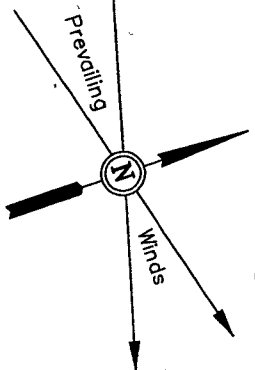

References Cited

Thornbury, William D.

1965 Regional Geomorphology of the United States. John Wiley & Sons, Inc. New York.

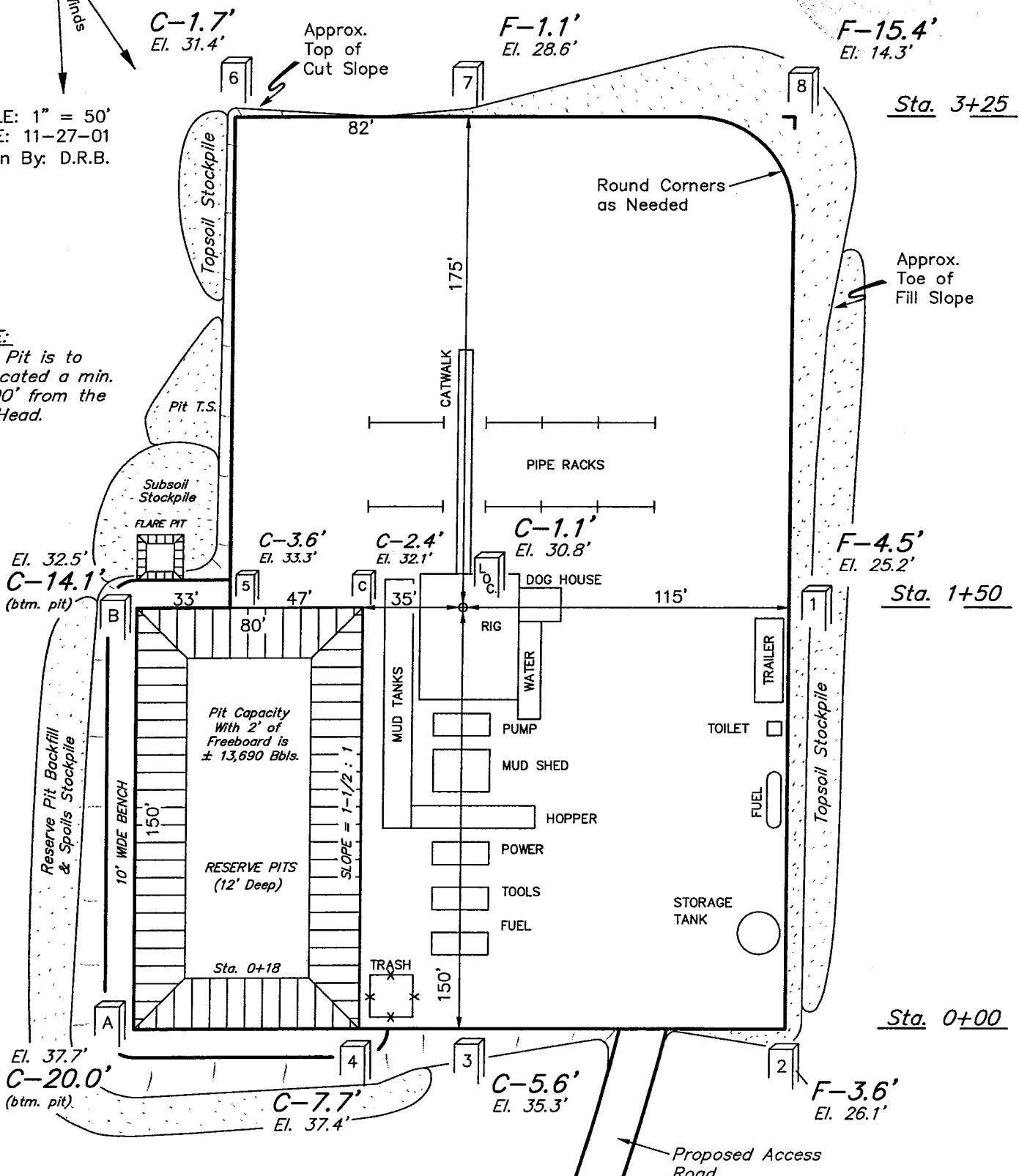
WILLIAMS PRODUCTION RMT COMPANY

LOCATION LAYOUT FOR
 UTE TRIBAL #10-16-55
 SECTION 16, T5S, R5W, U.S.B.&M.
 1802' FSL 1970' FEL



SCALE: 1" = 50'
 DATE: 11-27-01
 Drawn By: D.R.B.

NOTE:
 Flare Pit is to be located a min. of 100' from the Well Head.



Elev. Ungraded Ground at Location Stake = 7130.8'
 Elev. Graded Ground at Location Stake = 7129.7'

UINTAH ENGINEERING & LAND SURVEYING
 85 So. 200 East * Vernal, Utah 84078 * (435) 789-1017

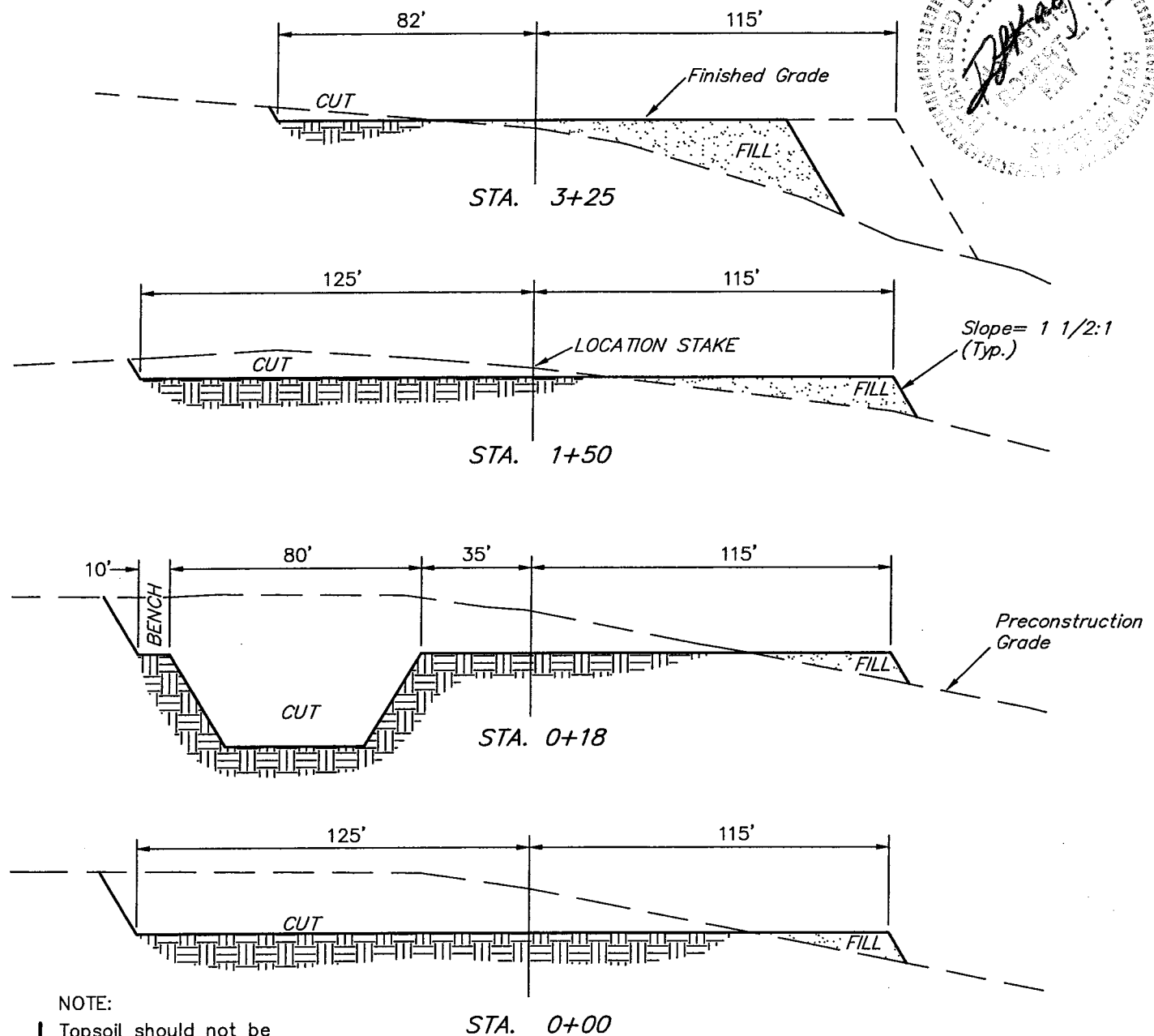

WILLIAMS PRODUCTION RMT COMPANY

TYPICAL CROSS SECTIONS FOR

UTE TRIBAL #10-16-55
SECTION 16, T5S, R5W, U.S.B.&M.
1802' FSL 1970' FEL

SCALE: 1" = 50'
DATE: 11-27-01
Drawn By: D.R.B.

1" = 20'
X-Section
Scale
1" = 50'



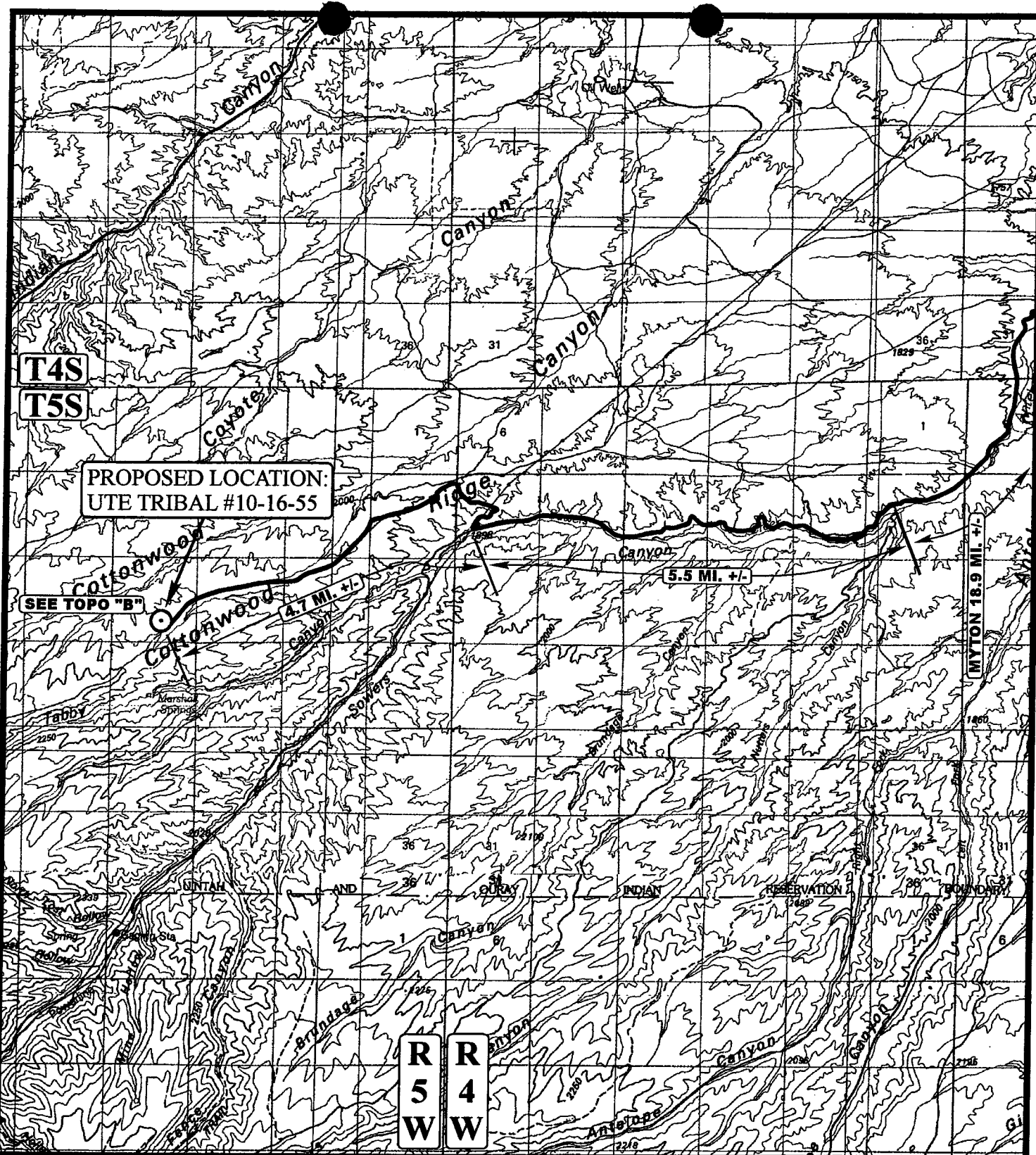
NOTE:
Topsoil should not be Stripped Below Finished Grade on Substructure Area.

APPROXIMATE YARDAGES

(12") Topsoil Stripping	= 2,660 Cu. Yds.
Remaining Location	= 8,040 Cu. Yds.
TOTAL CUT	= 10,700 CU.YDS.
FILL	= 5,890 CU.YDS.

EXCESS MATERIAL AFTER 5% COMPACTION	= 4,500 Cu. Yds.
Topsoil & Pit Backfill (1/2 Pit Vol.)	= 4,500 Cu. Yds.
EXCESS UNBALANCE (After Rehabilitation)	= 0 Cu. Yds.

UINTAH ENGINEERING & LAND SURVEYING
85 So. 200 East * Vernal, Utah 84078 * (435) 789-1017



LEGEND:
 ○ PROPOSED LOCATION

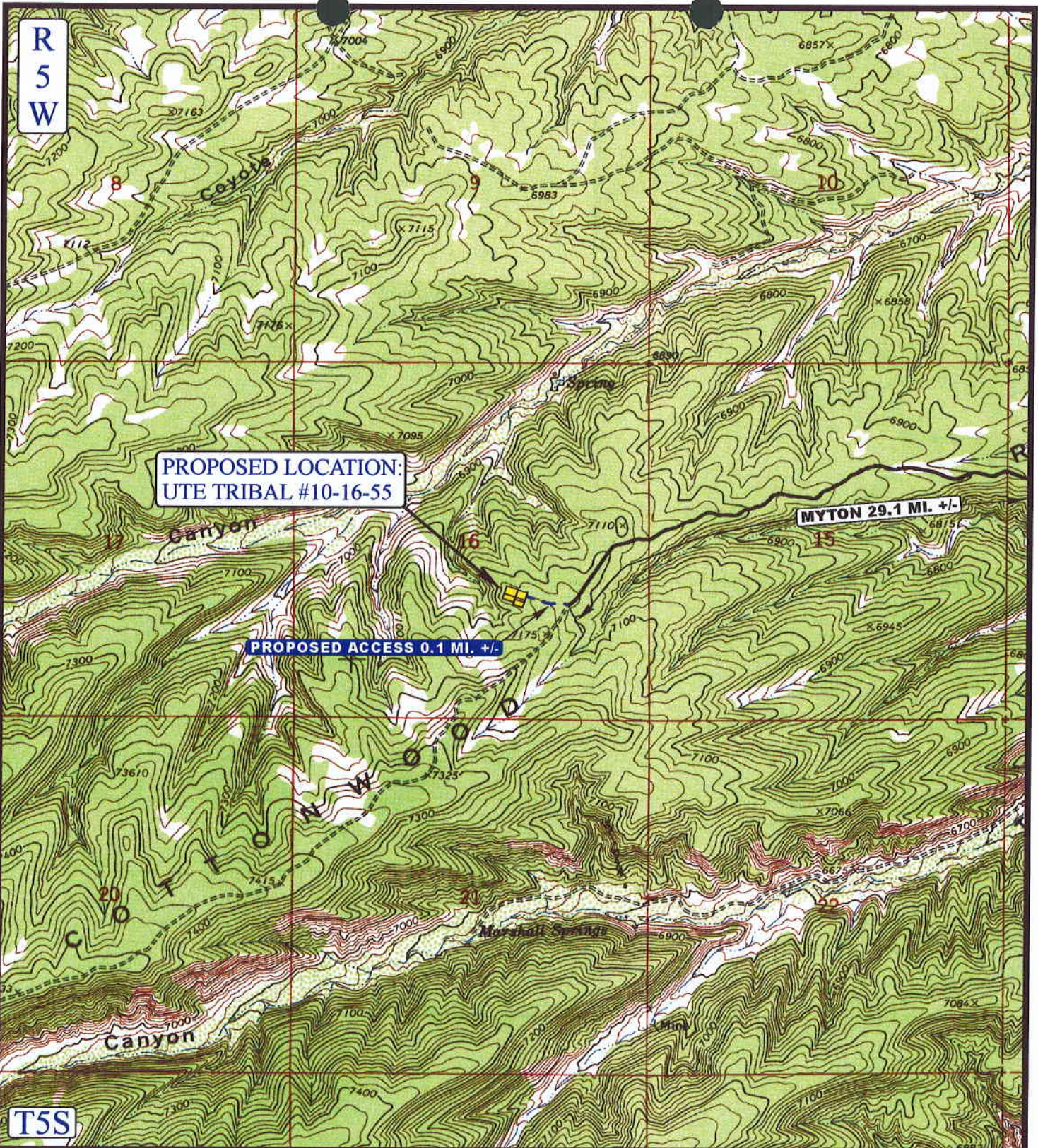
WILLIAMS PRODUCTION RMT COMPANY
 UTE TRIBAL #10-16-55
 SECTION 16, T5S, R5W, U.S.B.&M.
 1802' FSL 1970' FEL



UELS
 Uintah Engineering & Land Surveying
 85 South 200 East Vernal, Utah 84078
 (435) 789-1017 * FAX (435) 789-1813

TOPOGRAPHIC **11 15 01**
 MAP MONTH DAY YEAR
 SCALE: 1:100,000 DRAWN BY: J.L.G. REVISED: 4-25-02

A
 TOPO



R
5
W

**PROPOSED LOCATION:
UTE TRIBAL #10-16-55**

PROPOSED ACCESS 0.1 MI. +/-

MYTON 29.1 MI. +/-

T5S

LEGEND:

- PROPOSED ACCESS ROAD
- EXISTING ROAD



WILLIAMS PRODUCTION RMT COMPANY

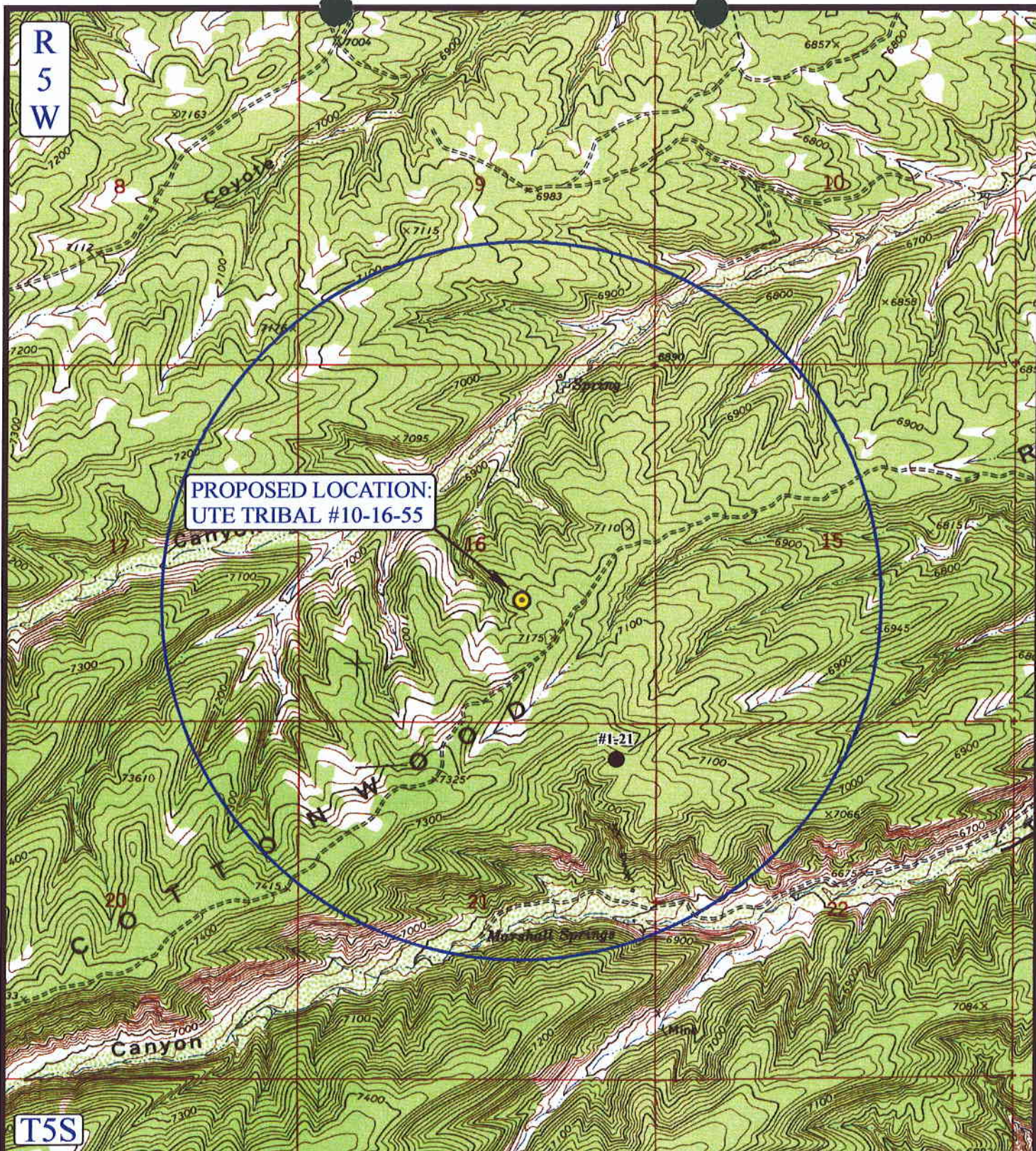
UTE TRIBAL #10-16-55
SECTION 16, T5S, R5W, U.S.B.&M.
1802' FSL 1970' FEL



Uintah Engineering & Land Surveying
85 South 200 East Vernal, Utah 84078
(435) 789-1017 * FAX (435) 789-1813

TOPOGRAPHIC 11 15 01
MAP MONTH DAY YEAR
SCALE: 1" = 2000' DRAWN BY: J.L.G. REVISED: 4-25-02





**PROPOSED LOCATION:
UTE TRIBAL #10-16-55**

LEGEND:

- ⊗ DISPOSAL WELLS
- PRODUCING WELLS
- ⬮ SHUT IN WELLS
- ⊗ WATER WELLS
- ⬮ ABANDONED WELLS
- ⬮ TEMPORARILY ABANDONED

WILLIAMS PRODUCTION RMT COMPANY

**UTE TRIBAL #10-16-55
SECTION 16, T5S, R5W, U.S.B.&M.
1802' FSL 1970' FEL**



Uintah Engineering & Land Surveying
85 South 200 East Vernal, Utah 84078
(435) 789-1017 * FAX (435) 789-1813

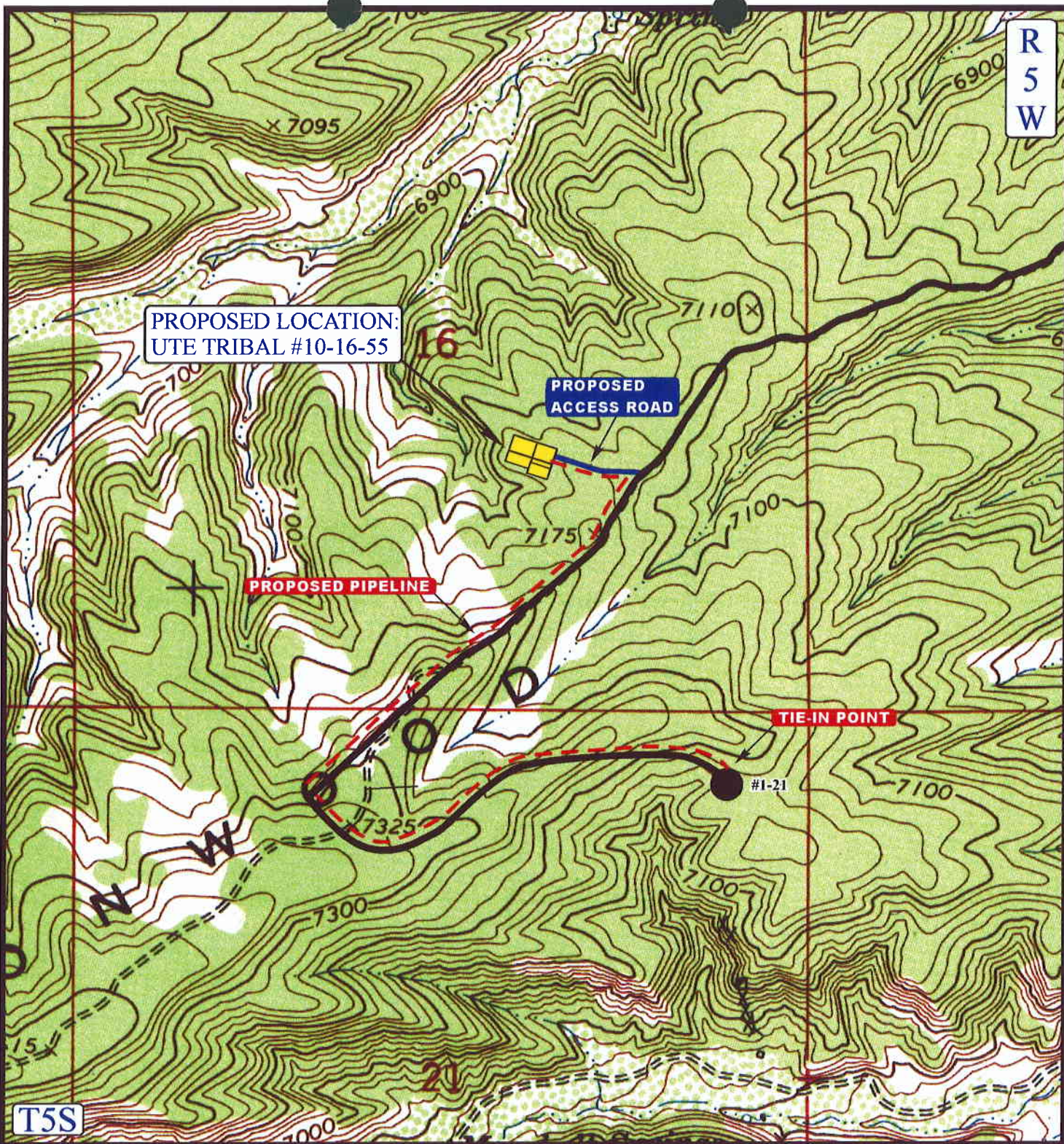


**TOPOGRAPHIC
MAP**

11 15 01
MONTH DAY YEAR

SCALE: 1" = 2000' DRAWN BY: J.L.G. REVISED: 00-00-00





APPROXIMATE TOTAL PIPELINE DISTANCE = 6880' +/-

LEGEND:

- EXISTING PIPELINE
- PROPOSED PIPELINE
- PROPOSED ACCESS

WILLIAMS PRODUCTION RMT COMPANY

UTE TRIBAL #10-16-55
 SECTION 16, T5S, R5W, U.S.B.&M.
 1802' FSL 1970' FEL



Uintah Engineering & Land Surveying
 85 South 200 East Vernal, Utah 84078
 (435) 789-1017 * FAX (435) 789-1813

TOPOGRAPHIC MAP
 SCALE: 1" = 1000' DRAWN BY: J.L.G. REVISED: 4-25-02

11	15	01
MONTH	DAY	YEAR



002

WORKSHEET
APPLICATION FOR PERMIT TO DRILL

APD RECEIVED: 06/10/2002

API NO. ASSIGNED: 43-013-32345

WELL NAME: UTE TRIBAL 10-16-55
OPERATOR: WILLIAMS PROD RMT CO (N1945)
CONTACT: DEBBIE WISENER

PHONE NUMBER: 435-722-1325

PROPOSED LOCATION:

NWSE 16 050S 050W
SURFACE: 1802 FSL 1970 FEL
BOTTOM: 1802 FSL 1970 FEL
DUCHESNE
BRUNDAGE CANYON (72)

INSPECT LOCATN BY: / /		
Tech Review	Initials	Date
Engineering		
Geology		
Surface		

LEASE TYPE: 2 - Indian
LEASE NUMBER: 14-20-H62-4728
SURFACE OWNER: 2 - Indian

LATITUDE: 40.04418

PROPOSED FORMATION: GRRV

LONGITUDE: 110.44961

RECEIVED AND/OR REVIEWED:

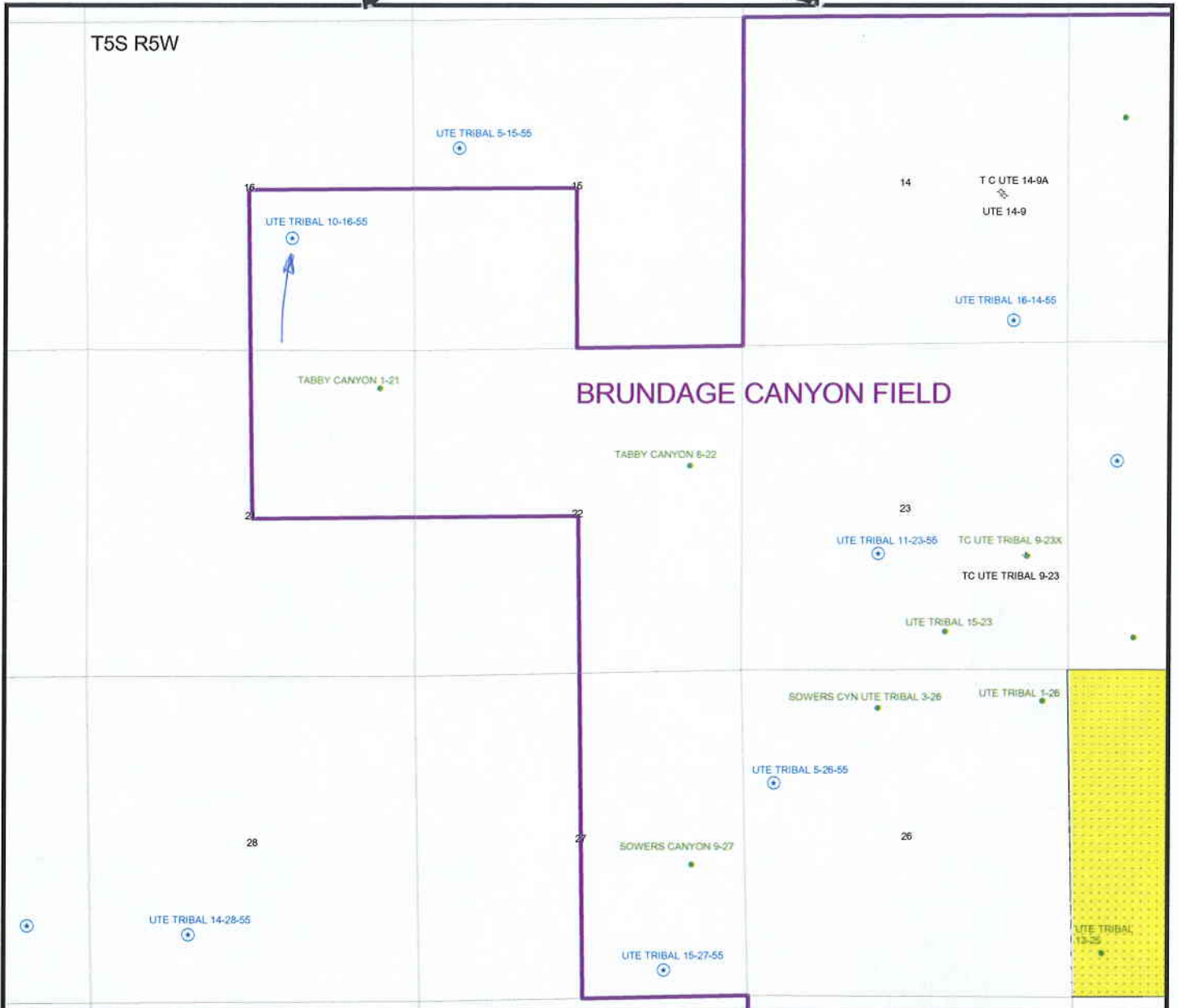
- Plat
- Bond: Fed[] Ind[2] Sta[] Fee[]
(No. 5865241)
- Potash (Y/N)
- Oil Shale 190-5 (B) or 190-3 or 190-13
- Water Permit
(No. 43-11041)
- RDCC Review (Y/N)
(Date:)
- Fee Surf Agreement (Y/N)

LOCATION AND SITING:


- R649-2-3.
- Unit _____
- R649-3-2. General
Siting: 460 From Qtr/Qtr & 920' Between Wells
- R649-3-3. Exception
- Drilling Unit
Board Cause No: _____
Eff Date: _____
Siting: _____
- R649-3-11. Directional Drill

COMMENTS: Sop, Separate file

STIPULATIONS: 1- Spacing/Stip
2- Federal Approval



Operator Name: WILLIAMS PROD CO (N1945)
 Sec. 16 T5S R5W
 Field: BRUNDAGE CANYON (72)
 County: DUCHESNE SPACING: R649-3-2/GEN ST



Utah Oil Gas and Mining

Field Status	
	ABANDONED
	ACTIVE
	COMBINED
	INACTIVE
	PROPOSED
	STORAGE
	TERMINATED
	Township.shp
	Sections

Well Status	
	Gas Injection
	Gas Storage
	Location Abandoned
	Location
	Plugged
	Producing Gas
	Producing Oil
	Shut-In Gas
	Shut-In Oil
	Temporarily Abandoned
	Test Well
	Water Injection
	Water Supply
	Water Disposal

Unit Status	
	EXPLORATORY
	GAS STORAGE
	NF PP OIL
	NF SECONDARY
	PENDING
	PI OIL
	PP GAS
	PP GEOTHERML
	PP OIL
	SECONDARY
	TERMINATED



Prepared By: D. Mason
 Date: 14-June-2002



State of Utah
DEPARTMENT OF NATURAL RESOURCES
DIVISION OF OIL, GAS AND MINING

1594 West North Temple, Suite 1210
PO Box 145801
Salt Lake City, Utah 84114-5801
801-538-5340
801-359-3940 (Fax)
801-538-7223 (TDD)

Michael O. Leavitt
Governor
Kathleen Clarke
Executive Director
Lowell P. Braxton
Division Director

June 17, 2002

Williams Production RMT Company
30 West 425 South (330-5)
Roosevelt, UT 84066

Re: Ute Tribal 10-16-55 Well, 1802' FSL, 1970' FEL, NW SE, Sec. 16, T. 5 South,
R. 5 West, Duchesne County, Utah

Gentlemen:

Pursuant to the provisions and requirements of Utah Code Ann. § 40-6-1 *et seq.*, Utah Administrative Code R649-3-1 *et seq.*, and the attached Conditions of Approval, approval to drill the referenced well is granted.

This approval shall expire one year from the above date unless substantial and continuous operation is underway, or a request for extension is made prior to the expiration date. The API identification number assigned to this well is 43-013-32345.

Sincerely,

A handwritten signature in black ink, appearing to read 'John R. Baza'.

John R. Baza
Associate Director

pb
Enclosures

cc: Duchesne County Assessor
Bureau of Land Management, Vernal District Office

Operator: Williams Production RMT Company
Well Name & Number Ute Tribal 10-16-55
API Number: 43-013-32345
Lease: 14-20-H62-4728

Location: NW SE Sec. 16 T. 5 South R. 5 West

Conditions of Approval

1. General

Compliance with the requirements of Utah Admin. R. 649-1 *et seq.*, the Oil and Gas Conservation General Rules, and the applicable terms and provisions of the approved Application for permit to drill.

2. Notification Requirements

Notify the Division within 24 hours of spudding the well.

- Contact Carol Daniels at (801) 538-5284.

Notify the Division prior to commencing operations to plug and abandon the well.

- Contact Dan Jarvis at (801) 538-5338

3. Reporting Requirements

All required reports, forms and submittals will be promptly filed with the Division, including but not limited to the Entity Action Form (Form 6), Report of Water Encountered During Drilling (Form 7), Weekly Progress Reports for drilling and completion operations, and Sundry Notices and Reports on Wells requesting approval of change of plans or other operational actions.

4. State approval of this well does not supersede the required federal approval, which must be obtained prior to drilling.

5. This proposed well is located in an area for which drilling units (well spacing patterns) have not been established through an order of the Board of Oil, Gas and Mining (the "Board"). In order to avoid the possibility of waste or injury to correlative rights, the operator is requested, once the well has been drilled, completed, and has produced, to analyze geological and engineering data generated therefrom, as well as any similar data from surrounding areas if available. As soon as is practicable after completion of its analysis, and if the analysis suggests an area larger than the quarter-quarter section upon which the well is located is being drained, the operator is requested to seek an appropriate order from the Board establishing drilling and spacing units in conformance with such analysis by filing a Request for Agency Action with the Board.

**UNITED STATES
DEPARTMENT OF THE INTERIOR
BUREAU OF LAND MANAGEMENT**

004

APPLICATION FOR PERMIT TO DRILL, DEEPEN, OR PLUG BACK

1a. TYPE OF WORK
DRILL **DEEPEN** **PLUG BACK**
 b. TYPE OF WELL
 Oil well Gas well OTHER Single zone Multiple zone

2. NAME OF OPERATOR
WILLIAMS PRODUCTION RMT COMPANY

3. ADDRESS OF OPERATOR
30 WEST 425 SOUTH (330-5) ROOSEVELT, UTAH 84066

4. LOCATION OF WELL (Report location clearly and in accordance with any State requirements.*)
 At surface (NW/SE) 1802' FSL, 1970' FEL
 At proposed prod. zone
SAME AS ABOVE

14. DISTANCE IN MILES AND DIRECTION FROM NEAREST TOWN OR POST OFFICE*
29.2 MILES FROM MYTON, UTAH

15. DISTANCE FROM PROPOSED* LOCATION TO NEAREST PROPERTY OR LEASE LINE, FT.
 (Also to nearest drlg. unit line, if any) **1802'**

16. NO. OF ACRES IN LEASE
319

17. NO OF ACRES ASSIGNED TO THIS WELL
40

18. DISTANCE FROM PROPOSED LOCATION* TO NEAREST WELL, DRILLING, COMPLETED OR APPLIED FOR, ON THIS LEASE. FT.
N/A

19. PROPOSED DEPTH
6200'

20. ROTARY OR CABLE TOOLS
ROTARY

21. ELEVATIONS (Show whether DF, RT, GR, etc.)
7130' GR

22. APPROX. DATE WORK WILL START*
REFER TO WPC SOP PLAN

5. LEASE DESIGNATION AND SERIAL NO.
14-20-H62-4728 (E&D)

6. IF INDIAN, ALLOTTEE OR TRIBE NAME
UTE

7. UNIT AGREEMENT NAME

8. FARM OR LEASE NAME
UTE TRIBAL

9. WELL NO.
10-16-55

10. FIELD AND POOL, OR WILDCAT
BRUNDAGE CANYON

11. SEC., T., R., M., OR BLK. AND SURVEY OR AREA
SEC. 16, T.5S., R.5W.

12. COUNTY OR PARISH
DUCHESNE

13. STATE
UTAH

23. PROPOSED CASING AND CEMENTING PROGRAM

SIZE OF HOLE	SIZE OF CASING	WEIGHT PER FOOT	SETTING DEPTH	QUANTITY OF CEMENT
REFER TO WILLIAMS PRODUCTION RMT COMPANY SOP'S DRILLING PROGRAM/CASING DESIGN				

OPERATOR REQUESTS PERMISSION TO DRILL THE SUBJECT WELL. PLEASE SEE THE ATTACHED CONDITIONS FOR APPROVAL.

IF YOU REQUIRE ADDITIONAL INFORMATION PLEASE CONTACT:

RECEIVED

AUG 15 2002

EDDY COURTRIGHT
30 WEST 425 SOUTH (330-5)
ROOSEVELT, UTAH 84066

BOND # 6101757342

DIVISION OF OIL, GAS AND MINING

OFFICE: (435)722-1325

CELLULAR: (435)823-1862

PLEASE KEEP THIS INFORMATION ON THIS WELL CONFIDENTIAL

IN ABOVE SPACE DESCRIBE PROPOSED PROGRAM. If proposal is to deepen or plug back, give data on present productive zone and proposed new productive zone. If proposal is to drill or directionally, give pertinent data on surface locations and measured and true vertical depths. Give blowout preventer program, if any.

24. SIGNED [Signature] TITLE Field Office Administrator SR. DATE 06/03/02

(This space for Federal or State office use)

PERMIT NO. _____ APPROVAL DATE _____

APPROVED BY [Signature] TITLE _____ DATE 08/08/2002
 CONDITIONS OF APPROVAL IF ANY _____

*See Instructions On Reverse Side

Title 18 U.S.C. Section 1001, makes it a crime for any person knowingly and willfully to make to any department or agency of the United States a fictitious or fraudulent statements or representations as to any matter within its jurisdiction.

NOTICE OF APPROVAL CONDITIONS OF APPROVAL ATTACHED

02850167A

CONDITIONS OF APPROVAL
APPLICATION FOR PERMIT TO DRILL

Company/Operator: Williams Production RMT Company
Well Name & Number: Ute Tribal 10-16-55
API Number: 43-013-32345
Lease Number: 14-20-H62-4728
Location: NWSE Sec. 16 T. 05S R. 05W
Agreement: N/A

For more specific details on notification requirements, please check the Conditions of Approval for Notice to Drill and Surface Use Program.

CONDITIONS OF APPROVAL FOR NOTICE TO DRILL

Approval of this application does not warrant or certify that the applicant holds legal or equitable title to those rights in the subject lease which would entitle the applicant to conduct operations thereon.

Be aware fire restrictions may be in effect when location is being constructed and/or when well is being drilled. Contact the appropriate Surface Management Agency for information.

A. DRILLING PROGRAM

1. Casing Program and Auxiliary Equipment

As a minimum, the usable water and oil shale resources shall be isolated and/or protected by having a cement top for the production casing at least 200 ft. above the top of the Green River Formation, identified at 1,583 ft.

2. Other Information

In the event after-hours approvals are necessary, please contact one of the following individuals:

Ed Forsman (435) 828 -7874 (CELL)
Petroleum Engineer

Kirk Fleetwood (435) 828 -7874 (CELL)
Petroleum Engineer

BLM FAX Machine (435) 781-4410

EPA'S LIST OF NONEXEMPT EXPLORATION AND PRODUCTION WASTES

While the following wastes are nonexempt, they are not necessarily hazardous.

Unused fracturing fluids or acids

Gas plant cooling tower cleaning wastes

Painting wastes

Oil and gas service company wastes, such as empty drums, drum rinsate, vacuum truck rinsate, sandblast media, painting wastes, spend solvents, spilled chemicals, and waste acids

Vacuum truck and drum rinsate from trucks and drums, transporting or containing nonexempt waste

Refinery wastes

Liquid and solid wastes generated by crude oil and tank bottom reclaimers

Used equipment lubrication oils

Waste compressor oil, filters, and blowdown

Used hydraulic fluids

Waste solvents

Waste in transportation pipeline-related pits

Caustic or acid cleaners

Boiler cleaning wastes

Boiler refractory bricks

Incinerator ash

Laboratory wastes

Sanitary wastes

Pesticide wastes

Radioactive tracer wastes

Drums, insulation and miscellaneous solids.

**SURFACE USE PROGRAM
CONDITIONS OF APPROVAL (COAs)**

Williams Production RMT Company (Williams) will assure the Ute Tribe that any/all contractors and subcontractors have acquired a current Tribal Business License and have updated "Access Permits" prior to construction. All Williams's personnel, contractors and subcontractors will have these permits in their vehicles at all times. Companies that have not complied with this COA will be in violation of the Ute Tribal Business License Ordinance, and will be subject to fines and penalties.

Williams's employees, representatives, and/or authorized personnel (subcontractors) shall not carry firearms on their person or in their vehicles while working on the Uintah and Ouray Indian Reservation.

Williams's employees and/or authorized personnel (subcontractors) in the field will have approved applicable APDs and/or ROW permits/authorizations on their person(s) during all phases of construction.

Williams will notify the Ute Tribe and Bureau of Indian Affairs (BIA) in writing of any requested modification of APDs or Rights-Of Way (ROW). Williams shall receive written notification of authorization or denial of the requested modification. Without authorization, Williams will be subject to fines and penalties.

The Ute Tribe Energy & Minerals Department shall be notified in writing 48 hours in advance of any construction activity. The Ute Tribal office is open Monday through Thursday. A Tribal Technician is to routinely monitor construction. Williams shall make arrangements with the Ute Energy & Minerals Department for all monitoring that will exceed regular working hours for Tribal Technicians. A qualified Archaeologist accompanied by a Tribal Technician will monitor any trenching construction involved in the pipeline construction. Williams is to inform contractors to maintain construction of the pipelines within the approved rights-of-way.

A corridor ROW, 30 feet wide and 6878 feet long, shall be granted for the pipeline and the access road. The new access road shall be about 567 feet long in the shared corridor to reach existing roads and the rest of the pipeline ROW will be adjacent to existing roads. The constructed travel width of the new access road shall be limited to 18 feet. Upon authorization by the Ute Tribe Energy & Minerals Department, the ROW may be wider where sharp curves; deep cuts and fills occur; or, where intersections with other roads are required.

Culverts and diversion ditches will be placed and constructed where needed.

Upon completion of the pertinent APD and ROWs construction, Williams will notify the Ute Tribe Energy & Minerals Department for a Tribal Technician to verify the Affidavit of Completion.

Production waters, oil, and other byproducts shall not be placed on access roads or the well pad.

All vehicular traffic, personnel movement, construction and restoration operations will be confined to the areas examined and approved and to the existing roadways and/or evaluated access routes.

Williams will implement "Safety and Emergency Plan" and ensure plan compliance.

Williams shall stop construction activities and notify personnel from the Ute Tribe Energy & Minerals Department and BIA if cultural remains including paleontologic resources (vertebrate fossils) are exposed or identified during construction. The Ute Tribe Department of Cultural Rights and Protection and the BIA will provide mitigation measures prior to allowing construction.

Williams's employees and/or authorized personnel (subcontractors) will not be allowed to collect artifacts and paleontologic fossils. No significant cultural resources shall be disturbed.

Williams will control noxious weeds on the well site and ROWs. Williams will be responsible for noxious weed control if weeds spread from the project area onto adjoining land.

Reserve pits will be lined with an impervious synthetic liner. A fence will be constructed around the reserve pit until it is backfilled. Prior to backfilling the reserve pit, all fluids will be pumped from the pit into trucks and hauled to approved disposal sites or shall be used to drill other wells. When the reserve pits are backfilled, the pit liner remnants, the surplus oil and mud, etc., will be buried a minimum of 3.0 feet below the surface of the soil.

A closed system will be used during production. This means that production fluids will be contained in leak-proof tanks. All production fluids will be disposed of at approved disposal sites.

Surface pipelines will be constructed to lie on the soil surface. The pipeline ROW will not be bladed or cleared of vegetation without authorization of the BIA. Surface pipelines shall be welded in place at well sites or on access roads and on other existing roads then pulled into place with suitable equipment. The pipeline portion of the ROW will not be bladed or cleared of vegetation without authorization of the BIA.

Buried pipelines shall be buried a minimum of 3 feet below the soil surface. After construction is completed the disturbed area shall be contoured to blend into the natural landscape and be reseeded between September 15 and November 1 of the year following construction with perennial vegetation seed mixture provided by the BIA or Ute Tribe.

Before the site is abandoned, Williams will be required to restore the well site and ROWs to near their original state. The disturbed areas will be reseeded with desirable perennial vegetation.

Soil erosion will be mitigated by reseeded all disturbed areas.

DIVISION OF OIL, GAS AND MINING**SPUDDING INFORMATION**Name of Company: WILLIAMS PROD RMT COMPANYWell Name: UTE TRIBAL 10-16-55Api No: 43-013-32345 Lease Type: INDIANSection 16 Township 05S Range 05W County DUCHESNEDrilling Contractor BILL JR RIG # RATHOLE**SPUDDED:**Date 12/13/02Time 10:00 AMHow DRY**Drilling will commence:** _____Reported by DEBBIE WISENERTelephone # 1-435-722-1325Date 12/16/2002 Signed: CHD

CONFIDENTIAL

006


ACTION CODE	CURRENT ENTITY NO.	NEW ENTITY NO.	API NUMBER	WELL NAME	WELL LOCATION					SPUD DATE	EFFECTIVE DATE
					QQ	SC	TP	RG	COUNTY		
A	99999	13693	43-013-32345	UTE TRIBAL 10-16-55	NWSE	16	5S	5W	Duchesne	12/13/02	12-18-02
WELL 1 COMMENTS:											
WELL 2 COMMENTS:											
WELL 3 COMMENTS:											
WELL 4 COMMENTS:											
WELL 5 COMMENTS:											

ACTION CODES (See instructions on back of form)

- A - Establish new entity for new well (single well only)
- B - Add new well to existing entity (group or unit well)
- C - Re-assign well from one existing entity to another existing entity
- D - Re-assign well from one existing entity to a new entity
- E - Other (explain in comments section)

NOTE: Use COMMENT section to explain why each Action Code was selected.

(3/89)


Signature Debra K. Stanberry

Project Permits Analyst 12/16/02
Title Date

Phone No. (303) 606-4261

RECEIVED

DEC 18 2002

DIV. OF OIL, GAS & MINING

007



www.pason.com
16080 Table Mountain Parkway Ste 500 • Golden • CO • 80403
720-880-2000 • FAX: 720-880-0016

CONFIDENTIAL

Monday, January 20, 2003

Oil & Gas Supervisor
Utah Division Of Oil, Gas, & Mining
1594 W. North Temple
Suite 1210
Salt Lake City, UT 84116

RE: WILLIAMS PRODUCTION RMT CO.
UTE TRIBAL 10-16-55
SEC. 16, T5S, R5W
DUCHESNE COUNTY, UT

43-013-32345

Dear Oil & Gas Supervisor:

Enclosed is the final computer colored log for the above referenced well.

Filed with log files

We appreciate the opportunity to be of service to you and look forward to working with you again in the near future.

If you have any questions regarding the enclosed data, please contact us.

Sincerely,

A handwritten signature in black ink, appearing to read "Bill Nagel", written in a cursive style.

Bill Nagel
Geological Manager

BN/alb

Encl: 1 Final Computer Colored Log.

Cc: Bruce Kelso, Williams Production RMT Co., Denver, CO.

RECEIVED

JAN 22 2003

DIV. OF OIL, GAS & MINING

UNITED STATES
DEPARTMENT OF THE INTERIOR
BUREAU OF LAND MANAGEMENT

FORM APPROVED

CONFIDENTIAL

OMB No. 1004-0135
Expires: July 31, 1996

008

SUNDRY NOTICES AND REPORTS ON WELLS

Do not use this form for proposals to drill or to re-enter an abandoned well. Use Form 3160-3 (APD) for such proposals

SUBMIT IN TRIPLICATE-Other Instructions on the reverse side

1. Type of Well
 Oil Well Gas Well Other _____

2. Name of Operator
 Williams Production RMT Company

3. Address 1515 Arapahoe Street, Tower 3, Suite 1000
 Denver, Colorado 80202
 3b. Phone No. (include area code) (303) 572-3900

4. Location of Well (Footage, Sec., T., R.M., or Survey Description)
 1802' FSL x 1970' FEL
 NW/4 SE/4 Section 16-T5S-R5W

5. Lease Serial No.

6. If Indian, Allottee, or Tribe Name
 UTE TRIBE

7. If Unit or CA. Agreement Designation
 E&D Agreement
 14-20-H62-4728

8. Well Name and No.
 UTE TRIBAL 10-16-55

9. API Well No.
 43-013-32345

10. Field and Pool, or Exploratory Area
 BRUNDAGE CANYON

11. County or Parish, State
 DUCHESNE COUNTY, UTAH

12. CHECK APPROPRIATE BOX(S) TO INDICATE NATURE OF NOTICE, REPORT, OR OTHER DATA

TYPE OF SUBMISSION	TYPE OF ACTION				
<input type="checkbox"/> Notice of Intent	<input type="checkbox"/> Acidize	<input type="checkbox"/> Deepen	<input type="checkbox"/> Production (Start/Resume)	<input type="checkbox"/> Water Shut-off	
<input checked="" type="checkbox"/> Subsequent Report	<input type="checkbox"/> Altering Casing	<input type="checkbox"/> Fracture Test	<input type="checkbox"/> Reclamation	<input type="checkbox"/> Well Integrity	
<input type="checkbox"/>	<input type="checkbox"/> Casing Repair	<input type="checkbox"/> New Construction	<input type="checkbox"/> Recomplete	<input checked="" type="checkbox"/> Other <u>CRONOLOGICAL</u>	
<input type="checkbox"/>	<input type="checkbox"/> Change Plans	<input type="checkbox"/> Plug and Abandon	<input type="checkbox"/> Temporarily Abandon	<u>REPORT</u>	
<input type="checkbox"/>	<input type="checkbox"/> Convert to Injection	<input type="checkbox"/> Plug Back	<input type="checkbox"/> Water Disposal		

13. Describe Proposed or Completed Operation (clearly state all pertinent details including estimated starting date of any proposed work and approximate duration thereof. If the proposal is to deepen directionally or recomplete horizontally, give subsurface locations and measured and true vertical depths or pertinent markers and sands. Attach the Bond under which the work be will performed or provide the Bond No. on file with the BLM/BIA. Required subsequent reports shall be filed within 30 days following completion of the involved operations. If the operation results in a multiple completion or recompletion in a new interval, a Form 3160-4 shall be filed once testing has been completed. Final abandonment Notice shall be filed only after all requirements, including reclamation, have been completed, and the operator has determined that the site is ready for final inspection.)

P PLEASE SEE ATTACHED CRONOLOGICAL REPORT FOR THE SUBJECT WELL COVERING OPERATIONS THROUGH 1/20/03.

RECEIVED
 JAN 24 2003
 DIV. OF OIL, GAS & MINING

14. I hereby certify that the foregoing is true and correct.

Name (Printed/ Typed) Howard W. Harris	Title SR. ENGINEERING TECHNICIAN
Signature <i>Howard W. Harris</i>	Date 1/21/2003

Approved by	Title	Date

Conditions of approval, if any are attached. Approval of this notice does not warrant or certify that the applicant holds legal or equitable title to those rights in the subject lease which would entitle the applicant to conduct operations thereon.	Office

Title 18 U.S.C. Section 1001, makes it a crime for any person knowingly and willfully to make any department or agency of the United States any false, fictitious fraudulent statements or representations as to any matter within its jurisdiction.

(Instructions on reverse)



Operations Summary Report

Legal Well Name: UTE TRIBAL 10-16-55
 Common Well Name: UTE TRIBAL 10-16-55
 Event Name: DRILLING
 Contractor Name: Key Energy
 Rig Name: Key
 Spud Date: 12/13/2002
 Start: 12/14/2002
 End: 1/20/2003
 Rig Release: 1/20/2003
 Group:
 Rig Number: 978

Date	From - To	Hours	Code	Sub Code	Phase	Description of Operations	
12/13/2002	06:00 - 08:00	2.00	LOC	4		MOVE IN AND RIG UP BILL JR'S RAT HOLE RIG. DRILL RAT AND MOUSE HOLE. SPUD UTE TRIBAL # 10-16-55 @ 10:00 ON 12/13/2002. DRILL 11" HOLE TO 306'. LAY DOWN DRILL COLLARS. RUN 8 5/8" GUIDE SHOE, 1 SHOE JT. OF 8 5/8" 24# J-55 ST&C 8RD. CASING W/ FLOAT INSERT IN TOP, THEN 6 JT.'S OF 8 5/8" 24# J-55 ST&C 8RD. CASING. CENTRALIZERS @ 282',174',88', 43'. TOTAL LENGTH 304.40 G.L. MEASUREMENT & 318' KB MEASUREMENT W/ KEY RIG # 978. RIG DOWN AND RELEASE RIG @ 20:00 HR.'S ON 12/13/2002. WAIT ON CEMENTERS TO CEMENT CASING. HALLIBURTON WELL BE ON LOCATION @ 0:800 ON 12/14/2002 TO CEMENT CASING. WAIT ON CEMENTERS TO CEMENT CASING. HALLIBURTON WELL BE ON LOCATION @ 0:800 ON 12/14/2002 TO CEMENT CASING. RIG UP CEMENTERS AND HOLD SAFETY MEETING. START JOB W/ 5 BBL.'S FRESH WATER, 20 BBL.'S GELLED WATER, FOLLOWED W/ 150 sk's TYPE 5 CEMENT SLURRY VOLUME 31.5 BBL.'S WT.15.6#/gal, YIELD 1.18 cuft/sk, WATER 5.20 gal/sk, W/ 2% CACL2 1/4#/sk FLOCELE. PUMPING RATE 3 BBL./MIN. DROP PLUG AND DISPLACE W/ 16.5 BBL.'S WATER, DISPLACEMENT RATE 3 BBL.'S/MIN AND REDUCE RATE TO .5 BBL.'S/MIN LAST 3BBL.'S. FINIAL CIRC. PSI 111PSI AND BUMPED PLUG W/ 432 PSI. 11 BBL.'S CEMENT TO SURFACE. SHUT WELL IN AND RIG DOWN CEMENTERS. WAITING F/ KEY RIG # 978 TO DRILL WELL. WAITING F/ TRUCKS MOVE IN AND RIG UP NIPPLE UP BOPS TEST B.O.P.'S (TEST UPPER KELLY VALUE, FLOOR SAFETY VALUE, BLIND RAMS, PIPE RAMS, CHOKE MANIFOLD, KILL LINE 250 PSI LOW, 2000 PSI HIGH. TEST HYDRILL 250 PSI LOW & 1500 PSI HIGH. ALL OK. TEST CASING 1500# F/ 30 MIN. OK CUT DRLG LINE WAIT ON DP INSPECTORS WAIT ON DP INSPECTORS INSPECT DCS PICK UP BHA INSPECT DP. 66 JTS ONE CRACKED. ABOUT 1/3 BENT WAIT ON DP INSPECTORS WAIT ON DP INSPECTORS INSPECT DP DRLG CEMENT WAIT ON ORDERS DRLG CEMENT TAG @ 238' DRLG F/ 318' - 420 (102') 102'/HR RIG SERVICE DRLG F/ 420' - 863' (443') 80.5'/HR	
	08:00 - 10:00	2.00	LOC	2			
	10:00 - 17:00	7.00	DRL	8			
	17:00 - 18:00	1.00	TRP	1			
	18:00 - 19:00	1.00	CSG	2			
	19:00 - 20:00	1.00	LOC	4			
	20:00 - 00:00	4.00	WOT	4			
	12/14/2002	00:00 - 07:00	7.00	WOT	4		
		07:00 - 08:00	1.00	CMT	1		
		08:00 - 09:00	1.00	CMT	2		
1/12/2003	09:00 - 00:00		WOT	4			
	00:00 - 06:00	6.00	WOT	4			
	06:00 - 14:00	8.00	LOC	4			
	14:00 - 17:00	3.00					
	17:00 - 20:30	3.50	BOP	2			
	20:30 - 21:00	0.50	EQT	1			
	21:00 - 22:00	1.00	RIG	6			
1/13/2003	22:00 - 00:00	2.00	WOT	4			
	00:00 - 07:00	7.00	WOT	4			
	07:00 - 12:00	5.00	ISP	1			
	12:00 - 13:00	1.00	TRP	1			
	13:00 - 18:00	5.00	ISP	1			
1/14/2003	18:00 - 00:00	6.00	WOT	4			
	00:00 - 07:00	7.00	WOT	4			
	07:00 - 11:00	4.00	ISP	1			
	11:00 - 11:30	0.50	DRL	4			
	11:30 - 12:30	1.00	WOT	2			
	12:30 - 14:30	2.00	DRL	4			
	14:30 - 15:30	1.00	DRL	1			
	15:30 - 16:00	0.50	RIG	1			
	16:00 - 21:30	5.50	DRL	1			



Operations Summary Report

Legal Well Name: UTE TRIBAL 10-16-55
 Common Well Name: UTE TRIBAL 10-16-55
 Event Name: DRILLING
 Contractor Name: Key Energy
 Rig Name: Key
 Spud Date: 12/13/2002
 Start: 12/14/2002
 End: 1/20/2003
 Rig Release: 1/20/2003
 Group:
 Rig Number: 978

Date	From - To	Hours	Code	Sub Code	Phase	Description of Operations
1/14/2003	21:30 - 22:00	0.50	SUR	1		SURVEY 2789' 3/4 DEGREE
	22:00 - 00:00	2.00	DRL	1		DRLG F/ 863' - 1119' (256') 128'/HR
1/15/2003	00:00 - 02:30	2.50	DRL	1		DRLG F/ 1119' - 1375' (256') 102.4'/HR
	02:30 - 03:00	0.50	SUR	1		SURVEY 1310' 2 DEGREES
	03:00 - 08:00	5.00	DRL	1		DRLG F/ 1375' - 1880' (505') 101'/HR
	08:00 - 08:30	0.50	SUR	1		SURVEY 1815' 1 1/2 DEGREES
	08:30 - 13:30	5.00	DRL	1		DRLG F/ 1880' - 2388' (508') 101.6'/HR
	13:30 - 14:00	0.50	SUR	1		SURVEY 2323' 2 DEGREES
	14:00 - 14:30	0.50	RIG	1		RIG SERVICE. FUNCTION TEST BOPS
	14:30 - 15:30	1.00	DRL	1		DRLG F/ 2388' - 2504' (116') 116'/HR
	15:30 - 16:30	1.00	CIRC	2		LOST RETURNS. MIX 80 BL LCM SWEEP. PUMP DOWN GOT CIRC BACK. LOST ABOUT 100 BLS MUD.
	16:30 - 21:00	4.50	DRL	1		DRLG F/ 2504' - 2885' (381') 84.7'/HR
	21:00 - 21:30	0.50	SUR	1		SURVEY 2820' 2 1/2 DEGREES
	21:30 - 00:00	2.50	DRL	1		DRLG F/ 2885' - 3057' (172') 68.8'/HR
1/16/2003	00:00 - 02:30	2.50	DRL	1		DRLG F/ 3057' - 3200' (143') 57.2'/HR
	02:30 - 03:00	0.50	CIRC	2		MIX LCM SWEEP AND PUMP LOST 150 BLS OF MUD
	03:00 - 07:30	4.50	DRL	1		DRLG F/ 3200' - 3428' (228') 50.6'/HR
	07:30 - 08:30	1.00	SUR	1		SURVEY 3363' 1 1/4 DEGREE
	08:30 - 16:30	8.00	DRL	1		DRLG F/ 3428' - 3811' (383') 47.9'/HR
	16:30 - 17:00	0.50	RIG	1		RIG SERVICE FUNTION BOPS
	17:00 - 21:00	4.00	DRL	1		DRLG F/ 3811' - 4002' (191') 47.75'/HR
	21:00 - 21:30	0.50	SUR	1		SURVEY 3937' 2 1/2 DEGREES
	21:30 - 22:30	1.00	DRL	1		DRLG F/ 4002' - 4050' (48') 48'/HR
	22:30 - 23:00	0.50	CIRC	2		LOST RETURNS MIX LCM SWEEP AND PUMP LOST 220 BLS. GOT RETURNS BACK
1/17/2003	23:00 - 00:00	1.00	DRL	1		DRLG F/ 4050' - 4098 (48') 48'/HR
	00:00 - 07:00	7.00	DRL	1		DRLG F/ 4098' - 4417' (319') 45.5'/HR
	07:00 - 12:00	5.00	TRP	11		LOST 300# PUMP PRESSURE. TRIP F/ PESSURE LOSS. TRIP OUT 47 STDS & SINGLE L/D WITH CRACK 6" ABOVE PIN. TRIP OUT XO BIT. TRIP IN.
	12:00 - 13:00	1.00	REAM	1		WASH AND REAM 80' TO BOTTOM
	13:00 - 15:00	2.00	DRL	1		DRLG F/ 4417' - 4512' (95') 47.5'/HR
	15:00 - 15:30	0.50	SUR	1		SURVEY 4447' 2 1/2 DEGREES
	15:30 - 00:00	8.50	DRL	1		DRLG F/ 4512' - 4894' (382') 44.9'/HR
1/18/2003	00:00 - 02:30	2.50	DRL	1		DRLG F/ 4894' - 5021' (127') 50.8'/HR. PUMPING 40 BL LCM SWEEPS EVERY 6 HRS. TO CONTROL FLUID LOSS. (10% LCM)
	02:30 - 03:00	0.50	SUR	1		SUVEY 4956' 2 1/2 DEGREES
	03:00 - 12:30	9.50	DRL	1		DRLG F/ 5021' - 5530' (509') 53.5'/HR. PUMPING 40 BL LCM SWEEPS EVERY 6 HRS. TO CONTROL FLUID LOSS. (10% LCM)
	12:30 - 13:30	1.00	SUR	1		SURVEY.4956' 2 1/2 DEGREES
	13:30 - 15:30	2.00	DRL	1		DRLG F/ 5530' - 5625' (95') 47.5'/HR. PUMPING 40 BL LCM SWEEPS EVERY 6 HRS. TO CONTROL FLUID LOSS. (10% LCM)
	15:30 - 16:00	0.50	RIG	1		RIG SERVICE
	16:00 - 00:00	8.00	DRL	1		DRLG F/ 5625' - 6019 (394') 49.25'/HR.
1/19/2003	00:00 - 04:00	4.00	DRL	1		DRLG F/ 6019' - 6150' (131') 32.75'/HR.
	04:00 - 05:00	1.00	CIRC	1		CIRC. CONTION HOLE F/ LOGGS PUMP 40 BL LCM SWEEP (10% LCM)
	05:00 - 08:00	3.00	TRP	2		TRIP OUT F/ LOGS. SLM 6161.87' DROP SURVEY 6086' 3 DEGREES



Operations Summary Report

Legal Well Name: UTE TRIBAL 10-16-55
 Common Well Name: UTE TRIBAL 10-16-55
 Event Name: DRILLING
 Contractor Name: Key Energy
 Rig Name: Key
 Start: 12/14/2002
 Rig Release: 1/20/2003
 Rig Number: 978
 Spud Date: 12/13/2002
 End: 1/20/2003
 Group:

Date	From - To	Hours	Code	Sub Code	Phase	Description of Operations
1/19/2003	05:00 - 08:00	3.00	TRP	2		
	08:00 - 12:30	4.50	LOG	1		SAFETY MEETING. RIG UP HALIBUTON AND LOG AND RIH W/ (TRIPPLE COMBO) TO 6160' AND LOG F/ 6160' TO 314' W/ GR / HRI / MEL / SDL / AND REPEAT SECTION F/ 5960' TO 6160'. LOGGED AT 50' MIN.
	12:30 - 15:00	2.50	TRP	2		TRIP IN TO LDDP
	15:00 - 16:00	1.00	CIRC	1		CIRC. CONDITON HOLE F/ CASING
	16:00 - 19:30	3.50	TRP	3		PUMP 40 BL LCM SWEEP (10%LCM)
	19:30 - 23:00	3.50	CSG	2		LDDP AND DCS
1/20/2003						RIG UP AND RUN 143 JTS 5.5" 15.5# J55 CASING LANDED @ 6156.87 KB
	23:00 - 00:00	1.00	CIRC	1		RIG UP HALIBUTON AND CIRC. CASING W/ RIG PUMP
	00:00 - 02:00	2.00	CMT	2		SAFTEY MEETING. RIG UP AND TEST TO 3000#. CEMENT W/ 280 SKS.HIFIL-M. FOLLOWED W/ 360 SKS 50/50 POZ DISPLACED W/ 145.5 BLLS 2% KCL WATER BUMPED PLUG. FLOATS HELD.
	02:00 - 02:30	0.50	CSG	7		NIPPLE DN SET SLIPS W/ 80,000# WT
	02:30 - 03:00	0.50	BOP	1		FINISH NIPPLE DOWN
	03:00 - 06:00	3.00	LOC	7		CLEAN MUD TANKS. RIG RELEASE 0600 1/20/2003
	06:00 - 18:00	12.00	LOC	4		RIG DOWN ROTARY TOOLS
	18:00 - 00:00	6.00	WOT	4		WAITING ON TRUCKS TO MOVE RIG.

UNITED STATES
DEPARTMENT OF THE INTERIOR
BUREAU OF LAND MANAGEMENT

FORM APPROVED
OMB No. 1004-0135
Expires: July 31, 1996

CONFIDENTIAL

009

SUNDRY NOTICES AND REPORTS ON WELLS

Do not use this form for proposals to drill or to re-enter an abandoned well. Use Form 3160-3 (APD) for such proposals

SUBMIT IN TRIPLICATE-Other Instructions on the reverse side

1. Type of Well
 Oil Well Gas Well Other _____

2. Name of Operator **Williams Production RMT Company**

3. Address **1515 Arapahoe Street, Tower 3, Suite 1000
Denver, Colorado 80202** 3b. Phone No. (include area code) **(303) 572-3900**

4. Location of Well (Footage, Sec., T., R., M., or Survey Description)
**1802' FSL x 1970' FEL
NW/4 SE/4 Section 16-T5S-R5W**

5. Lease Serial No.

6. If Indian, Allottee, or Tribe Name

UTE TRIBE

7. If Unit or CA. Agreement Designation

E&D Agreement
14-20-H62-4728

8. Well Name and No.

UTE TRIBAL 10-16-55

9. API Well No.

43-013-32345

10. Field and Pool, or Exploratory Area

BRUNDAGE CANYON

11. County or Parish, State

DUCHESNE COUNTY, UTAH

12. CHECK APPROPRIATE BOX(S) TO INDICATE NATURE OF NOTICE, REPORT, OR OTHER DATA

TYPE OF SUBMISSION	TYPE OF ACTION				
<input type="checkbox"/> Notice of Intent	<input type="checkbox"/> Acidize	<input type="checkbox"/> Deepen	<input type="checkbox"/> Production (Start/Resume)	<input type="checkbox"/> Water Shut-off	
<input checked="" type="checkbox"/> Subsequent Report	<input type="checkbox"/> Altering Casing	<input type="checkbox"/> Fracture Test	<input type="checkbox"/> Reclamation	<input type="checkbox"/> Well Integrity	
<input type="checkbox"/>	<input type="checkbox"/> Casing Repair	<input type="checkbox"/> New Construction	<input type="checkbox"/> Recomplete	<input checked="" type="checkbox"/> Other <u>Completion</u>	
	<input type="checkbox"/> Change Plans	<input type="checkbox"/> Plug and Abandon	<input type="checkbox"/> Temporarily Abandon	<u>Procedure</u>	
	<input type="checkbox"/> Convert to Injection	<input type="checkbox"/> Plug Back	<input type="checkbox"/> Water Disposal		

13. Describe Proposed or Completed Operation (clearly state all pertinent details including estimated starting date of any proposed work and approximate duration thereof. If the proposal is to deepen directionally or recomplete horizontally, give subsurface locations and measured and true vertical depths or pertinent markers and sands. Attach the Bond under which the work be will performed or provide the Bond No. on file with the BLM/BIA. Required subsequent reports shall be filed within 30 days following completion of the involved operations. If the operation results in a multiple completion or recompletion in a new interval, a Form 3160-4 shall be filed once testing has been completed. Final abandonment Notice shall be filed only after all requirements, including reclamation, have been completed, and the operator has determined that the site is ready for final inspection.)

THE ATTACHED PROPOSED COMPLETION PROCEDURE IS BEING PROVIDED FOR YOUR FILES.

RECEIVED

JAN 31 2003

DIV. OF OIL, GAS & MINING

14. I hereby certify that the foregoing is true and correct.
Name (Printed/ Typed) **Howard W. Harris** Title **SR. ENGINEERING TECHNICIAN**

Signature *Howard W. Harris* Date **1/29/2003**

Approved by _____ Title _____ Date _____

Conditions of approval, if any are attached. Approval of this notice does not warrant or certify that the applicant holds legal or equitable title to those rights in the subject lease which would entitle the applicant to conduct operations thereon. Office _____

Title 18 U.S.C. Section 1001, makes it a crime for any person knowingly and willfully to make any department or agency of the United States any false, fictitious fraudulent statements or representations as to any matter within its jurisdiction.

UTE TRIBAL #10-16-55
LWR GREEN RIVER COMPLETION PROGRAM

January 27, 2003

Well Data: Location: 1,802' FSL 1,970' FEL (NW SE)
Sec. 16, T5S-R5W
Duchesne County, Utah
API No: 43-013-32345
WMB Unique No: 856658
Depth: TD 6,160'; PBTd X,XXX'
Elevation: KB 7,145'; GL 7,131'
CSG: 8 5/8" 24# J-55 STC set @ 319' cmt'd w/ 150x "Type V"
5 1/2" 15.5# J-55 LTC set @ 6,157' cmt'd w/ 280 sx "Hi-Fil-Mod" + 360
sx 50/50 Poz
TBG: 2 7/8" 6.5# J-55 8rd
w/ 2 7/8" SN 1 jt off btm. EOT @ X,XXX' TAC @ X,XXX'
Fm Tops: Uinta @ surface, Green River @ 1,526', TGR 3 Mrkr @ 3,762',
Dgls Crk Mbr @ 4,532', Upr Blk Shale @ 5,197', Cstl Pk Ls @ 5,454',
Uteland Butte Ls @ 5,849'.
Top of good cmt. bond: --TBD--

Correlate Depths to the Halliburton Spectral Density / Dual Spaced Neutron log, dated 1/19/03.

PROGRAM:

- 1) Install surface production equipment and pumping unit.
- 2) NU frachead & BOPE. Load hole & test csg to 2000 psi.
- 3) MIRU wireline w/ mast pole. Run GR/CCL/CBL from PBTd to TOC. Verify PBTd & acceptable cmt bond across zones to be completed. Contact Denver if unsatisfactory. If acceptable, proceed and perf the following **Upper/Middle/Lower Castle Peak** intervals @ 2 jspf w/ 19.5 gm charges, 0.51" dia. holes:
 - 5,519' - 20' (1', 2 holes)
 - 5,555' - 56' (1', 2 holes)
 - 5,588' - 90' (2', 4 holes)
 - 5,593' - 97' (4', 8 holes)
 - 5,620' - 22' (2', 4 holes)
 - 5,677' - 78' (1', 2 holes)
 - 5,688' - 89' (1', 2 holes)
 - 5,733' - 37' (4', 8 holes)
 - (Total 16', 32 holes)
- 4) RU Halliburton, establish injection rate into perms and lead in with +/- 500 gals. 7 1/2% HCl acid & frac down csg per Halliburton design f/ Interval 1. Tail-in +/- 250 gals. 7 1/2% HCl acid in flush to cover next perf interval. SD & record ISIP. RD frac equip f/ wellhead.
- 5) RU wireline. RIH w/ 5 1/2" RBP; if feasible, run in tandem w/4" csg gun(s). Set plug @ +/- 5,725'. Perf the following **Douglas Creek I 4.5/6** intervals @ 2 jspf, w/ 19.5 gm charges, 0.51" dia. holes:
 - 4,821' - 26' (5', 10 holes)
 - 4,933' - 42' (9', 18 holes)
 - (Total 14', 28 holes)
- 6) RU Halliburton & frac down csg per Halliburton design f/ Interval 2. SD, record ISIP, and RD frac equip. Open well to pit ASAP and force close frac. Leave well flowing to pit.

- 7) MIRU. PU 2 7/8" tbg & ret head and CO to plug. Circ sand off plug, latch onto plug, rel & POH. LD Plug.
- 8) PU 5 1/2" anchor catcher & RIH w/NC & SN and RIH to mid-perf. RU swab. Swab until hole clean of sand. Verify hole clean to PBTD.
- 9) Pull up hole and set anchor catcher. ND BOPE & frac head. NU tbg head & flow tee. RIH w/ pump & rod string. Seat pump & space out. Fill tbg & test to 500psi. Hang on clamps. Start well pumping. RD & MO.

UNITED STATES
DEPARTMENT OF THE INTERIOR
BUREAU OF LAND MANAGEMENT

FORM APPROVED
OMB No. 1004-0135
Expires: July 31, 1996

010

SUNDRY NOTICES AND REPORTS ON WELLS
Do not use this form for proposals to drill or to re-enter an
abandoned well. Use Form 3160-3 (APD) for such proposals

5. Lease Serial No.
6. If Indian, Allottee, or Tribe Name

UTE TRIBE

7. If Unit or CA. Agreement Designation

E&D Agreement
14-20-H62-4728

8. Well Name and No.

UTE TRIBAL 10-16-55

9. API Well No.

43-013-32345

10. Field and Pool, or Exploratory Area

BRUNDAGE CANYON

11. County or Parish, State

DUCHESNE COUNTY, UTAH

SUBMIT IN TRIPLICATE-Other Instructions on the reverse side

1. Type of Well

Oil Well Gas Well Other

CONFIDENTIAL

2. Name of Operator

Williams Production RMT Company

3. Address 1515 Arapahoe Street, Tower 3, Suite 1000
Denver, Colorado 80202

3b. Phone No. (include area code)
(303) 572-3900

4. Location of Well (Footage, Sec., T., R., M., or Survey Description)

1802' FSL x 1970' FEL
NW/4 SE/4 Section 16-T5S-R5W

12. CHECK APPROPRIATE BOX(S) TO INDICATE NATURE OF NOTICE, REPORT, OR OTHER DATA

TYPE OF SUBMISSION

TYPE OF ACTION

- | | | | | |
|---|---|---|--|---|
| <input type="checkbox"/> Notice of Intent | <input type="checkbox"/> Acidize | <input type="checkbox"/> Deepen | <input type="checkbox"/> Production (Start/Resume) | <input type="checkbox"/> Water Shut-off |
| <input checked="" type="checkbox"/> Subsequent Report | <input type="checkbox"/> Altering Casing | <input type="checkbox"/> Fracture Test | <input type="checkbox"/> Reclamation | <input type="checkbox"/> Well Integrity |
| <input type="checkbox"/> | <input type="checkbox"/> Casing Repair | <input type="checkbox"/> New Construction | <input type="checkbox"/> Recomplete | <input checked="" type="checkbox"/> Other <u>Cronology Report</u> |
| <input type="checkbox"/> | <input type="checkbox"/> Change Plans | <input type="checkbox"/> Plug and Abandon | <input type="checkbox"/> Temporarily Abandon | |
| <input type="checkbox"/> | <input type="checkbox"/> Convert to Injection | <input type="checkbox"/> Plug Back | <input type="checkbox"/> Water Disposal | |

13. Describe Proposed or Completed Operation (clearly state all pertinent details including estimated starting date of any proposed work and approximate duration thereof. If the proposal is to deepen directionally or recomplete horizontally, give subsurface locations and measured and true vertical depths or pertinent markers and sands. Attach the Bond under which the work be will performed or provide the Bond No. on file with the BLM/BIA. Required subsequent reports shall be filed within 30 days following completion of the involved operations. If the operation results in a multiple completion or recompletion in a new interval, a Form 3160-4 shall be filed once testing has been completed. Final abandonment Notice shall be filed only after all requirements, including reclamation, have been completed, and the operator has determined that the site is ready for final inspection.)

PLEASE FIND THE ATTACHED CRONOLOGICAL REPORT FOR THE SUBJECT WELL
COVERING OPERATIONS THROUGH 2/23/03.

RECEIVED
FEB 27 2003
DIV. OF OIL, GAS & MINING

14. I hereby certify that the foregoing is true and correct.

Name (Printed/ Typed)

Howard W. Harris

Title

SR. ENGINEERING TECHNICIAN

Signature

Date

2/24/03

Approved by

Title

Date

Conditions of approval, if any are attached. Approval of this notice does not warrant or certify that the applicant holds legal or equitable title to those rights in the subject lease which would entitle the applicant to conduct operations thereon.

Office

Title 18 U.S.C. Section 1001, makes it a crime for any person knowingly and willfully to make any department or agency of the United States any false, fictitious fraudulent statements or representations as to any matter within its jurisdiction.

(Instructions on reverse)



Operations Summary Report

CONFIDENTIAL

Legal Well Name: UTE TRIBAL 10-16-55
 Common Well Name: UTE TRIBAL 10-16-55
 Event Name: DRILLING
 Contractor Name: Key Energy
 Rig Name: Key Energy

Start: 12/14/2002
 Rig Release: 1/20/2003
 Rig Number: 978

Spud Date: 12/13/2002
 End: 1/20/2003
 Group:

Date	From - To	Hours	Code	Sub Code	Phase	Description of Operations
12/13/2002	06:00 - 08:00	2.00	LOC	4		MOVE IN AND RIG UP BILL JR'S RAT HOLE RIG. DRILL RAT AND MOUSE HOLE. SPUD UTE TRIBAL # 10-16-55 @ 10:00 ON 12/13/2002. DRILL 11" HOLE TO 306'. LAY DOWN DRILL COLLARS. RUN 8 5/8" GUIDE SHOE, 1 SHOE JT. OF 8 5/8" 24# J-55 ST&C 8RD. CASING W/ FLOAT INSERT IN TOP, THEN 6 JT.'S OF 8 5/8" 24# J-55 ST&C 8RD. CASING. CENTRALIZERS @ 282',174',88', 43'. TOTAL LENGTH 304.40 G.L. MEASUREMENT & 318' KB MEASUREMENT W/ KEY RIG # 978. RIG DOWN AND RELEASE RIG @ 20:00 HR.'S ON 12/13/2002. WAIT ON CEMENTERS TO CEMENT CASING. HALLIBURTON WELL BE ON LOCATION @ 0:800 ON 12/14/2002 TO CEMENT CASING. WAIT ON CEMENTERS TO CEMENT CASING. HALLIBURTON WELL BE ON LOCATION @ 0:800 ON 12/14/2002 TO CEMENT CASING. RIG UP CEMENTERS AND HOLD SAFETY MEETING. START JOB W/ 5 BBL.'S FRESH WATER, 20 BBL.'S GELLED WATER, FOLLOWED W/ 150 sk's TYPE 5 CEMENT SLURRY VOLUME 31.5 BBL.'S WT.15.6#/gal, YIELD 1.18 cuft/sk, WATER 5.20 gal/sk, W/ 2% CACL2 1/4#/sk FLOCELE. PUMPING RATE 3 BBL/MIN. DROP PLUG AND DISPLACE W/ 16.5 BBL'S WATER, DISPLACEMENT RATE 3 BBL.'S/MIN AND REDUCE RATE TO .5 BBL.'S/MIN LAST 3BBL.'S. FINIAL CIRC. PSI 111PSI AND BUMPED PLUG W/ 432 PSI. 11 BBL.'S CEMENT TO SURFACE. SHUT WELL IN AND RIG DOWN CEMENTERS. WAITING F/ KEY RIG # 978 TO DRILL WELL. WAITING F/ TRUCKS MOVE IN AND RIG UP NIPPLE UP BOPS TEST B.O.P.'S (TEST UPPER KELLY VALUE, FLOOR SAFETY VALUE, BLIND RAMS, PIPE RAMS, CHOKE MANIFOLD, KILL LINE 250 PSI LOW, 2000 PSI HIGH. TEST HYDRILL 250 PSI LOW & 1500 PSI HIGH. ALL OK. TEST CASING 1500# F/ 30 MIN. OK CUT DRLG LINE WAIT ON DP INSPECTORS WAIT ON DP INSPECTORS INSPECT DCS PICK UP BHA INSPECT DP. 66 JTS ONE CRACKED. ABOUT 1/3 BENT WAIT ON DP INSPECTORS WAIT ON DP INSPECTORS INSPECT DP DRLG CEMENT WAIT ON ORDERS DRLG CEMENT TAG @ 238' DRLG F/ 318' - 420 (102') 102'/HR RIG SERVICE DRLG F/ 420' - 863' (443') 80.5'/HR
	08:00 - 10:00	2.00	LOC	2		
	10:00 - 17:00	7.00	DRL	8		
	17:00 - 18:00	1.00	TRP	1		
	18:00 - 19:00	1.00	CSG	2		
	19:00 - 20:00	1.00	LOC	4		
12/14/2002	00:00 - 07:00	7.00	WOT	4		
	07:00 - 08:00	1.00	CMT	1		
1/12/2003	08:00 - 09:00	1.00	CMT	2		
	09:00 - 00:00		WOT	4		
	00:00 - 06:00	6.00	WOT	4		
	06:00 - 14:00	8.00	LOC	4		
	14:00 - 17:00	3.00				
1/13/2003	17:00 - 20:30	3.50	BOP	2		
	20:30 - 21:00	0.50	EQT	1		
	21:00 - 22:00	1.00	RIG	6		
	22:00 - 00:00	2.00	WOT	4		
	00:00 - 07:00	7.00	WOT	4		
	07:00 - 12:00	5.00	ISP	1		
1/14/2003	12:00 - 13:00	1.00	TRP	1		
	13:00 - 18:00	5.00	ISP	1		
	18:00 - 00:00	6.00	WOT	4		
	00:00 - 07:00	7.00	WOT	4		
	07:00 - 11:00	4.00	ISP	1		
	11:00 - 11:30	0.50	DRL	4		
	11:30 - 12:30	1.00	WOT	2		
	12:30 - 14:30	2.00	DRL	4		
	14:30 - 15:30	1.00	DRL	1		
	15:30 - 16:00	0.50	RIG	1		
16:00 - 21:30	5.50	DRL	1			



Operations Summary Report

Legal Well Name: UTE TRIBAL 10-16-55
 Common Well Name: UTE TRIBAL 10-16-55
 Event Name: DRILLING
 Contractor Name: Key Energy
 Rig Name: Key Energy

Start: 12/14/2002
 Rig Release: 1/20/2003
 Rig Number: 978

Spud Date: 12/13/2002
 End: 1/20/2003
 Group:

Date	From - To	Hours	Code	Sub Code	Phase	Description of Operations
1/14/2003	21:30 - 22:00	0.50	SUR	1		SURVEY 2789' 3/4 DEGREE
	22:00 - 00:00	2.00	DRL	1		DRLG F/ 863' - 1119' (256') 128'/HR
1/15/2003	00:00 - 02:30	2.50	DRL	1		DRLG F/ 1119' - 1375' (256') 102.4'/HR
	02:30 - 03:00	0.50	SUR	1		SURVEY 1310' 2 DEGREES
	03:00 - 08:00	5.00	DRL	1		DRLG F/ 1375' - 1880' (505') 101'/HR
	08:00 - 08:30	0.50	SUR	1		SURVEY 1815' 1 1/2 DEGREES
	08:30 - 13:30	5.00	DRL	1		DRLG F/ 1880' - 2388' (508') 101.6'/HR
	13:30 - 14:00	0.50	SUR	1		SURVEY 2323' 2 DEGREES
	14:00 - 14:30	0.50	RIG	1		RIG SERVICE. FUNCTION TEST BOPS
	14:30 - 15:30	1.00	DRL	1		DRLG F/ 2388' - 2504' (116') 116'/HR
	15:30 - 16:30	1.00	CIRC	2		LOST RETURNS. MIX 80 BL LCM SWEEP. PUMP DOWN GOT CIRC BACK. LOST ABOUT 100 BLS MUD.
	16:30 - 21:00	4.50	DRL	1		DRLG F/ 2504' - 2885' (381') 84.7'/HR
	21:00 - 21:30	0.50	SUR	1		SURVEY 2820' 2 1/2 DEGREES
	21:30 - 00:00	2.50	DRL	1		DRLG F/ 2885' - 3057' (172') 68.8'/HR
1/16/2003	00:00 - 02:30	2.50	DRL	1		DRLG F/ 3057' - 3200' (143') 57.2'/HR
	02:30 - 03:00	0.50	CIRC	2		MIX LCM SWEEP AND PUMP LOST 150 BLS OF MUD
	03:00 - 07:30	4.50	DRL	1		DRLG F/ 3200' - 3428' (228') 50.6'/HR
	07:30 - 08:30	1.00	SUR	1		SURVEY 3363' 1 1/4 DEGREE
	08:30 - 16:30	8.00	DRL	1		DRLG F/ 3428' - 3811' (383') 47.9'/HR
	16:30 - 17:00	0.50	RIG	1		RIG SERVICE FUNTION BOPS
	17:00 - 21:00	4.00	DRL	1		DRLG F/ 3811' - 4002' (191') 47.75'/HR
	21:00 - 21:30	0.50	SUR	1		SURVEY 3937' 2 1/2 DEGREES
	21:30 - 22:30	1.00	DRL	1		DRLG F/ 4002' - 4050' (48') 48'/HR
	22:30 - 23:00	0.50	CIRC	2		LOST RETURNS MIX LCM SWEEP AND PUMP LOST 220 BLS. GOT RETURNS BACK
1/17/2003	23:00 - 00:00	1.00	DRL	1		DRLG F/ 4050' - 4098 (48') 48'/HR
	00:00 - 07:00	7.00	DRL	1		DRLG F/ 4098' - 4417' (319') 45.5'/HR
	07:00 - 12:00	5.00	TRP	11		LOST 300# PUMP PRESSURE. TRIP F/ PESSURE LOSS. TRIP OUT 47 STDS & SINGLE L/D WITH CRACK 6" ABOVE PIN. TRIP OUT XO BIT. TRIP IN.
	12:00 - 13:00	1.00	REAM	1		WASH AND REAM 80' TO BOTTOM
	13:00 - 15:00	2.00	DRL	1		DRLG F/ 4417' - 4512' (95') 47.5'/HR
	15:00 - 15:30	0.50	SUR	1		SURVEY 4447' 2 1/2 DEGREES
	15:30 - 00:00	8.50	DRL	1		DRLG F/ 4512' - 4894' (382') 44.9'/HR
1/18/2003	00:00 - 02:30	2.50	DRL	1		DRLG F/ 4894' - 5021' (127') 50.8'/HR. PUMPING 40 BL LCM SWEEPS EVERY 6 HRS. TO CONTROL FLUID LOSS. (10% LCM)
	02:30 - 03:00	0.50	SUR	1		SUVEY 4956' 2 1/2 DEGREES
	03:00 - 12:30	9.50	DRL	1		DRLG F/ 5021' - 5530' (509') 53.5'/HR. PUMPING 40 BL LCM SWEEPS EVERY 6 HRS. TO CONTROL FLUID LOSS. (10% LCM)
	12:30 - 13:30	1.00	SUR	1		SURVEY 4956' 2 1/2 DEGREES
	13:30 - 15:30	2.00	DRL	1		DRLG F/ 5530' - 5625' (95') 47.5'/HR. PUMPING 40 BL LCM SWEEPS EVERY 6 HRS. TO CONTROL FLUID LOSS. (10% LCM)
	15:30 - 16:00	0.50	RIG	1		RIG SERVICE
	16:00 - 00:00	8.00	DRL	1		DRLG F/ 5625' - 6019 (394') 49.25'/HR.
1/19/2003	00:00 - 04:00	4.00	DRL	1		DRLG F/ 6019' - 6150' (131') 32.75'/HR.
	04:00 - 05:00	1.00	CIRC	1		CIRC. CONTION HOLE F/ LOGGS PUMP 40 BL LCM SWEEP (10% LCM)
	05:00 - 08:00	3.00	TRP	2		TRIP OUT F/ LOGS. SLM 6161.87' DROP SURVEY 6086' 3 DEGREES



Operations Summary Report

Legal Well Name: UTE TRIBAL 10-16-55
 Common Well Name: UTE TRIBAL 10-16-55
 Event Name: DRILLING
 Contractor Name: Key Energy
 Rig Name: Key Energy

Start: 12/14/2002
 Rig Release: 1/20/2003
 Rig Number: 978

Spud Date: 12/13/2002
 End: 1/20/2003
 Group:

Date	From - To	Hours	Code	Sub Code	Phase	Description of Operations
1/19/2003	05:00 - 08:00	3.00	TRP	2		
	08:00 - 12:30	4.50	LOG	1		SAFETY MEETING. RIG UP HALIBUTON AND LOG AND RIH W/ (TRIPPLE COMBO) TO 6160' AND LOG F/ 6160' TO 314' W/ GR / HRI / MEL / SDL / AND REPEAT SECTION F/ 5960' TO 6160'. LOGGED AT 50' MIN.
	12:30 - 15:00	2.50	TRP	2		TRIP IN TO LDDP
	15:00 - 16:00	1.00	CIRC	1		CIRC. CONDITON HOLE F/ CASING
	16:00 - 19:30	3.50	TRP	3		PUMP 40 BL LCM SWEEP (10%LCM)
	19:30 - 23:00	3.50	CSG	2		LDDP AND DCS
						RIG UP AND RUN 143 JTS 5.5" 15.5# J55 CASING LANDED @ 6156.87 KB
1/20/2003	23:00 - 00:00	1.00	CIRC	1		RIG UP HALIBUTON AND CIRC. CASING W/ RIG PUMP
	00:00 - 02:00	2.00	CMT	2		SAFTEY MEETING. RIG UP AND TEST TO 3000#. CEMENT W/ 280 SKS.HIFIL-M. FOLLOWED W/
						360 SKS 50/50 POZ DISPLACED W/ 145.5 BLLS 2% KCL WATER BUMPED PLUG. FLOATS HELD.
	02:00 - 02:30	0.50	CSG	7		NIPPLE DN SET SLIPS W/ 80,000# WT
	02:30 - 03:00	0.50	BOP	1		FINISH NIPPLE DOWN
	03:00 - 06:00	3.00	LOC	7		CLEAN MUD TANKS. RIG RELEASE 0600 1/20/2003
	06:00 - 18:00	12.00	LOC	4		RIG DOWN ROTARY TOOLS
	18:00 - 00:00	6.00	WOT	4		WAITING ON TRUCKS TO MOVE RIG.



Operations Summary Report

CONFIDENTIAL

Legal Well Name: UTE TRIBAL 10-16-55
 Common Well Name: UTE TRIBAL 10-16-55
 Event Name: COMPLETION
 Contractor Name:
 Rig Name:

Spud Date: 12/13/2002
 Start: 2/11/2003 End: 2/15/2003
 Rig Release: Group:
 Rig Number:

Date	From - To	Hours	Code	Sub Code	Phase	Description of Operations
2/11/2003	08:00 - 13:30	5.50	LOG	2		RU HALLCO W/L TO RUN CBL. PU & RIH W/ LOGGING TOOL. LOG FROM 6046' TO 1200'. GOOD CMT. BOND. TOC @ 1400'. POOH & LD LOGGING TOOL. PU & RIH W/ 4" CSG. GUNS. PERF UPPR/MID/LWR. CASTLE PEAK ZONE. (5733'-37', 5688'-89', 5677'-78', 5620'- 22', 5593'- 97', 5588'-90', 5555'- 56', & 5519'- 20') W/ 2 JSPF, 19.5 GM. CHARGES, & 0.51" DIA. HOLES. POOH & RD HALLCO W/L.
2/12/2003	06:30 - 08:15	1.75	STIM	3		RU HALLCO & FRAC UPPR/MID/LWR. CASTLE PEAK ZONE AS FOLLOWS: MAX. PRESS.- 1911 PSI, AVG. PRESS.- 1400 PSI, MAX. RATE- 41.0 BPM, AVG. RATE- 39.8 BPM, TOTAL SAND- 1250 SX'S, TOTAL FLUID- 1192 BBLs. 9 STAGES. 500 GALS. 7 1/2% HCL, 500 GAL. SPACER, 55 GALS. SCALE INHIBITOR, 500 GAL. SPACER, 357 BBL. PAD, 2 PPG SAND TO 6 PPG SAND, 250 GALS. 7 1/2% HCL, & 132 BBL. FLUSH. ISIP- 1108 PSI. RD HALLCO.
	08:15 - 10:00	1.75	PERF	2		RU HALLCO W/L. PU & RIH W/ 5 1/2" RBP IN TANDUM W/ 4" CSG. GUNS. SET PLUG @ 5030'. PERF D.C. I.4.5/6 SANDS. (4933'-42', 4821'-26') 14'-28 HOLES, W/ 2 JSPF, 19.5 GM. CHARGES. & 0.51" DIA. HOLES. POOH & RD HALLCO W/L.
	10:00 - 11:00	1.00	STIM	3		RU HALLCO & FRAC D.C. I.4.5/6 SANDS AS FOLLOWS: MAX. PRESS.- 1956 PSI, SVG. PRESS.- 1486 PSI, MAX. RATE- 30.0 BPM, AVG. RATE- 29.5 BPM, TOTAL SAND- 700 SX'S, TOTAL FLUID- 767 BBLs., 7 STAGES. 55 GALS. SCALE INHIBITOR, 500 GAL. SPACER, 238 BBL. PAD, 2 PPG SAND TO 6 PPG SAND, & 115 BBL. FLUSH. ISIP- 1238 PSI. RD HALLCO.
	11:00 - 17:00	6.00	PTST	2		OPEN WELL TO PIT W/ 875 PSI @ 1 BPM RATE. FLOW BACK FOR 5 HRS. & RECOV. APPROX. 225 BBLs. WTR. LEFT WELL OPEN TO PIT OVERNIGHT. SDFN
2/13/2003	07:00 - 17:00	10.00	TRP	2		MIRU RIG & EQUIP. SPOT PIPE RACKS & UNLOAD 179 JTS. 2 7/8" TBG. TALLY, PU, & RIH W/ REREV. TOOL & 156 JTS. TBG. TAG SAND @ 4905'. RU CIRC EQUIP. CIRC OUT SAND TO RBP @ 5030'. LATCH PLUG & EQUALIZE. REL. PLUG & CIRC CLEAN. POOH W/ TBG. & RBP. LD PLUG. PU & RIH W/ N.C., 1 JT. TBG., S.N., 3 JTS. TBG., TAC & 31 JTS. TBG. TAG @ 6018'. (PBDT) POOH W/ 24 JTS. TBG. S.N. @ 5232' & EOT @ 5263'. DRAIN PUMP & LINES. SWI & SDFN.
2/14/2003	07:00 - 15:30	8.50	SWAB	1		WELL ON VAC. RU SWAB & RIH. IFL @ 800'. MADE 20 RUNS & RECOV. 150 BBLs. FLUID. WELL STARTED FLOWING ON 16th RUN. FLOWED FOR 10- 15 MINS. & LOG OFF. MADE 3 MORE RUNS & SAME THING HAPPENED. FFL @ 1300'. FINAL OIL CUT- 15% W/ NO SAND. & HEAVY GAS. 80 PSI ON CSG. CIRC HOLE W/ 160 BBLs. 2 % KCL TO CONTAIN WELL. RIH W/ 16 JTS. TBG. SET TAC @ 5643'. RD FLOOR & TBG. EQUIP. ND -BOP & FRAC HEAD. NU LARKIN HEAD. LAND TBG. W/ 12K# TENSION. NU WELLHEAD & CHG. OVER TO ROD EQUIP. S.N. @ 5738' & EOT @ 5770'. PREP RODS TO PU & RIH IN AM. DRAIN PUMP & LINES. SEI & SDFN.
2/15/2003	07:00 - 15:00	8.00	TRP	7		RU HOT OILER & FLUSH TBG. W/ 25 BBLs. HTD. WTR. PU & RIH W/ 1 1/2" SPRAY METAL PUMP, 4- 1 1/2" WT. BARS W/ STABILIZERS, 15- 3/4" GUIDED RODS, 135- 3/4" SLICK RODS, & 74- 7/8" GUIDED RODS. SEAT PUMP & SPACE OUT. FILL TBG. W/ 5 BBLs. WTR. PRESS. TEST & STROKE TO 500 PSI. GOOD TEST. SET RODS ON CLAMP. RD RIG & EQUIP. CLEAN SAND OUT OF RIG TANK. DRAIN PUMP & LINES. ROAD RIG & EQUIP. TO U.T. 11-24. SDFN



Operations Summary Report

CONFIDENTIAL

Legal Well Name: UTE TRIBAL 10-16-55
Common Well Name: UTE TRIBAL 10-16-55
Event Name: 1ST SALES
Contractor Name:
Rig Name:

Spud Date: 12/13/2002
Start: 2/20/2003 End: 2/20/2003
Rig Release: Group:
Rig Number:

Date	From - To	Hours	Code	Sub Code	Phase	Description of Operations
2/20/2003	- 03:30		SEQ	7		PTP @ 3:30 P.M. TP-0# CP-1400# 6 SPM X 74". 17% LRCVRD. 16 HRS, 40 BO, 45 BW, 0 MCF. TP-20# CP-450#. 19% LRCVRD. 24 HRS, 0 BO, 84 BW, 0 MCF. TP-20# CP-1200#. 23% LRCVRD. CH FREEZE. 24 HRS, 154 BO, 63 BW, 0 MCF. TP-20# CP-100#. 26% LRCVRD.
2/21/2003	00:00 -		SEQ	7		
2/22/2003	00:00 -		SEQ	7		
2/23/2003	00:00 -		SEQ	7		

UNITED STATES
DEPARTMENT OF THE INTERIOR
BUREAU OF LAND MANAGEMENT

FORM APPROVED

OMB No. 1004-0135
Expires: July 31, 1996

5. Lease Serial No.

6. If Indian, Allottee, or Tribe Name

UTE TRIBE

7. If Unit or CA. Agreement Designation

E&D Agreement

14-20-H62-4728

8. Well Name and No.

UTE TRIBAL 10-16-55

9. API Well No.

43-013-32345

10. Field and Pool, or Exploratory Area

BRUNDAGE CANYON

11. County or Parish, State

DUCHESNE COUNTY, UTAH

011

SUNDRY NOTICES AND REPORTS ON WELLS

Do not use this form for proposals to drill or to re-enter an abandoned well. Use Form 3160-3 (APD) for such proposals

SUBMIT IN TRIPLICATE-Other Instructions on the reverse side

1. Type of Well

Oil Well

Gas Well

Other

CONFIDENTIAL

2. Name of Operator

Williams Production RMT Company

3. Address

1515 Arapahoe Street, Tower 3, Suite 1000
Denver, Colorado 80202

3b. Phone No. (include area code)

(303) 572-3900

4. Location of Well (Footage, Sec., T., R., M., or Survey Description)

1802' FSL x 1970' FEL
NW/4 SE/4 Section 16-T5S-R5W

12. CHECK APPROPRIATE BOX(S) TO INDICATE NATURE OF NOTICE, REPORT, OR OTHER DATA

TYPE OF SUBMISSION		TYPE OF ACTION					
<input type="checkbox"/> Notice of Intent	<input type="checkbox"/> Acidize	<input type="checkbox"/> Deepen	<input type="checkbox"/> Production (Start/Resume)	<input type="checkbox"/> Water Shut-off			
<input checked="" type="checkbox"/> Subsequent Report	<input type="checkbox"/> Altering Casing	<input type="checkbox"/> Fracture Test	<input type="checkbox"/> Reclamation	<input type="checkbox"/> Well Integrity			
<input type="checkbox"/>	<input type="checkbox"/> Casing Repair	<input type="checkbox"/> New Construction	<input type="checkbox"/> Recomplete	<input checked="" type="checkbox"/> Other FIRST SALES			
	<input type="checkbox"/> Change Plans	<input type="checkbox"/> Plug and Abandon	<input type="checkbox"/> Temporarily Abandon				
	<input type="checkbox"/> Convert to Injection	<input type="checkbox"/> Plug Back	<input type="checkbox"/> Water Disposal				

13. Describe Proposed or Completed Operation (clearly state all pertinent details including estimated starting date of any proposed work and approximate duration thereof. If the proposal is to deepen directionally or recompleat horizontally, give subsurface locations and measured and true vertical depths or pertinent markers and so on. Attach the Bond under which the work will be performed or provide the Bond No. on file with the BLM/BIA. Required subsequent reports shall be filed within 30 c following completion of the involved operations. If the operation results in a multiple completion or recompleat in a new interval, a Form 3160-4 shall be filed o testing has been completed. Final abandonment Notice shall be filed only after all requirements, including reclamation, have been completed, and the operator determined that the site is ready for final inspection

PLEASE BE ADVISED THE SUBJECT WELL WAS TURNED TO SALES ON 2/20/03. COMPLETION REPORT WILL FOLLOW.

RECEIVED

FEB 27 2003

DIV. OF OIL, GAS & MINING

14. I hereby certify that the foregoing is true and correct.

Name (Printed/ Typed)

Howard W. Harris

Title

SR. ENGINEERING TECHNICIAN

Signature

Howard W. Harris

Date

2/24/03

Approved by

Title

Date

Conditions of approval, if any are attached. Approval of this notice does not warrant or certify that the applicant holds legal or equitable title to those rights in the subject lease which would entitle the applicant to conduct operations thereon.

Office

Title 18 U.S.C. Section 1001, makes it a crime for any person knowingly and willfully to make any department or agency of the United States any false, fictitious fraudulent statements or representations as to any matter within its jurisdiction.

(Instructions on reverse)

(See other instructions on reverse side)

OMB NO. 1004-0137
Expires: February 28, 1995

012

UNITED STATES
DEPARTMENT OF THE INTERIOR
BUREAU OF LAND MANAGEMENT

5. LEASE DESIGNATION AND SERIAL NO.

14-20-H62-4728

6. IF INDIAN, ALLOTTEE OR TRIBE NAME

UTE TRIBE

7. UNIT AGREEMENT NAME

8. FARM OR LEASE NAME, WELL NO.

UTE TRIBAL 10-16-55

WELL COMPLETION OR RECOMPLETION REPORT AND LOG*

1a. TYPE OF WORK

OIL WELL GAS WELL DRY

1b. TYPE OF WELL

NEW WELL WORK OVER DEEPEN PLUG BACK DIFF RESVR.

Other
CONFIDENTIAL

2. NAME OF OPERATOR

Williams Production RMT Company

9. API WELL NO.

43-013-32345

3. ADDRESS AND TELEPHONE NO.

1515 Arapahoe St., Tower 3, Ste. #1000, Denver CO 80202 (303) 996-4261

10. FIELD AND POOL OR WILDCAT

BRUNDAGE CANYON

4. LOCATION OF WELL (Report locations clearly and in accordance with any State requirements.)*

At Surface
1802' FSL X 1970' FEL

At top prod. Interval reported below

SAME AS SURFACE

At total depth

SAME AS SURFACE

PERIOD EXPIRED

ON 3-20-04

11. SEC., T., R., M., OR BLOCK AND SURVEY OR AREA

NW SE SECTION 16 T5S R5W

14. PERMIT NO.

DATE ISSUED

08/08/2002

12. COUNTY OR PARISH

DUCHESNE

13. STATE

UTAH

15. DATE SPUNDED

12/13/02

16. DATE T.D. REACHED

1/19/2002

17. DATE COMPL. (Ready to prod.)

02/20/2003

18. ELEVATIONS (DF, RKB, RT, GR, ETC.)*

7130' GR 7144' KE

19. ELEV. CASINGHEAD

20. TOTAL DEPTH, MD & TVD

6160' MD 6160' TVD

21. PLUG BACK T.D., MD & TVD

6111' MD 6111' TVD

22. IF MULTIPLE COMPL., HOW MANY*

23. INTERVALS DRILLED BY

----->

ROTARY TOOLS

X

CABLE TOOLS

24. PRODUCING INTERVAL(S), OF THIS COMPLETION--TOP, BOTTOM, NAME (MD AND TVD)*

DOUGLAS CREEK TOP - 4532'

CASTLE PEEK TOP - 5454'

PRODUCING INTERVAL 4821' 5737'

25. WAS DIRECTIONAL SURVEY MADE

NO

26. TYPE ELECTRIC AND OTHER LOGS RUN

1-29-03 2-20-03 ML-1-22-03
SPECTRAL DENSITY DUAL SPACED NEUTRON LOG, HIGH RESOLUTION INDUCTION LOG, MICROL

27. WAS WELL CORED

NO

23. CASING RECORD (Report all strings set in well)

CASING SIZE/GRADE	WEIGHT, LB./FT.	DEPTH SET (MD)	HOLE SIZE	TOP OF CEMENT, CEMENTING RECORD	AMOUNT PULLED
8-5/8"	24#	318.7'	11"	150 SX	
5-1/2"	15.5#	6156.87'	7-7/8"	640 SX	

29. LINER RECORD

SIZE	TOP (MD)	BOTTOM (MD)	SACKS CEMENT*	SCREEN (MD)

30. TUBING RECORD

SIZE	DEPTH SET (MD)	PACKER SET (MD)
2-7/8"	5770'	

31. PERFORATION RECORD (Interval, size and number)

INTERVAL	SIZE	NUMBER
4821' - 4942'	0.51"	28 HOLES
5519' - 5737'	0.51"	32 HOLES

32. ACID, SHOT, FRACTURE, CEMENT SQUEEZE, ETC.

DEPTH INTERVAL (MD)	AMOUNT AND KIND OF MATERIAL USED
4821' - 4942'	70,000# SAND, 767 BBL FLUID
5519' - 5737'	125,000# SAND, 1192 BBL FLUID, 500 GAL ACID

33.* PRODUCTION

DATE FIRST PRODUCTION	PRODUCTION METHOD (Flowing, gas lift, pumping--size and type of pump)	WELL STATUS (Producing or shut-in)					
2/20/2003	PUMPING	PRODUCING					
DATE OF TEST	HOURS TESTED	CHOKE SIZE	PROD'N. FOR TEST PERIOD	OIL--BBL.	GAS--MCF.	WATER--BBL.	GAS-OIL RATIO
3/01/2003	24	NA	---				
FLOW. TUBING PRESS.	CASING PRESSURE	CALCULATED 24-HOUR RATE	OIL--BBL.	GAS--MCF.	WATER--BBL.	OIL GRAVITY (GGR)	
NA	50	---	76	0	100		

34. DISPOSITION OF GAS (Sold, used for fuel, vented, etc.)

SOLD

TEST WITNESSED BY

DIV. OF OIL, GAS & MINING

35. LIST OF ATTACHMENTS

36. I hereby certify that the foregoing and attached information is complete and correct as determined from all available records

SIGNED Howard W. Harris Howard W. Harris TITLE Sr. Engineering Technician DATE 3/7/2003

*(See Instructions and Spaces for Additional Data on Reverse Side)

37. SUMMARY OF POROUS ZONES: (Show all important zones of porosity and contents thereof; cored intervals, and all drill-stem tests, including depth interval tested, cushion used, time tool open, flowing and shut-in pressures, and recoveries);

FORMATION	TOP	BOTTOM	DESCRIPTION, CONTENTS, ETC.	TOP		
				NAME	MEAS. DEPTH	TRUE VERT. DEPTH
			CONFIDENTIAL	GREEN RIVER	1526'	1526'
				TGR 3 MARKER	3762'	3762'
				DOUGLAS CREEK	4532'	4532'
				UPR BLACK SHALE	5197'	5197'
				CASTLE PEEK	5454'	5454'
				UTELAND BUTTE	5849'	5849'

38. GEOLOGIC MARKERS

STATE OF UTAH
DEPARTMENT OF NATURAL RESOURCES
DIVISION OF OIL, GAS AND MINING

FORM 9

SUNDRY NOTICES AND REPORTS ON WELLS

Do not use this form for proposals to drill new wells, significantly deepen existing wells below current bottom-hole depth, reenter plugged wells, or to drill horizontal laterals. Use APPLICATION FOR PERMIT TO DRILL form for such proposals.


1. TYPE OF WELL OIL WELL <input checked="" type="checkbox"/> GAS WELL <input checked="" type="checkbox"/> OTHER <u>Water Injection Well</u>		5. LEASE DESIGNATION AND SERIAL NUMBER:
2. NAME OF OPERATOR: Williams Production RMT Company		6. IF INDIAN, ALLOTTEE OR TRIBE NAME: Ute Tribe
3. ADDRESS OF OPERATOR: 1515 Arapahoe Street, Tower 3, Suite 1000 CITY Denver STATE CO ZIP 80202		7. UNIT or CA AGREEMENT NAME:
4. LOCATION OF WELL FOOTAGES AT SURFACE: See attached listing		8. WELL NAME and NUMBER: See Attached
QTR/QTR, SECTION, TOWNSHIP, RANGE, MERIDIAN:		9. API NUMBER: Attached
COUNTY: Duchesne		10. FIELD AND POOL, OR WILDCAT: Brundage Canyon
STATE: UTAH		

11. CHECK APPROPRIATE BOXES TO INDICATE NATURE OF NOTICE, REPORT, OR OTHER DATA

TYPE OF SUBMISSION	TYPE OF ACTION		
<input checked="" type="checkbox"/> NOTICE OF INTENT (Submit in Duplicate) Approximate date work will start: _____	<input type="checkbox"/> ACIDIZE	<input type="checkbox"/> DEEPEN	<input type="checkbox"/> REPERFORATE CURRENT FORMATION
	<input type="checkbox"/> ALTER CASING	<input type="checkbox"/> FRACTURE TREAT	<input type="checkbox"/> SIDETRACK TO REPAIR WELL
<input type="checkbox"/> SUBSEQUENT REPORT (Submit Original Form Only) Date of work completion: _____	<input type="checkbox"/> CASING REPAIR	<input type="checkbox"/> NEW CONSTRUCTION	<input type="checkbox"/> TEMPORARILY ABANDON
	<input type="checkbox"/> CHANGE TO PREVIOUS PLANS	<input type="checkbox"/> OPERATOR CHANGE	<input type="checkbox"/> TUBING REPAIR
	<input type="checkbox"/> CHANGE TUBING	<input type="checkbox"/> PLUG AND ABANDON	<input type="checkbox"/> VENT OR FLARE
	<input type="checkbox"/> CHANGE WELL NAME	<input type="checkbox"/> PLUG BACK	<input type="checkbox"/> WATER DISPOSAL
	<input type="checkbox"/> CHANGE WELL STATUS	<input type="checkbox"/> PRODUCTION (START/RESUME)	<input type="checkbox"/> WATER SHUT-OFF
	<input type="checkbox"/> COMMINGLE PRODUCING FORMATIONS	<input type="checkbox"/> RECLAMATION OF WELL SITE	<input checked="" type="checkbox"/> OTHER: <u>Change of Operator</u>
	<input type="checkbox"/> CONVERT WELL TYPE	<input type="checkbox"/> RECOMPLETE - DIFFERENT FORMATION	

12. DESCRIBE PROPOSED OR COMPLETED OPERATIONS. Clearly show all pertinent details including dates, depths, volumes, etc.

Effective 8/28/03 Williams Production RMT Company will relinquish operatorship of the referenced wells (see attached list) to Berry Petroleum Company.

NAME (PLEASE PRINT) <u>Joseph P. Barrett</u>	TITLE <u>Director - Land</u>
SIGNATURE 	DATE <u>8/28/03</u>

(This space for State use only)

RECEIVED

SEP 04 2003

DIV. OF OIL, GAS & MINING

Well Name	Oil/Gas	API #	Lease	E&D	Location
Ute Tribal 12-14-54	OIL	43-013-32369		14-20-H62-4728	NWSW 2056' FSL, 586' FWL SEC. 14, T5S, R4W
Ute Tribal 12-15	OIL	43-013-32205	14-20-H62-4661	N/A	NWSW 1997' FSL, 481' FWL SEC. 15, T5S, R4W
Ute Tribal 14-15	OIL	43-013-30842	14-20-H62-4661	N/A	SESW 793' FSL, 1847' FWL SEC. 15, T5S, R4W
Ute Tribal 15-16	OIL	43-013-31648	14-20-H62-3413	N/A	SWSE 1030' FSL, 1990' FEL SEC. 16, T5S, R4W
Ute Tribal 16-16	OIL	43-013-30841	14-20-H62-3413	N/A	SESE 733' FSL, 786' FEL SEC. 16, T5S, R4W
Ute Tribal 11-17 (CB)	OIL	43-013-32145	14-20-H62-4919	14-20-H62-4659	NESW 1980' FSL, 1980' FWL SEC. 17, T5S, R4W
Ute Tribal 12-17 (CB)	OIL	43-013-32146	14-20-H62-4919	14-20-H62-4659	NWSW 2000' FSL, 660' FWL SEC. 17, T5S, R4W
Ute Tribal 13-17 (CB)	OIL	43-013-31546	14-20-H62-4919	14-20-H62-4659	SWSW 796' FSL, 645' FWL SEC. 17, T5S, R4W
Ute Tribal 13-17-54 TMM	GAS	43-013-32237	14-20-H62-4731	14-20-H62-4659	SWSW 854' FSL, 671' FWL SEC. 17, T5S, R4W
Ute Tribal 14-17 (CB)	OIL	43-013-32147	14-20-H62-4919	14-20-H62-4659	SESW 908' FSL, 1621' FWL SEC. 17, T5S, R4W
Ute Tribal 15-17	OIL	43-013-31649	14-20-H62-4731	14-20-H62-4659	SWSE 660' FSL, 2080' FEL SEC. 17, T5S, R4W
Ute Tribal 9-18 (CB)	OIL	43-013-32144	14-20-H62-4919	N/A	NESE 1807' FSL, 654' FEL SEC. 18, T5S, R4W
Ute Tribal 15-18 (CB)	OIL	43-013-32148	14-20-H62-4919	N/A	SWSE 748' FSL, 1836' FEL SEC. 18, T5S, R4W
Ute Tribal 16-18	INJ	43-013-31650	14-20-H62-4919	N/A	SESE 636' FSL, 586' FEL SEC. 18, T5S, R4W
Ute Tribal 1-19	OIL	43-013-30933	14-20-H62-4919	N/A	NENE 521' FNL, 558' FEL SEC. 19, T5S, R4W
Ute Tribal 2-19	INJ	43-013-32140	14-20-H62-4919	N/A	NWNE 381' FNL, 1846' FEL SEC. 19, T5S, R4W
Ute Tribal 3-19	OIL	43-013-31830	14-20-H62-3528	N/A	NENW 564' FNL, 2183' FWL SEC. 19, T5S, R4W
Ute Tribal 5-19	OIL	43-013-32204	14-20-H62-3528	N/A	SWNW 1940' FNL, 511' FWL SE. 19, T5S, R4W
Ute Tribal 7-19	OIL	43-013-31282	14-20-H62-4919	N/A	SWNE 1824' FNL, 2023' FEL SEC. 19, T5S, R4W
Ute Tribal 9-19	OIL	43-013-31831	14-20-H62-3528	N/A	NESE 1797' FSL, 533' FEL SEC. 19, T5S, R4W
Ute Tribal 11-19	OIL	43-013-31547	14-20-H62-3528	N/A	NESW 1764' FSL, 1796' FWL SEC. 19, T5S, R4W
Ute Tribal 13-19	OIL	43-013-31284	14-20-H62-3528	N/A	SWSW 612' FSL, 635' FWL SEC. 19, T5S, R4W
Ute Tribal 15-19	OIL	43-013-31832	14-20-H62-3528	N/A	SWSE 477' FNL, 1868' FEL SEC. 19, T5S, R4W
Ute Tribal 1-20	OIL	43-013-30966	14-20-H62-3529	N/A	NENE 678' FNL, 736' FEL SEC. 20, T5S, R4W
Ute Tribal 5-20	OIL	43-013-31651	14-20-H62-4919	N/A	SWNW 1856' FNL, 683' FWL SEC. 20, T5S, R4W
Ute Tribal 11-20	OIL	43-013-32168	14-20-H62-3529	N/A	NESW 2146' FSL, 1630' FWL SEC. 20, T5S, R4W
Ute Tribal 13-20	OIL	43-013-32206	14-20-H62-3529	N/A	SWSW 689' FSL, 909' FWL SEC. 20, T5S, R4W
Ute Tribal 2-21	OIL	43-013-31280	14-20-H62-3414	N/A	NWNE 759' FNL, 1978' FEL SEC. 21, T5S, R4W
Ute Tribal 2-21G	GAS	43-013-31313	14-20-H62-3414	N/A	NWNE 760' FNL, 1982' FEL SEC. 21, T5S, R4W
Ute Tribal 6-21	OIL	43-013-32164	14-20-H62-3414	N/A	SENW 1791' FNL, 1609' FWL SEC. 21, T5S, R4W
Ute Tribal 8-21	OIL	43-013-30829	14-20-H62-3414	N/A	SENE 2090' FNL, 722' FEL SEC. 21, T5S, R4W
Ute Tribal 10-21	OIL	43-013-31283	14-20-H62-3414	N/A	NWSE 1506' FSL, 2247' FEL SEC. 21, T5S, R4W
Ute Tribal 4-22	OIL	43-013-30755	14-20-H62-3415	N/A	NWNW 749' FNL, 507' FWL SEC. 22, T5S, R4W
Ute Tribal 6-22	OIL	43-013-32163	14-20-H62-3415	N/A	SENW 1710' FNL, 1850' FWL SEC. 22, T5S, R4W
Ute Tribal 12-22	OIL	43-013-31311	14-20-H62-3415	N/A	NWSW 1977' FSL, 658' FWL SEC. 22, T5S, R4W
Ute Tribal 13-22	OIL	43-013-31548	14-20-H62-3415	N/A	SWSW 715' FSL, 838' FWL SEC. 22, T5S, R4W
Ute Tribal 23-3R	OIL	43-013-30886	14-20-H62-4943	14-20-H62-4728	NENW 603' FNL, 2386' FWL SEC. 23, T5S, R4W
Ute Tribal 9-26	OIL	43-013-32191	14-20-H62-4954	14-20-H62-4728	NESE 2118' FSL, 777' FEL SEC. 26, T5S, R4W
Ute Tribal 2-27	OIL	43-013-32179	14-20-H62-3375	N/A	NWNE 778' FNL, 2273' FEL SEC. 27, T5S, R4W
Ute Tribal 4-27	OIL	43-013-31131	14-20-H62-3375	N/A	NWNW 736' FNL, 693' FWL SEC. 27, T5S, R4W
Ute Tribal 1-28	OIL	43-013-31549	14-20-H62-4740	14-20-H62-4659	NENE 778' FNL, 592' FEL SEC. 28, T5S, R4W
Ute Tribal 3-28-54	OIL	43-013-32261	14-20-H62-4740	14-20-H62-4659	NENW 660' FNL, 1980' FWL SEC. 28, T5S, R4W
Ute Tribal 5-28	OIL	43-013-32189	14-20-H62-4740	14-20-H62-4659	SWNW 1960' FNL, 575' FWL SEC. 28, T5S, R4W
Ute Tribal 5-28-54 TMM	GAS	43-013-32236	14-20-H62-4740	14-20-H62-4659	SWNW 1992' FNL, 560' FWL SEC. 28, T5S, R4W
Ute Tribal 7-28	OIL	43-013-32166	14-20-H62-4740	14-20-H62-4659	SWNE 1711' FNL, 1949' FEL SEC. 28, T5S, R4W
Ute Tribal 11-28	OIL	43-013-32192	14-20-H62-4740	14-20-H62-4659	NESW 2322' FSL, 1920' FWL SEC. 28, T5S, R4W
Ute Tribal 1-29	OIL	43-013-30964	14-20-H62-3416	14-20-H62-4659	NENE 652' FNL, 760' FEL SEC. 29, T5S, R4W
Ute Tribal 3-29	OIL	43-013-32193	14-20-H62-3416	14-20-H62-4659	NENW 585' FNL, 1802' FWL SEC. 29, T5S, R4W
Ute Tribal 1-30	OIL	43-013-30948	14-20-H62-4662	14-20-H62-4659	NENE 627' FNL, 542' FEL SEC. 30, T5S, R4W
Ute Tribal 4-30	OIL	43-013-31550	14-20-H62-4662	14-20-H62-4659	NWNW 751' FNL, 740' FWL SEC. 30, T5S, R4W
Ute Tribal 7-30	OIL	43-013-32167	14-20-H62-4662	14-20-H62-4659	SWNE 1811' FNL, 1818' FEL SEC. 30 T5S, R4W
Ute Tribal 5-31	OIL	43-013-32190	14-20-H62-4946	14-20-H62-4659	SWNW 1410' FNL, 585' FWL SEC. 31, T5S, R4W
Ute Tribal 1-32R	OIL	43-013-30872	14-20-H62-4947	14-20-H62-4659	NENE 628' FNL, 635' FEL SEC. 32, T5S, R4W

RECEIVED

SEP 04 2003

DIV. OF OIL, GAS & MINING

Well Name	Oil/Gas	API #	Lease	E&D	Location
Ute Tribal 1-33	OIL	43-013-32185	14-20-H62-4948	14-20-H62-4659	NENE 720' FNL, 796' FEL SEC. 33, T5S, R4W
Ute Tribal 1-34	OIL	43-013-32186	14-20-H62-4955	14-20-H62-4659	NENE 1150' FNL, 644' FEL SEC. 34, T5S, R4W
Ute Tribal 5-13	OIL	43-013-31152	14-20-H62-4845	14-20-H62-4659	SWNW 1667' FNL, 905' FWL SEC. 13, T5S, R5W
Ute Tribal 16-14-55	OIL	43-013-32272	14-20-H62-5016	14-20-H62-4728	SESE 379' FSL, 871' FEL SEC. 14, T5S, R5W
Ute Tribal 5-15-55	OIL	43-013-32344	14-20-H62-5017	14-20-H62-4728	SWNW 2050' FNL, 762' FWL SEC. 15, T5S, R5W
Ute Tribal 10-16-55	OIL	43-013-32345		14-20-H62-4728	NWSE 1802' FSL, 1970' FEL SEC. 16, T5S, R5W
Ute Tribal 15-17-55	OIL	43-013-32358		14-20-H62-4728	SWSE 179' FSL, 1733' FEL SEC. 17, T5S, R5W
Ute Tribal 7-20-55	OIL	43-013-32346	14-20-H62-5018	14-20-H62-4728	SWNE 2438' FNL, 2440' FEL SEC. 20, T5S, R5W
Ute Tribal 9-23WSW	WTR	WR#43-11041	14-20-H62-3443	N/A	NESE 1855' FSL, 715' FEL SEC. 23, T5S, R5W
Ute Tribal 9-23X	OIL	43-013-30999	14-20-H62-3443	N/A	NESE 1830' FSL, 665' FEL SEC. 23, T5S, R5W
Ute Tribal 11-23-55	OIL	43-013-32269	14-20-H62-3443	N/A	NESW 1875' FSL, 2187' FWL SEC. 23, T5S, R5W
Ute Tribal 15-23	OIL	43-013-31671	14-20-H62-3443	N/A	SWSE 612' FSL, 1973' FEL SEC. 23, T5S, R5W
Ute Tribal 1-24-55	OIL	43-013-32259	14-20-H62-4749	N/A	NENE 583' FNL, 852' FEL SEC. 24, T5S, R5W
Ute Tribal 3-24WSW	WTR	WR#43-10994	14-20-H62-4749	N/A	SENE 1430' FNL, 1425' FWL SEC. 24, T5S, R5W
Ute Tribal 5-24-55	OIL	43-013-32263	14-20-H62-4749	N/A	SWNW 1911' FNL, 780' FWL SEC. 24, T5S, R5W
Ute Tribal 9-24-55	OIL	43-013-32268	14-20-H62-4749	N/A	NWSE 2392' FSL, 486' FWL SEC. 24, T5S, R5W
Ute Tribal 11-24	OIL	43-013-31909	14-20-H62-4749	N/A	NESW 2005' FSL, 2557' FWL SEC. 24, T5S, R5W
Ute Tribal 13-24	OIL	43-013-31910	14-20-H62-4749	N/A	SWSW 520' FSL, 1051' FWL SEC. 24, T5S, R5W
Ute Tribal 15-24R	OIL	43-013-31129	14-20-H62-4749	N/A	SWSE 1048' FSL, 1364' FEL SEC. 24, T5S, R5W
Ute Tribal 1-25	OIL	43-013-30945	14-20-H62-3537	N/A	NENE 661' FNL, 520' FEL SEC. 25, T5S, R5W
Ute Tribal 2-25	OIL	43-013-31833	14-20-H62-3537	N/A	NWNE 760' FNL, 2000' FEL SEC. 25, T5S, R5W
Ute Tribal 3-25	OIL	43-013-31834	14-20-H62-3537	N/A	NENW 464' FNL, 2174' FWL SEC. 25, T5S, R5W
Ute Tribal 6-25H	OIL	43-013-32143	14-20-H62-3537	N/A	SENE 2127' FNL, 2218' FWL SEC. 25, T5S, R5W
Ute Tribal 7-25	OIL	43-013-31310	14-20-H62-3537	N/A	SWNE 1973' FNL, 2106' FEL SEC. 25, T5S, R5W
Ute Tribal 9-25-55	OIL	43-013-32390	14-20-H62-3537	N/A	NESE 2083' FSL, 751' FEL SEC. 25, T5S, R5W
Ute Tribal 11-25	OIL	43-013-31911	14-20-H62-3537	N/A	NESW 1871' FSL, 1982' FWL SEC. 25, T5S, R5W
Ute Tribal 13-25	OIL	43-013-32169	14-20-H62-3537	N/A	SWSW 700' FSL, 501' FWL SEC. 25, T5S, R5W
Ute Tribal 15-25-55	OIL	43-013-32271	14-20-H62-3537	N/A	SWSE 693' FSL, 2012' FEL SEC. 25, T5S, R5W
Ute Tribal 1-26	OIL	43-013-31912	14-20-H62-3444	N/A	NENE 500' FNL, 468' FEL SEC. 26, T5S, R5W
Ute Tribal 3-26	OIL	43-013-30955	14-20-H62-3444	N/A	NENW 612' FNL, 2121' FEL SEC. 26, T5S, R5W
Ute Tribal 5-26-55	OIL	43-013-32264	14-20-H62-3444	N/A	SWNW .1810' FNL, 465' FWL SEC. 26, T5S, R5W
Ute Tribal 14-28-55	OIL	43-013-32348	14-20-H62-5019	14-20-H62-4728	SESW 1107' FSL, 1548' FWL SEC. 28, T5S, R5W
Ute Tribal 16-29-55	OIL	43-013-32349	14-20-H62-5020	14-20-H62-4728	SESE 1250' FSL, 1027' FEL SEC. 29, T5S, R5W
Ute Tribal 2-32-55	OIL	43-013-32350		14-20-H62-4728	NWNE 800' FNL, 2000' FEL SEC. 32, T5S, R5W
Ute Tribal 4-33-55	OIL	43-013-32357		14-20-H62-4728	NWNW 87' FNL, 168' FWL SEC. 33, T5S, R5W
Ute Tribal 2-35	OIL	43-013-32187	14-20-H62-4945	14-20-H62-4659	NWNE 951' FNL, 1566' FEL SEC. 35, T5S, R5W
Ute Tribal 8-35-55	OIL	43-013-32267	14-20-H62-4945	14-20-H62-4659	SENE 2464' FNL, 552' FEL SEC. 35, T5S, R5W
Ute Tribal 10-35-55	OIL	43-013-32353	14-20-H62-4945	14-20-H62-4659	NWSE 1611' FSL, 1938' FEL SEC. 35, T5S, R5W
Ute Tribal 4-36	OIL	43-013-32188	14-20-H62-4944	14-20-H62-4659	NWNW 860' FNL, 660' FWL SEC. 36, T5S, R5W
Ute Tribal 6-36-55	OIL	43-013-32265	14-20-H62-4944	14-20-H62-4659	SENE 2480' FNL, 1702' FWL SEC. 36, T5S, R5W
Ute Tribal 12-36-55	OIL	43-013-32354	14-20-H62-4944	14-20-H62-4659	NWSW 1980' FSL, 659' FWL SEC. 36, T5S, R5W

Ute Tribal 3-24R-55

43-013-30960

Permits	Status	API #	Lease	E&D	Location
MOON TRIBAL 12-23-54	W/O RELEASE	43-013-32347	14-20-H62-4943		NWSW 1899' FSL, 771' FWL SEC. 23, T5S, R4W
MOON TRIBAL 14-27-54	HAVE STATE APRVL	43-013-32408	14-20-H62-3375		SESW 1073' FSL, 1928' FWL SEC. 27, T5S, R4W
MOON TRIBAL 6-27-54	HAVE STATE APRVL	43-013-32407	14-20-H62-3375		SENE 2041' FNL, 2101' FWL SEC. 27, T5S, R4W
STATE TRIBAL 1-7R-54	APPROVED	43-013-30925		14-20-H62-4728	NENE 508' FNL, 792' FEL SEC. 7, T5S, R4W
UTE TRIBAL 10-28-55	HAVE STATE APRVL	43-013-32419		14-20-H62-4728	NWSE 1783' FSL, 1879' FEL SEC. 28, T5S, R5W
UTE TRIBAL 11-20-55	HAVE STATE APRVL	43-013-32415		14-20-H62-4728	NESW 1863' FSL, 1983' FWL SEC. 20, T5S, R5W
UTE TRIBAL 1-20-55	HAVE STATE APRVL	43-013-32414		14-20-H62-4728	NENE 923' FNL, 315' FEL SEC. 20, T5S, R5W
UTE TRIBAL 12-21-54	APPROVED	43-013-32385	14-20-H62-3414		NWSW 1510' FSL, 368' FWL SEC. 21, T5S, R4W
UTE TRIBAL 13-18-54	APPROVED	43-013-32270	14-20-H62-4739	14-20-H62-4659	SWSW 656' FSL, 657' FWL SEC. 18, T5S, R4W

RECEIVED
SEP 04 2003

Well Name	Oil/Gas	API #	Lease	E&D	Location
UTE TRIBAL 13-28-54	W/O RELEASE	43-013-32387	14-20-H62-4740		SWSW 519' FSL, 1021' FWL SEC. 28, T5S, R4W
UTE TRIBAL 13-30-54	HAVE STATE APRVL	43-013-32409	14-20-H62-4662		SWSW 743' FSL, 482' FWL SEC. 30, T5S, R4W
UTE TRIBAL 14-21-54	W/O RELEASE	43-013-32384	14-20-H62-3414		SESW 894' FSL, 1567' FWL SEC. 21, T5S, R4W
UTE TRIBAL 14-36-55	W/O LOC	43-013-32355	14-20-H62-4945		SESW 839' FSL, 1802' FWL SEC. 36, T5S, R5W
UTE TRIBAL 15-20-54	W/O RELEASE	43-013-32386	14-20-H62-3529		SWSE 660' FSL, 1980' FEL SEC. 20, T5S, R4W
UTE TRIBAL 15-28-54	W/O RELEASE	43-013-32389	14-20-H62-4740		SWSE 660' FSL, 1980' FEL SEC. 28, T5S, R4W
UTE TRIBAL 15-30-54	W/O LOC	43-013-32382	14-20-H62-4662		SWSE 470' FSL, 1925' FEL SEC. 30, T5S, R4W
UTE TRIBAL 16-21-54	W/O RELEASE	43-013-32381	14-20-H62-3414		SESE 700' FSL, 690' FEL SEC. 21, T5S, R4W
UTE TRIBAL 16-35-55	W/O RELEASE	43-013-32352	14-20-H62-4945		SESE 657' FSL, 883' FEL SEC. 35, T5S, R5W
UTE TRIBAL 16-36-55	W/O RELEASE	43-013-32356	14-20-H62-4945		SESE 474' FSL, 576' FEL SEC. 36, T5S, R5W
UTE TRIBAL 2-36-55	HAVE STATE APRVL	43-013-32422	14-20-H62-4944		NWNE 375' FNL, 2225' FEL SEC. 36, T5S, R5W
UTE TRIBAL 3-20-54	W/O RELEASE	43-013-32377	14-20-H62-3529		NENW 320' FNL, 2090' FWL SEC. 20, T5S, R4W
UTE TRIBAL 3-32-54	HAVE STATE APRVL	43-013-32410	14-20-H62-4947		NENW 926' FNL, 1985' FWL SEC. 32, T5S, R4W
UTE TRIBAL 3-33-54	HAVE STATE APRVL	43-013-32412	14-20-H62-4948		NENW 749' FNL, 2113' FWL SEC. 33, T5S, R4W
UTE TRIBAL 4-21-54	W/O SPUD	43-013-32378	14-20-H62-3414		NWNW 928' FNL, 898' FWL SEC. 21, T5S, R4W
UTE TRIBAL 5-18-54	APPROVED	43-013-32362	14-20-H62-4739		SENW 2029' FNL, 819' FWL SEC. 18, T5S, R4W
UTE TRIBAL 5-30-54	W/O SPUD	43-013-32380			SWNW 2100' FNL, 1020' FWL SEC. 30, T5S, R4W
UTE TRIBAL 6-32-55	HAVE STATE APRVL	43-013-32420		14-20-H62-4728	SENW 1864' FNL, 1846' FWL SEC. 32, T5S, R5W
UTE TRIBAL 7-18-54	APPROVED	43-013-32266	14-20-H62-4739		SWNE 2123' FNL, 1968' FWL SEC. 18, T5S, R4W
UTE TRIBAL 7-32-54	HAVE STATE APRVL	43-013-32411	14-20-H62-4947		SWNE 2334' FNL, 1840' FEL SEC. 32, T5S, R4W
UTE TRIBAL 7-33-54	HAVE STATE APRVL	43-013-32413	14-20-H62-4948		SWNE 2129' FNL, 2295' FEL SEC. 33, T5S, R4W
UTE TRIBAL 8-25-55	LOCATION BUILT	43-013-31835	14-20-H62-3529		SENE 1993' FNL, 583' FEL SEC. 25, T5S, R5W
UTE TRIBAL 8-32-55	HAVE STATE APRVL	43-013-32421		14-20-H62-4728	SENE 2502' FNL, 890' FEL SEC. 32, T5S, R5W
UTE TRIBAL 8-36-55	HAVE STATE APRVL	43-013-32423	14-20-H62-4944		SENE 2358' FNL, 956' FEL SEC. 36, T5S, R5W
UTE TRIBAL 9-20-54	W/O SPUD	43-013-32379	14-20-H62-3529		NESE 2547' FSL, 855' FEL SEC. 20, T5S, R4W
UTE TRIBAL 9-28-54	W/O LOC	43-013-32388	14-20-H62-4740		NESE 1665' FSL, 502' FEL SEC. 28, T5S, R4W
UTE TRIBAL 9-30-54	EXCEPTION LOCATION	43-013-32383	14-20-H62-4662		NESE 1848' FSL, 367' FEL SEC. 30, T5S, R4W

Permits with associated CA's

UTE TRIBAL 1-27-55	HAVE STATE APRVL	43-013-32416	UTU - 76967		NENE 501' FNL, 825' FEL SEC. 27, T5S, R5W
UTE TRIBAL 15-27-55	W/O LOC	43-013-32339	UTU - 76967	14-20-H62-4728	SWSE 413' FSL, 1346' FEL SEC. 27, T5S, R5W
UTE TRIBAL 3-27-55	HAVE STATE APRVL	43-013-32417	UTU - 76967		NENW 378' FNL, 1307' FWL SEC. 27, T5S, R5W
UTE TRIBAL 7-27-55	HAVE STATE APRVL	43-013-32418	UTU - 76967		SWNE 1799' FNL, 1983' FEL SEC. 27, T5S, R5W

Communitization Agreements

Tabby Canyon 1-21	OIL	43-013-31699	UTU 76965	14-20-H62-4728	NENE 613' FNL, 572' FEL SEC. 21, T5S, R5W
Tabby Canyon 8-22	OIL	43-013-31700	UTU 76966	14-20-H62-4728	SENE 1890' FNL, 840' FEL SEC. 22, T5S, R5W
Sowers Canyon 9-27	OIL	43-013-31701	UTU - 76967	14-20-H62-4728	NESE 2160' FSL, 850' FEL SEC. 27, T5S, R5W
Foy Tribal 11-34-55	OIL	43-013-32351	UTU - 76968	14-20-H62-4728	NESW 1979' FSL, 2101' FWL SEC. 34, T5S, R5W

RECEIVED

SEP 04 2003

DIV. OF OIL, GAS & MININ

STATE OF UTAH
DEPARTMENT OF NATURAL RESOURCES
DIVISION OF OIL, GAS AND MINING

FORM 9

SUNDRY NOTICES AND REPORTS ON WELLS

Do not use this form for proposals to drill new wells, significantly deepen existing wells below current bottom-hole depth, reenter plugged wells, or to drill horizontal laterals. Use APPLICATION FOR PERMIT TO DRILL form for such proposals.

1. TYPE OF WELL OIL WELL <input checked="" type="checkbox"/> GAS WELL <input checked="" type="checkbox"/> OTHER <u>Water Injection Well</u>		5. LEASE DESIGNATION AND SERIAL NUMBER:
2. NAME OF OPERATOR: Berry Petroleum Company		6. IF INDIAN, ALLOTTEE OR TRIBE NAME: Ute Tribe
3. ADDRESS OF OPERATOR: 5201 Truxtun Ave., Suite 300 Bakersfield CA 93309-0640		7. UNIT or CA AGREEMENT NAME:
4. LOCATION OF WELL FOOTAGES AT SURFACE: See attached listing		8. WELL NAME and NUMBER: See Attached
QTR/QTR, SECTION, TOWNSHIP, RANGE, MERIDIAN:		9. API NUMBER: Attached
COUNTY: Duchesne		10. FIELD AND POOL, OR WILDCAT: Brundage Canyon
STATE: UTAH		

11. CHECK APPROPRIATE BOXES TO INDICATE NATURE OF NOTICE, REPORT, OR OTHER DATA

TYPE OF SUBMISSION	TYPE OF ACTION		
<input checked="" type="checkbox"/> NOTICE OF INTENT (Submit in Duplicate) Approximate date work will start: _____	<input type="checkbox"/> ACIDIZE	<input type="checkbox"/> DEEPEN	<input type="checkbox"/> REPERFORATE CURRENT FORMATION
<input type="checkbox"/> SUBSEQUENT REPORT (Submit Original Form Only) Date of work completion: _____	<input type="checkbox"/> ALTER CASING	<input type="checkbox"/> FRACTURE TREAT	<input type="checkbox"/> SIDETRACK TO REPAIR WELL
	<input type="checkbox"/> CASING REPAIR	<input type="checkbox"/> NEW CONSTRUCTION	<input type="checkbox"/> TEMPORARILY ABANDON
	<input type="checkbox"/> CHANGE TO PREVIOUS PLANS	<input type="checkbox"/> OPERATOR CHANGE	<input type="checkbox"/> TUBING REPAIR
	<input type="checkbox"/> CHANGE TUBING	<input type="checkbox"/> PLUG AND ABANDON	<input type="checkbox"/> VENT OR FLARE
	<input type="checkbox"/> CHANGE WELL NAME	<input type="checkbox"/> PLUG BACK	<input type="checkbox"/> WATER DISPOSAL
	<input type="checkbox"/> CHANGE WELL STATUS	<input type="checkbox"/> PRODUCTION (START/RESUME)	<input type="checkbox"/> WATER SHUT-OFF
	<input type="checkbox"/> COMMINGLE PRODUCING FORMATIONS	<input type="checkbox"/> RECLAMATION OF WELL SITE	<input checked="" type="checkbox"/> OTHER: <u>Change of Operator</u>
	<input type="checkbox"/> CONVERT WELL TYPE	<input type="checkbox"/> RECOMPLETE - DIFFERENT FORMATION	

12. DESCRIBE PROPOSED OR COMPLETED OPERATIONS. Clearly show all pertinent details including dates, depths, volumes, etc.

Effective 8/28/03 Berry Petroleum Company will assume operatorship of the referenced wells (see attached list) from Williams Production RMT Company.

NAME (PLEASE PRINT) Jerry V. Hoffman TITLE Chairman, President, and CEO
SIGNATURE *Jerry V. Hoffman* DATE 8/28/03

(This space for State use only)

RECEIVED
SEP 04 2003
DIV. OF OIL, GAS & MINING

OPERATOR CHANGE WORKSHEET

ROUTING

1. GLH
2. CDW
3. FILE

013

X Change of Operator (Well Sold)

Designation of Agent/Operator

Operator Name Change

Merger

The operator of the well(s) listed below has changed, effective:		8/28/2003
FROM: (Old Operator): N1945 - Williams Production RMT Company 1515 Arapahoe St., Tower 3, #1000 Denver, CO 80202 Phone: 1-(303) 572-3900	TO: (New Operator): N2480 - Berry Petroleum Company 5201 Truxtun Ave., Suite 300 Bakersfield, CA 93309-0640 Phone: 1-(661) 616-3900	

CA No.

Unit:

WELL(S)

NAME	SEC TWN RNG			API NO	ENTITY NO	LEASE TYPE	WELL TYPE	WELL STATUS	
UTE TRIBAL 12-15	15	050S	040W	4301332205	13100	Indian	OW	P	
UTE TRIBAL 13-17-54 TMM	17	050S	040W	4301332237	13102	Indian	GW	TA	
UTE TRIBAL 13-20	20	050S	040W	4301332206	13048	Indian	OW	P	
MOON TRIBAL 12-23-54	23	050S	040W	4301332347		Indian	OW	APD	C
UTE TRIBAL 5-28-54 TMM	28	050S	040W	4301332236	13122	Indian	GW	P	
UTE TRIBAL 3-28-54	28	050S	040W	4301332261	13644	Indian	OW	DRL	C
UTE TRIBAL 16-14-55	14	050S	050W	4301332272	13567	Indian	OW	P	C
UTE TRIBAL 5-15-55	15	050S	050W	4301332344	13606	Indian	OW	P	C
UTE TRIBAL 10-16-55	16	050S	050W	4301332345	13693	Indian	OW	P	C
UTE TRIBAL 7-20-55	20	050S	050W	4301332346	13607	Indian	OW	P	C
UTE TRIBAL 11-23-55	23	050S	050W	4301332269	13572	Indian	OW	P	C
UTE TRIBAL 1-24-55	24	050S	050W	4301332259	13618	Indian	OW	DRL	C
UTE TRIBAL 5-24-55	24	050S	050W	4301332263	13621	Indian	OW	P	C
UTE TRIBAL 9-24-55	24	050S	050W	4301332268	13620	Indian	OW	P	C
UTE TRIBAL 15-25-55	25	050S	050W	4301332271	13566	Indian	OW	P	C
UTE TRIBAL 5-26-55	26	050S	050W	4301332264	13642	Indian	OW	P	C
UTE TRIBAL 15-27-55	27	050S	050W	4301332339		Indian	OW	APD	
UTE TRIBAL 14-28-55	28	050S	050W	4301332348	13580	Indian	OW	P	C
UTE TRIBAL 8-35-55	35	050S	050W	4301332267	13571	Indian	OW	P	C
UTE TRIBAL 6-36-55	36	050S	050W	4301332265	13600	Indian	OW	P	C

OPERATOR CHANGES DOCUMENTATION

Enter date after each listed item is completed

- (R649-8-10) Sundry or legal documentation was received from the **FORMER** operator on: 9/4/2003
- (R649-8-10) Sundry or legal documentation was received from the **NEW** operator on: 9/4/2003
- The new company was checked on the **Department of Commerce, Division of Corporations Database** on: 8/13/2003
- Is the new operator registered in the State of Utah: YES Business Number: 5307764-0143
- If **NO**, the operator was contacted on: _____

20

6. (R649-9-2)Waste Management Plan has been received on: IN PLACE

7. **Federal and Indian Lease Wells:** The BLM and or the BIA has approved the merger, name change, or operator change for all wells listed on Federal or Indian leases on: BLM N/A BIA not received

8. **Federal and Indian Units:**
The BLM or BIA has approved the successor of unit operator for wells listed on: not received

9. **Federal and Indian Communization Agreements ("CA"):**
The BLM or BIA has approved the operator for all wells listed within a CA on: n/a

10. **Underground Injection Control ("UIC")** The Division has approved UIC Form 5, **Transfer of Authority to Inject**, for the enhanced/secondary recovery unit/project for the water disposal well(s) listed on: 9/23/2003

DATA ENTRY:

1. Changes entered in the **Oil and Gas Database** on: 9/30/2003

2. Changes have been entered on the **Monthly Operator Change Spread Sheet** on: 9/30/2003

3. Bond information entered in RBDMS on: n/a

4. Fee wells attached to bond in RBDMS on: n/a

STATE WELL(S) BOND VERIFICATION:

1. State well(s) covered by Bond Number: N/A

FEDERAL WELL(S) BOND VERIFICATION:

1. Federal well(s) covered by Bond Number: N/A

INDIAN WELL(S) BOND VERIFICATION:

1. Indian well(s) covered by Bond Number: RLB0005647

FEE WELL(S) BOND VERIFICATION:

1. (R649-3-1) The **NEW** operator of any fee well(s) listed covered by Bond Number n/a

2. The **FORMER** operator has requested a release of liability from their bond on: 9/29/2003
The Division sent response by letter on: 10/2/2003

LEASE INTEREST OWNER NOTIFICATION:

3. (R649-2-10) The **FORMER** operator of the fee wells has been contacted and informed by a letter from the Division of their responsibility to notify all interest owners of this change on: n/a

COMMENTS:

STATE OF UTAH DEPARTMENT OF NATURAL RESOURCES DIVISION OF OIL, GAS, AND MINING	FORM 9 5.LEASE DESIGNATION AND SERIAL NUMBER: 14-20-H62-4728
---	--

SUNDRY NOTICES AND REPORTS ON WELLS Do not use this form for proposals to drill new wells, significantly deepen existing wells below current bottom-hole depth, reenter plugged wells, or to drill horizontal laterals. Use APPLICATION FOR PERMIT TO DRILL form for such proposals.	6. IF INDIAN, ALLOTTEE OR TRIBE NAME: UTE 7.UNIT or CA AGREEMENT NAME:
--	--

1. TYPE OF WELL Oil Well	8. WELL NAME and NUMBER: UTE TRIBAL 10-16-55
------------------------------------	--

2. NAME OF OPERATOR: BERRY PETROLEUM COMPANY	9. API NUMBER: 43013323450000
--	---

3. ADDRESS OF OPERATOR: 4000 South 4028 West Rt 2 Box 7735 , Roosevelt, UT, 84066	PHONE NUMBER: 303 999-4044 Ext	9. FIELD and POOL or WILDCAT: BRUNDAGE CANYON
---	--	---

4. LOCATION OF WELL FOOTAGES AT SURFACE: 1802 FSL 1970 FEL QTR/QTR, SECTION, TOWNSHIP, RANGE, MERIDIAN: Qtr/Qtr: NWSE Section: 16 Township: 05.0S Range: 05.0W Meridian: U	COUNTY: DUCHESNE STATE: UTAH
---	---

11. CHECK APPROPRIATE BOXES TO INDICATE NATURE OF NOTICE, REPORT, OR OTHER DATA

TYPE OF SUBMISSION	TYPE OF ACTION		
<input checked="" type="checkbox"/> NOTICE OF INTENT Approximate date work will start: 1/18/2011 <input type="checkbox"/> SUBSEQUENT REPORT Date of Work Completion: <input type="checkbox"/> SPUD REPORT Date of Spud: <input type="checkbox"/> DRILLING REPORT Report Date:	<input type="checkbox"/> ACIDIZE <input type="checkbox"/> CHANGE TO PREVIOUS PLANS <input type="checkbox"/> CHANGE WELL STATUS <input type="checkbox"/> DEEPEN <input type="checkbox"/> OPERATOR CHANGE <input type="checkbox"/> PRODUCTION START OR RESUME <input type="checkbox"/> REPERFORATE CURRENT FORMATION <input type="checkbox"/> TUBING REPAIR <input type="checkbox"/> WATER SHUTOFF <input type="checkbox"/> WILDCAT WELL DETERMINATION	<input type="checkbox"/> ALTER CASING <input type="checkbox"/> CHANGE TUBING <input type="checkbox"/> COMMINGLE PRODUCING FORMATIONS <input type="checkbox"/> FRACTURE TREAT <input type="checkbox"/> PLUG AND ABANDON <input type="checkbox"/> RECLAMATION OF WELL SITE <input type="checkbox"/> SIDETRACK TO REPAIR WELL <input type="checkbox"/> VENT OR FLARE <input type="checkbox"/> SI TA STATUS EXTENSION <input checked="" type="checkbox"/> OTHER	<input type="checkbox"/> CASING REPAIR <input type="checkbox"/> CHANGE WELL NAME <input type="checkbox"/> CONVERT WELL TYPE <input type="checkbox"/> NEW CONSTRUCTION <input type="checkbox"/> PLUG BACK <input type="checkbox"/> RECOMPLETE DIFFERENT FORMATION <input type="checkbox"/> TEMPORARY ABANDON <input type="checkbox"/> WATER DISPOSAL <input type="checkbox"/> APD EXTENSION OTHER: <input style="width: 100px;" type="text" value="SQUEEZE PERFS"/>

12. DESCRIBE PROPOSED OR COMPLETED OPERATIONS. Clearly show all pertinent details including dates, depths, volumes, etc.

BERRY PETROLEUM COMPANY REQUESTS PERMISSION TO SQUEEZE THE FOLLOWING PERFS ON THE UTE TRIBAL 10-16-55 AND EVALUATE FURTHER POTENTIAL. PLEASE SEE THE ATTACHED PROCEDURE.

Accepted by the
Utah Division of
Oil, Gas and Mining
 January 19, 2012

Date: _____

By: _____

NAME (PLEASE PRINT) Kathy K. Fieldsted	PHONE NUMBER 435 722-1325	TITLE Sr. Regulatory & Permitting Tech.
SIGNATURE N/A	DATE 1/17/2012	

UTE TRIBAL #10-16-55

January 16 2012

Well Data: Location: 1,802' FSL 1,970' FEL (NW SE)
 Sec. 16, T5S-R5W
 Duchesne County, Utah

API No: 43-013-32345

WMB Unique No: 856658

Depth: TD 6,160'; PBTd X,XXX'

Elevation: KB 7,145'; GL 7,131'

CSG: 8 5/8" 24# J-55 STC set @ 319' cmt'd w/ 150x "Type V"

5 1/2" 15.5# J-55 LTC set @ 6,157' cmt'd w/ 280 sx "Hi-Fil-Mod" + 360
 sx 50/50 Poz

TBG: 2 7/8" 6.5# J-55 8rd

w/ 2 7/8" SN 1 jt off btm. EOT @ X,XXX' TAC @ X,XXX'

Fm Tops: Uinta @ surface, Green River @ 1,526', TGR 3 Mrkr @ 3,762',
 Dgls Crk Mbr @ 4,532', Upr Blk Shale @ 5,197', Cstl Pk Ls @ 5,454',
 Uteland Butte Ls @ 5,849'.

Top of good cmt. bond: --TBD--

PERFS 5,519' - 20' (1', 2 holes)
 5,555' - 56' (1', 2 holes)
 5,588' - 90' (2', 4 holes)
 5,593' - 97' (4', 8 holes)
 5,620' - 22' (2', 4 holes)
 5,677' - 78' (1', 2 holes)
 5,688' - 89' (1', 2 holes)
 5,733' - 37' (4', 8 holes)

4,821' - 26' (5', 10 holes)
 4,933' - 42' (9', 18 holes)

PROGRAM:

- 1) RU EL set retainer bove perfs at 5519'
- 2) GIH with new string of tubing. Sting into retainer.
- 3) Pump 200 sks class G plus additives. Squeeze to 500 psi.
- 4) Sting out pump two tubing volumes of water if cannot reverse out.
- 5) If no squeeze be sure to leave cement in casing below retainer, when done with cement pump 10 bbl water, sting out then reverse or flush tubing.
- 6) POOH
- 7) GIH set retainer above perfs at 4821'
- 8) Pump 200 sks class G. squeeze to 500 psi, sting out and reverse clean. If no squeeze, after cement pump 10 bbl water, sting out then reverse clean.
- 9) SDFN
- 10) Drillout cement
- 11) Make scraper run.
- 12) BDMO

STATE OF UTAH
DEPARTMENT OF NATURAL RESOURCES
DIVISION OF OIL, GAS AND MINING

FORM 9

SUNDRY NOTICES AND REPORTS ON WELLS

Do not use this form for proposals to drill new wells, significantly deepen existing wells below current bottom-hole depth, reenter plugged wells, or to drill horizontal laterals. Use APPLICATION FOR PERMIT TO DRILL form for such proposals.

1. TYPE OF WELL OIL WELL <input checked="" type="checkbox"/> GAS WELL <input checked="" type="checkbox"/> OTHER _____			5. LEASE DESIGNATION AND SERIAL NUMBER: See attached list
2. NAME OF OPERATOR: Berry Petroleum			6. IF INDIAN, ALLOTTEE OR TRIBE NAME:
3. ADDRESS OF OPERATOR: Rt 2 Box 7735 CITY Roosevelt STATE UT ZIP 84066			7. UNIT or CA AGREEMENT NAME:
PHONE NUMBER: (435) 722-1325			8. WELL NAME and NUMBER: See Attached List
10. FIELD AND POOL, OR WILDCAT:			9. API NUMBER: Attached

4. LOCATION OF WELL

FOOTAGES AT SURFACE: _____ COUNTY: **Duchesne**

QTR/QTR, SECTION, TOWNSHIP, RANGE, MERIDIAN: _____ STATE: **UTAH**

11. CHECK APPROPRIATE BOXES TO INDICATE NATURE OF NOTICE, REPORT, OR OTHER DATA

TYPE OF SUBMISSION	TYPE OF ACTION		
<input type="checkbox"/> NOTICE OF INTENT (Submit in Duplicate) Approximate date work will start: _____	<input type="checkbox"/> ACIDIZE	<input type="checkbox"/> DEEPEN	<input type="checkbox"/> REPERFORATE CURRENT FORMATION
<input checked="" type="checkbox"/> SUBSEQUENT REPORT (Submit Original Form Only) Date of work completion: _____	<input type="checkbox"/> ALTER CASING	<input type="checkbox"/> FRACTURE TREAT	<input type="checkbox"/> SIDETRACK TO REPAIR WELL
	<input type="checkbox"/> CASING REPAIR	<input type="checkbox"/> NEW CONSTRUCTION	<input type="checkbox"/> TEMPORARILY ABANDON
	<input type="checkbox"/> CHANGE TO PREVIOUS PLANS	<input type="checkbox"/> OPERATOR CHANGE	<input type="checkbox"/> TUBING REPAIR
	<input type="checkbox"/> CHANGE TUBING	<input type="checkbox"/> PLUG AND ABANDON	<input type="checkbox"/> VENT OR FLARE
	<input type="checkbox"/> CHANGE WELL NAME	<input type="checkbox"/> PLUG BACK	<input checked="" type="checkbox"/> WATER DISPOSAL
	<input type="checkbox"/> CHANGE WELL STATUS	<input type="checkbox"/> PRODUCTION (START/RESUME)	<input type="checkbox"/> WATER SHUT-OFF
	<input type="checkbox"/> COMMINGLE PRODUCING FORMATIONS	<input type="checkbox"/> RECLAMATION OF WELL SITE	<input type="checkbox"/> OTHER: _____
	<input type="checkbox"/> CONVERT WELL TYPE	<input type="checkbox"/> RECOMPLETE - DIFFERENT FORMATION	

12. DESCRIBE PROPOSED OR COMPLETED OPERATIONS. Clearly show all pertinent details including dates, depths, volumes, etc.

Produced wastewater from Berry Petroleum Company wells (see attached well list) will be or have been used for injection in our enhanced oil recovery project(s) in the Brundage Canyon Field or they will be trucked to one of the following approved waste water disposal sites:

- R.N. Industries, Inc. Sec. 4, T2S, R2W, Bluebell
- MC & MC Disposal Sec. 12, T6S, R19E, Vernal
- LaPoint Recycle & Storage Sec. 12, T5S, R19E, LaPoint
- Water Disposal Inc. Sec. 32, T1S, R1W, Roosevelt
- ITL 4461 W 3000 So Roosevelt Location Pleasant Valley
- IWM PO Box 430 Altamont or 20250 W 2000 S Duchesne Location - Blue Bench
- Pro Water 12223 Highland Ave Ste B503 Rancho Cucamonga Ca 91739 Location - Blue Bench

COPY SENT TO OPERATOR

Date: 12-13-2012
Initials: KS

**Approved by the
Utah Division of
Oil, Gas and Mining**

Date: 12/11/12

NAME (PLEASE PRINT) Krista Mecham By: [Signature] TITLE Sr. Regulatory & Permitting Tech

SIGNATURE [Signature] DATE 11/21/2012

(This space for State use only) *Federal Approval of this action required for Federal wells.*

**RECEIVED
DEC 06 2012**

API	Well Name	Lease
43-013-32710	#1 DLB 12-15-56	Fee
43-013-33447	1-15-56 DLB	Fee
43-013-33378	14-11-56 DLB	Fee
43-013-30842	B C UTE TRIBAL 14-15	14-20-H62-3412
43-013-30841	B C UTE TRIBAL 16-16	14-20-H62-3413
43-013-30829	B C UTE TRIBAL 8-21	14-20-H62-3414
43-013-30755	BC UTE TRIBAL 4-22	14-20-H62-3415
43-013-33216	BERRY TRIBAL 1-23-54	14-20-H62-4943
43-013-33867	BERRY TRIBAL 2-34D-54	14-20-H62-4955
43-013-33384	BERRY TRIBAL 4-34-54	14-20-H62-4955
43-013-33381	BERRY TRIBAL 7-23-54	14-20-H62-4943
43-013-33383	BERRY TRIBAL 7-34-54	14-20-H62-4955
43-013-33417	BERRY TRIBAL 8-23D-54	14-20-H62-4943
43-013-33465	BERRY TRIBAL 9-23-54	14-20-H62-4943
43-013-33382	BERRY TRIBAL 9-34-54	14-20-H62-4955
43-013-33724	BERRY TRIBAL 10-23D-54	14-20-H62-4943
43-013-33422	BERRY TRIBAL 10-34D-54	14-20-H62-4955
43-013-33725	BERRY TRIBAL 11-23D-54	14-20-H62-4943
43-013-33529	BERRY TRIBAL 11-34D-54	14-20-H62-4955
43-013-50527	BERRY TRIBAL 12-34D-54	14-20-H62-4955
43-013-34043	BERRY TRIBAL 13-23-54	14-20-H62-4943
43-013-33989	BERRY TRIBAL 14-23D-54	14-20-H62-4943
43-013-33217	BERRY TRIBAL 15-23-54	14-20-H62-4943
43-013-33411	BERRY TRIBAL 15-34-54	14-20-H62-4955
43-013-33464	BERRY TRIBAL 16-34D-54	14-20-H62-4955
43-013-50524	FEDERAL 1-1D-64	UTU-77321
43-013-51142	FEDERAL 1-1D-65	UTU-77326
43-013-51232	FEDERAL 1-11-65	UTU-77330
43-013-50326	FEDERAL 10-1D-65	UTU-77326
43-013-33542	FEDERAL 10-2-65	UTU-77326
43-013-33386	FEDERAL 10-3-65	UTU-77326
43-013-50735	FEDERAL 10-6D-64	UTU-77322
43-013-33451	FEDERAL 11-10-65	UTU-77330
43-013-50327	FEDERAL 11-1D-65	UTU-77326
43-013-50763	FEDERAL 11-2D-65	UTU-77326
43-013-50565	FEDERAL 11-4D-64	UTU-77314
43-013-50348	FEDERAL 11-5D-64	UTU-8894A
43-013-34284	FEDERAL 11-6D-64	UTU-77322
43-013-50328	FEDERAL 12-1D-65	UTU-77326
43-013-50737	FEDERAL 12-3D-64	UTU-77321
43-013-50349	FEDERAL 12-5D-64	UTU-8894A
43-013-50261	FEDERAL 12-6D-64	UTU-77322
43-013-50730	FEDERAL 1-2D-64	UTU-77321
43-013-33966	FEDERAL 1-2D-65	UTU-77326
43-013-50329	FEDERAL 13-1D-65	UTU-77326
43-013-50337	FEDERAL 13-5D-64	UTU-8894A
43-013-50347	FEDERAL 13-6D-64	UTU77322
43-013-50330	FEDERAL 14-1D-65	UTU-77326

43-013-50338	FEDERAL 14-5D-64	UTU-8894A
43-013-34285	FEDERAL 14-6D-64	UTU-77322
43-013-51175	FEDERAL 15-1D-65	UTU-77326
43-013-50764	FEDERAL 15-2D-65	UTU-77326
43-013-50553	FEDERAL 15-5D-65	UTU-77327
43-013-51176	FEDERAL 16-1D-65	UTU-77326
43-013-33490	FEDERAL 16-5-65	UTU-77327
43-013-50266	FEDERAL 1-6-64	UTU-77322
43-013-51233	FEDERAL 2-11D-65	UTU-77326
43-013-50759	FEDERAL 2-1D-65	UTU-77326
43-013-33385	FEDERAL 2-2-65	UTU-77326
43-013-34018	FEDERAL 2-2D-64	UTU-77321
43-013-34286	FEDERAL 2-6D-64	UTU-77322
43-013-51093	FEDERAL 3-12D-65	UTU-77326
43-013-50760	FEDERAL 3-1D-65	UTU-77326
43-013-34001	FEDERAL 3-2D-65	UTU-77326
43-013-50782	FEDERAL 3-4D-65	UTU-77327
43-013-34287	FEDERAL 3-5D-64	UTU-8894A
43-013-50268	FEDERAL 3-6D-64	UTU-77322
43-013-51094	FEDERAL 4-12D-65	UTU-77326
43-013-50736	FEDERAL 4-3D-64	UTU-77321
43-013-50521	FEDERAL 4-4D-65	UTU-77327
43-013-50263	FEDERAL 4-5D-64	UTU-8894A
43-013-50267	FEDERAL 4-6D-64	UTU-77322
43-013-51095	FEDERAL 5-12D-65	UTU-77330
43-013-50761	FEDERAL 5-1D-65	UTU-77326
43-013-33448	FEDERAL 5-3-64	UTU-77321
43-013-33450	FEDERAL 5-4-64	UTU-77326
43-013-33387	FEDERAL 5-4-65	UTU-77327
43-013-50259	FEDERAL 5-5D-64	UTU-8894A
43-013-33489	FEDERAL 5-6-65	UTU-77327
43-013-50269	FEDERAL 5-6D-64	UTU-77322
43-013-33491	FEDERAL 6-11-65	UTU-77330
43-013-51096	FEDERAL 6-12D-65	UTU-77330
43-013-32699	FEDERAL 6-1-65	UTU-77325
43-013-32557	FEDERAL 6-2-65	UTU-77326
43-013-50522	FEDERAL 6-3D-64	UTU-77321
43-013-34288	FEDERAL 6-5D-64	UTU-8894A
43-013-33745	FEDERAL 6-6D-64	UTU-77322
43-013-50566	FEDERAL 6-6D-65	UTU-77327
43-013-34061	FEDERAL 7-11D-65	UTU-77330
43-013-34015	FEDERAL 7-1D-65	UTU-77325
43-013-50734	FEDERAL 7-2D-64	UTU-77321
43-013-50525	FEDERAL 7-2D-65	UTU-77326
43-013-34065	FEDERAL 7-3D-65	UTU-77326
43-013-34020	FEDERAL 7-6D-64	UTU-77322
43-013-51232	FEDERAL 8-11D-65	UTU-77326
43-013-33449	FEDERAL 8-1-64	UTU-77321
43-013-50350	FEDERAL 8-1D-65	UTU-77326

43-013-33581	FEDERAL 8-2D-64	UTU-77321
43-013-50719	FEDERAL 8-2D-65	UTU-77326
43-013-50325	FEDERAL 8-6D-64	UTU-77322
43-013-50342	FEDERAL 9-1D-65	UTU-77326
43-013-50762	FEDERAL 9-2D-65	UTU-77326
43-013-51218	FEDERAL 9-6D-64	UTU-77322
43-013-32351	FOY TRIBAL 11-34-55	UTU-76968
43-013-33799	FOY TRIBAL 12H-33-55	FEE
43-013-51288	LC FEE 10-28D-56	FEE
43-013-50994	LC FEE 10-31D-45	FEE
43-013-50965	LC FEE 1-22-57	FEE
43-013-50718	LC FEE 1-22D-56	FEE
43-013-51371	LC FEE 1-31D-45	FEE
43-013-50929	LC FEE 13-29-45	FEE
43-013-50870	LC FEE 15-23D-56	FEE
43-013-50601	LC FEE 16-16D-56	FEE
43-013-50777	LC FEE 2-20D-56	FEE
43-013-33593	LC FEE 6-12-57	FEE
43-013-50867	LC FEE 8-28D-56	FEE
43-013-50928	LC FEE 8-29-45	FEE
43-013-50963	LC FEE 9-12D-57	FEE
43-013-51192	LC FEE 9-19-56	FEE
43-013-50602	LC TRIBAL 10-16D-56	14-20-H62-6301
43-013-50999	LC TRIBAL 10-21-56	14-20-H62-3433
43-013-33677	LC TRIBAL 11-17-56	14-20-H62-6300
43-013-50751	LC TRIBAL 11-3D-56	14-20-H62-6435
43-013-50780	LC TRIBAL 12-22D-56	14-20-H62-6302
43-013-33606	LC TRIBAL 12H-6-56	14-20-H62-5500
43-013-34282	LC TRIBAL 13-16D-56	14-20-H62-5623
43-013-33591	LC TRIBAL 13H-3-56	14-20-H62-6435
43-013-50776	LC TRIBAL 14-14D-56	14-20-H62-6436
43-013-50834	LC TRIBAL 14-15D-56	14-20-H62-6435
43-013-33492	LC TRIBAL 14-2-56	14-20-H62-6472
43-013-51030	LC TRIBAL 15-15D-56	14-20-H62-6435
43-013-50606	LC TRIBAL 15-22D-56	14-20-H62-6302
43-013-50871	LC TRIBAL 15-26-56	14-20-H62-6471
43-013-51132	LC TRIBAL 16-30D-56	2OG-000-5500
43-013-33608	LC TRIBAL 1-9-56	14-20-H62-5657
43-013-33538	LC TRIBAL 2-16D-56	14-20-H62-5623
43-013-51429	LC TRIBAL 2-28D-45	2OG-000-5500
43-013-50866	LC TRIBAL 2-28D-56	14-20-H62-6473
43-013-50925	LC TRIBAL 2-5D-56	14-20-H62-6432
43-013-50926	LC TRIBAL 2-9D-56	14-20-H62-5657
43-013-50598	LC TRIBAL 3-15D-56	14-20-H62-6435
43-013-33541	LC TRIBAL 3-17-56	14-20-H62-5655
43-013-50751	LC TRIBAL 3-21D-56	14-20-H62-3433
43-013-50976	LC TRIBAL 3-34-45	2OG-000-5500
43-013-33580	LC TRIBAL 3-5-56	14-20-H62-6257
43-013-33539	LC TRIBAL 4-16-56	14-20-H62-6301

43-013-50262	LC TRIBAL 4-27D-56	14-20-H62-6303
43-013-50661	LC TRIBAL 5-14D-56	14-20-H62-6436
43-013-50752	LC TRIBAL 5-21D-56	14-20-H62-3433
43-013-50625	LC TRIBAL 5-23D-56	14-20-H62-6434
43-013-50260	LC TRIBAL 6-22D-56	14-20-H62-6302
43-013-50868	LC TRIBAL 6-27D-56	14-20-H62-6303
43-013-51034	LC TRIBAL 6-28-45	2OG-000-5500
43-013-51073	LC TRIBAL 7-27-45	2OG-000-5500
43-013-33577	LC TRIBAL 7-3-56	14-20-H62-5656
43-013-50599	LC TRIBAL 8-16D-56	14-20-H62-6301
43-013-33576	LC TRIBAL 8-28-46	14-20-H62-5500
43-013-51131	LC TRIBAL 8-30D-56	2OG-000-5500
43-013-33605	LC TRIBAL 8-4-56	14-20-H62-6256
43-013-51031	LC TRIBAL 9-15D-56	14-20-H62-6435
43-013-51430	LC TRIBAL 9-28D-45	2OG-000-5500
43-013-51112	LC TRIBAL 9-8D-56	2OG-000-5500
43-013-51198	LC TRIBAL 9-9D-56	2OG-000-5500
43-013-51076	LC Tribal 11-24-45	2OG-000-5500
43-013-32931	MOON TRIBAL 10-2-54	14-20-H62-3404
43-013-32540	MOON TRIBAL 10-27-54	14-20-H62-3375
43-013-32845	MOON TRIBAL 11-27-54	14-20-H62-3375
43-013-32347	MOON TRIBAL 12-23-54	14-20-H62-4943
43-013-32541	MOON TRIBAL 12-27-54	14-20-H62-3375
43-013-32937	MOON TRIBAL 1-27-54	14-20-H62-3375
43-013-32801	MOON TRIBAL 13-27-54	14-20-H62-3375
43-013-32408	MOON TRIBAL 14-27-54	14-20-H62-3375
43-013-32846	MOON TRIBAL 15-27-54	14-20-H62-3375
43-013-32927	MOON TRIBAL 16-23-54	14-20-H62-4943
43-013-34109	MOON TRIBAL 16-27D-54	14-20-H62-3375
43-013-32613	MOON TRIBAL 3-27-54	14-20-H62-3375
43-013-32800	MOON TRIBAL 4-23-54	14-20-H62-4943
43-013-32938	MOON TRIBAL 5-23-54	14-20-H62-4943
43-013-32802	MOON TRIBAL 5-27-54	14-20-H62-3375
43-013-32843	MOON TRIBAL 6-23-54	14-20-H62-4943
43-013-32407	MOON TRIBAL 6-27-54	14-20-H62-3375
43-013-33365	MOON TRIBAL 7-27D-54	14-20-H62-3375
43-013-32543	MOON TRIBAL 8-27-54	14-20-H62-3375
43-013-32782	MYRIN TRIBAL 14-19-55	14-20-H62-5058
43-013-32934	MYRIN TRIBAL 16-19-55	14-20-H62-5058
43-013-33152	NIELSEN FEE 13-11-56	14-20-H62-5620
43-013-32737	NIELSEN MARSING 13-14-56	FEE
43-013-31131	S BRUNDAGE CYN UTE TRIBAL 4-27	14-20-H62-3375
43-013-30948	S BRUNDAGE UTE TRIBAL 1-30	14-20-H62-3417
43-013-30933	S COTTONWOOD RIDGE UTE TRIBAL 1-19	14-20-H62-4919
43-007-30890	SCOFIELD THORPE 22-41X RIG SKID	FEE
43-007-31001	SCOFIELD-THORPE 23-31	FEE
43-007-30991	SCOFIELD-THORPE 35-13	FEE
43-013-50686	SFW FEE 14-10D-54	FEE
43-013-50247	SFW FEE 15-10-54	FEE

43-013-34295	SFW TRIBAL 10-10D-54	14-20-H62-5517
43-013-34296	SFW TRIBAL 9-10D-54	14-20-H62-5517
43-013-31701	SOWERS CANYON 9-27	14-20-H62-4753/UTU-76967
43-013-30955	SOWERS CYN UTE TRIBAL 3-26	14-20-H62-3444
43-013-33916	ST TRIBAL 1-15D-54	14-20-H62-4661
43-013-32849	ST TRIBAL 2-15-54	14-20-H62-4661
43-013-34059	ST TRIBAL 3-15D-54	14-20-H62-4661
43-013-32850	ST TRIBAL 4-15-54	14-20-H62-4661
43-013-34060	ST TRIBAL 5-15D-54	14-20-H62-4661
43-013-32848	ST TRIBAL 6-15-54	14-20-H62-4661
43-013-33950	ST TRIBAL 7-15D-54	14-20-H62-4661
43-013-32851	ST TRIBAL 8-15-54	14-20-H62-4661
43-013-33951	ST TRIBAL 9-15D-54	14-20-H62-4661
43-013-50245	STATE TRIBAL 16-10-54	14-20-H62-5517
43-013-32953	STATE TRIBAL 5-18-54	14-20-H62-5035
43-013-32952	STATE TRIBAL 7-18-54	14-20-H62-5035
43-013-30999	T C UTE TRIBAL 9-23X	14-20-H62-3443
43-013-31699	TABBY CANYON 1-21	14-20-H62-4825/UTU-76965
43-013-31700	TABBY CANYON 8-22	14-20-H62-4754/UTU-76966
43-013-30945	TABBY CYN UTE TRIBAL 1-25	14-20-H62-3537
43-013-33121	TAYLOR FEE 13-22-56	FEE
43-013-33140	TAYLOR FEE 7-14-56	FEE
43-013-32738	TAYLOR HERRICK 10-22-56	FEE
43-013-51271	UTE FEE 14-9D-54	FEE
43-013-51272	UTE FEE 15-9D-54	FEE
43-013-33720	UTE FEE 2-13-55	FEE
43-013-51259	UTE FEE 9-9-54	FEE
43-013-33055	UTE TRIBAL 10-12-55	14-20-H62-5056
43-013-33205	UTE TRIBAL 10-14-54	14-20-H62-5033
43-013-32601	UTE TRIBAL 10-14-55	14-20-H62-5016
43-013-32587	UTE TRIBAL 10-15-54	14-20-H62-4661
43-013-32977	UTE TRIBAL 10-15-55	14-20-H62-5017
43-013-33129	UTE TRIBAL 10-16-54	14-20-H62-3413
43-013-32345	UTE TRIBAL 10-16-55	14-20-H62-5024
43-013-33133	UTE TRIBAL 10-17-54	14-20-H62-4731
43-013-33300	UTE TRIBAL 10-18-54	14-20-H62-4919
43-013-32717	UTE TRIBAL 10-19-54	14-20-H62-3528
43-013-32740	UTE TRIBAL 10-20-54	14-20-H62-3529
43-013-32603	UTE TRIBAL 10-21-55	14-20-H62-4825
43-013-32592	UTE TRIBAL 10-22-54	14-20-H62-3415
43-013-33722	UTE TRIBAL 10-22D-55	14-20-H62-4754
43-013-33358	UTE TRIBAL 10-23D-55	14-20-H62-3443
43-013-32932	UTE TRIBAL 10-24-54	14-20-H62-4716
43-013-33156	UTE TRIBAL 10-24D-55	14-20-H62-4749
43-013-32749	UTE TRIBAL 10-25-55	14-20-H62-3537
43-013-33620	UTE TRIBAL 10-26D-54	14-20-H62-4954
43-013-33360	UTE TRIBAL 10-26D-55	14-20-H62-3444
43-013-33683	UTE TRIBAL 10-27D-55	14-20-H62-4753
43-013-32764	UTE TRIBAL 10-28-54	14-20-H62-4740

43-013-32419	UTE TRIBAL 10-28-55	14-20-H62-5019
43-013-33155	UTE TRIBAL 10-29-54	14-20-H62-5036
43-013-33157	UTE TRIBAL 10-29D-55	14-20-H62-5020
43-013-32847	UTE TRIBAL 10-31-54	14-20-H62-4946
43-013-32936	UTE TRIBAL 10-31-55	14-20-H62-5060
43-013-33902	UTE TRIBAL 10-32-54	14-20-H62-4947
43-013-33092	UTE TRIBAL 10-33-54	14-20-H62-4948
43-013-32353	UTE TRIBAL 10-35-55	14-20-H62-4945
43-013-33968	UTE TRIBAL 10-36D-55	14-20-H62-4944
43-013-50854	UTE TRIBAL 10S-21D-54	14-20-H62-3141
43-013-32721	UTE TRIBAL 11-12-55	14-20-H62-5518
43-013-32568	UTE TRIBAL 11-13-54	14-20-H62-4894
43-013-33268	UTE TRIBAL 11-13-55	14-20-H62-4845
43-013-32693	UTE TRIBAL 11-14-55	14-20-H62-5016
43-013-33206	UTE TRIBAL 11-15-54	14-20-H62-4661
43-013-32980	UTE TRIBAL 11-15-55	14-20-H62-5017
43-013-32589	UTE TRIBAL 11-16-54	14-20-H62-3413
43-013-32145	UTE TRIBAL 11-17	14-20-H62-4731
43-013-31547	UTE TRIBAL 11-19	14-20-H62-3528
43-013-32168	UTE TRIBAL 11-20	14-20-H62-3529
43-013-32415	UTE TRIBAL 11-20-55	14-20-H62-5018
43-013-33115	UTE TRIBAL 11-21-54	14-20-H62-3414
43-013-33116	UTE TRIBAL 11-22-54	14-20-H62-3415
43-013-32607	UTE TRIBAL 11-22-55	14-20-H62-4754
43-013-32269	UTE TRIBAL 11-23-55	14-20-H62-3443
43-013-31909	UTE TRIBAL 11-24	14-20-H62-4749
43-013-31911	UTE TRIBAL 11-25	14-20-H62-3537
43-013-32856	UTE TRIBAL 11-25-54	14-20-H62-3440
43-013-32990	UTE TRIBAL 11-25-56	14-20-H62-5065
43-013-32844	UTE TRIBAL 11-26-54	14-20-H62-4954
43-013-33478	UTE TRIBAL 11-26D-55	14-20-H62-3444
43-013-32615	UTE TRIBAL 11-27-55	14-20-H62-4753
43-013-32192	UTE TRIBAL 11-28	14-20-H62-4740
43-013-34057	UTE TRIBAL 11-28-55	14-20-H62-5019
43-013-32563	UTE TRIBAL 11-29-54	14-20-H62-5032
43-013-32512	UTE TRIBAL 11-30-54	14-20-H62-4662
43-013-32530	UTE TRIBAL 11-31-54	14-20-H62-4946
43-013-33793	UTE TRIBAL 11-32D-54	14-20-H62-4947
43-013-32522	UTE TRIBAL 11-33-54	14-20-H62-4948
43-013-33783	UTE TRIBAL 11-35-55	14-20-H62-5053
43-013-33214	UTE TRIBAL 11-36D-55	14-20-H62-4944
43-013-33769	UTE TRIBAL 1-14D-54	14-20-H62-5033
43-013-33279	UTE TRIBAL 1-14D-55	14-20-H62-5016
43-013-32664	UTE TRIBAL 11-5-54	14-20-H62-5516
43-013-32978	UTE TRIBAL 1-15-55	14-20-H62-5017
43-013-33128	UTE TRIBAL 1-16-54	14-20-H62-3413
43-013-30966	UTE TRIBAL 1-20	14-20-H62-3529
43-013-32414	UTE TRIBAL 1-20-55	14-20-H62-5018
43-013-32369	UTE TRIBAL 12-14-54	14-20-H62-5033

43-013-50476	UTE TRIBAL 12-14D-55	14-20-H62-4661
43-013-32205	UTE TRIBAL 12-15	14-20-H62-5017
43-013-32981	UTE TRIBAL 12-15-55	14-20-H62-3413
43-013-33131	UTE TRIBAL 12-16-54	14-20-H62-4919
43-013-32146	UTE TRIBAL 12-17	14-20-H62-5035
43-013-33077	UTE TRIBAL 12-18-54	14-20-H62-3528
43-013-32716	UTE TRIBAL 12-19-54	14-20-H62-3529
43-013-32866	UTE TRIBAL 12-20-54	14-20-H62-3414
43-013-32385	UTE TRIBAL 12-21-54	14-20-H62-4825
43-013-33694	UTE TRIBAL 12-21D-55	14-20-H62-4754
43-013-32616	UTE TRIBAL 12-22-55	14-20-H62-3443
43-013-33908	UTE TRIBAL 12-23D-55	14-20-H62-4749
43-013-33134	UTE TRIBAL 12-24D-55	14-20-H62-4749
43-013-32769	UTE TRIBAL 12-25-55	14-20-H62-3537
43-013-33801	UTE TRIBAL 12-26D-54	14-20-H62-3444
43-013-34118	UTE TRIBAL 12-26D-55	14-20-H62-4740
43-013-32765	UTE TRIBAL 12-28-54	14-20-H62-5019
43-013-33645	UTE TRIBAL 12-28D-55	14-20-H62-5036
43-013-32572	UTE TRIBAL 12-29-54	14-20-H62-5020
43-013-33418	UTE TRIBAL 12-29D-55	14-20-H62-5020
43-013-33215	UTE TRIBAL 1-22D-54	14-20-H62-3415
43-013-33626	UTE TRIBAL 1-22D-55	14-20-H62-4754
43-013-33907	UTE TRIBAL 12-31D-54	14-20-H62-4946
43-013-32925	UTE TRIBAL 12-32-54	14-20-H62-4947
43-013-33266	UTE TRIBAL 12-32-55	14-20-H62-5026
43-013-33090	UTE TRIBAL 12-33-54	14-20-562-4948
43-013-32524	UTE TRIBAL 1-23-55	14-20-H62-3443
43-013-33782	UTE TRIBAL 12-35D-55	14-20-H62-4945
43-013-32354	UTE TRIBAL 12-36-55	14-20-H62-4944
43-013-32259	UTE TRIBAL 1-24-55	14-20-H62-4749
43-013-31912	UTE TRIBAL 1-26	14-20-H62-3444
43-013-33680	UTE TRIBAL 1-26D-54	14-20-H62-4943
43-013-32416	UTE TRIBAL 1-27-55	14-20-H62-4753
43-013-31549	UTE TRIBAL 1-28	14-20-H62-4740
43-013-33784	UTE TRIBAL 1-28D-55	14-20-H62-5019
43-013-33184	UTE TRIBAL 12Q-25-55	14-20-H62-3537
43-013-32599	UTE TRIBAL 13-13-55	14-20-H62-4845
43-013-33364	UTE TRIBAL 13-14-54	14-20-H62-5033
43-013-32600	UTE TRIBAL 13-14-55	14-20-H62-5016
43-013-32526	UTE TRIBAL 1-31-54	14-20-H62-4946
43-013-32602	UTE TRIBAL 13-15-55	14-20-H62-5017
43-013-33039	UTE TRIBAL 13-15D-54	14-20-H662-4661
43-013-32511	UTE TRIBAL 13-16-54	14-20-H62-3413
43-013-31546	UTE TRIBAL 13-17	14-20-H62-4919
43-013-32571	UTE TRIBAL 13-18-54	14-20-H62-5032
43-013-31284	UTE TRIBAL 13-19	14-20-H62-3528
43-013-32206	UTE TRIBAL 13-20	14-20-H62-3529
43-013-32841	UTE TRIBAL 13-20-55	14-20-H62-5018
43-013-33113	UTE TRIBAL 13-21-54	14-20-H62-3414

43-013-31548	UTE TRIBAL 13-22	14-20-H62-3415
43-013-33716	UTE TRIBAL 13-22D-55	14-20-H62-4754
43-013-32513	UTE TRIBAL 13-23-55	14-20-H62-3443
43-013-31910	UTE TRIBAL 13-24	14-20-H62-4749
43-013-32169	UTE TRIBAL 13-25	14-20-H62-3537
43-013-32891	UTE TRIBAL 13-26-54	14-20-H62-4954
43-013-34002	UTE TRIBAL 13-26D-55	14-20-H62-3444
43-013-32387	UTE TRIBAL 13-28-54	14-20-H62-4740
43-013-33646	UTE TRIBAL 13-28D-55	14-20-H62-5019
43-013-32564	UTE TRIBAL 13-29-54	14-20-H62-5032
43-013-33501	UTE TRIBAL 1-31-55	14-20-H62-5060
43-013-30872	UTE TRIBAL 1-32R	14-20-H62-4947
43-013-32185	UTE TRIBAL 1-33	14-20-H62-4948
43-013-32409	UTE TRIBAL 13-30-54	14-20-H62-4662
43-013-32688	UTE TRIBAL 13-31-54	14-20-H62-4946
43-013-32692	UTE TRIBAL 13-32-54	14-20-H62-4947
43-013-32742	UTE TRIBAL 13-33-54	14-20-H62-4948
43-013-32806	UTE TRIBAL 13-35-54	14-20-H62-5053
43-013-34117	UTE TRIBAL 13-35D-55	14-20-H62-4945
43-013-33624	UTE TRIBAL 13-36D-55	14-20-H62-4944
43-013-32186	UTE TRIBAL 1-34	14-20-H62-4955
43-013-50408	UTE TRIBAL 1-34D-55	14-20-H62-5028
43-013-32567	UTE TRIBAL 1-35-54	14-20-H62-5032
43-013-33967	UTE TRIBAL 1-35D-55	14-20-H62-4945
43-013-32760	UTE TRIBAL 1-36-55	14-20-H62-4944
43-013-33380	UTE TRIBAL 13H-16-55	14-20-H62-5024
43-013-33112	UTE TRIBAL 14-14-54	14-20-H62-5033
43-013-32979	UTE TRIBAL 14-15-55	14-20-H62-5017
43-013-33123	UTE TRIBAL 14-16-54	14-20-H62-3413
43-013-32147	UTE TRIBAL 14-17	14-20-H62-4919
43-013-32984	UTE TRIBAL 14-18-55	14-20-H62-5057
43-013-32690	UTE TRIBAL 14-19-54	14-20-H62-3528
43-013-32702	UTE TRIBAL 14-20-54	14-20-H62-3529
43-013-32384	UTE TRIBAL 14-21-54	14-20-H62-3414
43-013-32593	UTE TRIBAL 14-22-54	14-20-H62-3415
43-013-33717	UTE TRIBAL 14-22D-55	14-20-H62-4754
43-013-33915	UTE TRIBAL 14-23D-55	14-20-H62-3443
43-013-33912	UTE TRIBAL 14-24D-55	14-20-H62-4749
43-013-32988	UTE TRIBAL 14-24-56	14-20-H62-5064
43-013-33912	UTE TRIBAL 14-24D-55	14-20-H62-4749
43-013-32776	UTE TRIBAL 14-25-54	14-20-H62-3440
43-013-32750	UTE TRIBAL 14-25-55	14-20-H62-3537
43-013-33673	UTE TRIBAL 14-26D-54	14-20-H62-4954
43-013-33361	UTE TRIBAL 14-26D-55	14-20-H62-3444
43-013-33684	UTE TRIBAL 14-27D-55	14-20-H62-4753
43-013-32348	UTE TRIBAL 14-28-55	14-20-H62-5019
43-013-33278	UTE TRIBAL 14-28D-54	14-20-H62-5036
43-013-33042	UTE TRIBAL 14-31D-54	14-20-H62-4946
43-013-32523	UTE TRIBAL 14-32-54	14-20-H62-4947

43-013-33093	UTE TRIBAL 14-33-54	14-20-H62-4949
43-013-33955	UTE TRIBAL 14-35D-55	14-20-H62-4945
43-013-32355	UTE TRIBAL 14-36-55	14-20-H62-4944
43-013-33277	UTE TRIBAL 14Q-28-54	14-20-H62-4740
43-013-33479	UTE TRIBAL 14Q-30-54	14-20-H62-4662
43-013-33212	UTE TRIBAL 15-13D-55	14-20-H62-4845
43-013-32971	UTE TRIBAL 15-15-54	14-20-H62-4661
43-013-32855	UTE TRIBAL 15-15-55	14-20-H62-5017
43-013-31648	UTE TRIBAL 15-16	14-20-H62-3413
43-013-31649	UTE TRIBAL 15-17	14-20-H62-4731
43-013-32358	UTE TRIBAL 15-17-55	14-20-H62-5025
43-013-32148	UTE TRIBAL 15-18	14-20-H62-4919
43-013-31832	UTE TRIBAL 15-19	14-20-H62-3528
43-013-32386	UTE TRIBAL 15-20-54	14-20-H62-3529
43-013-33357	UTE TRIBAL 15-21-55	14-20-H62-3414
43-013-32617	UTE TRIBAL 15-22-55	14-20-H62-4754
43-013-34116	UTE TRIBAL 15-22D-54	14-20-H62-3415
43-013-31671	UTE TRIBAL 15-23	14-20-H62-3443
43-013-31129	UTE TRIBAL 15-24R	14-20-H62-4749
43-013-32271	UTE TRIBAL 15-25-55	14-20-H62-3537
43-013-33768	UTE TRIBAL 15-26D-54	14-20-H62-4954
43-013-33362	UTE TRIBAL 15-26D-55	14-20-H62-3444
43-013-32339	UTE TRIBAL 15-27-55	14-20-H62-4753
43-013-32389	UTE TRIBAL 15-28-54	14-20-H62-4740
43-013-32561	UTE TRIBAL 15-29-54	14-20-H62-5036
43-013-32382	UTE TRIBAL 15-30-54	14-20-H62-4662
43-013-32743	UTE TRIBAL 15-31-54	14-20-H62-4946
43-013-32666	UTE TRIBAL 15-32-54	14-20-H62-4947
43-013-32768	UTE TRIBAL 15-33-54	14-20-H62-4948
43-013-32804	UTE TRIBAL 15-35-54	14-20-H62-5053
43-013-33954	UTE TRIBAL 15-35D-55	14-20-H62-4945
43-013-33049	UTE TRIBAL 15-36-55	14-20-H62-4944
43-013-33327	UTE TRIBAL 16-13D-55	14-20-H62-4845
43-013-32272	UTE TRIBAL 16-14-55	14-20-H62-5016
43-013-32588	UTE TRIBAL 16-15-54	14-20-H62-4661
43-013-32757	UTE TRIBAL 16-16-55	14-20-H62-5024
43-013-33132	UTE TRIBAL 16-17-54	14-20-H62-4731
43-013-31650	UTE TRIBAL 16-18	14-20-H62-4919
43-013-32691	UTE TRIBAL 16-19-54	14-20-H62-3528
43-013-32739	UTE TRIBAL 16-20-54	14-20-H62-3529
43-013-32381	UTE TRIBAL 16-21-54	14-20-H62-3414
43-013-32842	UTE TRIBAL 16-22-54	14-20-H62-3415
43-013-33267	UTE TRIBAL 16-22D-55	14-20-H62-4754
43-013-33046	UTE TRIBAL 16-23-55	14-20-H-62-3443
43-013-32775	UTE TRIBAL 16-24-54	14-20-H62-4716
43-013-32672	UTE TRIBAL 16-24-55	14-20-H62-3440
43-013-32759	UTE TRIBAL 16-25-55	14-20-H62-3537
43-013-34042	UTE TRIBAL 16-26-54	14-20-H62-4954
43-013-33965	UTE TRIBAL 16-26D-55	14-20-H62-3444

43-013-33786	UTE TRIBAL 16-27D-55	14-20-H62-4753
43-013-33041	UTE TRIBAL 16-28D-54	14-20-H62-4740
43-013-33076	UTE TRIBAL 16-29-54	14-20-H62-5036
43-013-32349	UTE TRIBAL 16-29-55	14-20-H62-5020
43-013-32665	UTE TRIBAL 16-3-54	14-20-H62-4778
43-013-32718	UTE TRIBAL 16-30-54	14-20-H62-4662
43-013-33326	UTE TRIBAL 16-31D-54	14-20-H62-4946
43-013-32926	UTE TRIBAL 16-32D-54	14-20-H62-4947
43-013-33091	UTE TRIBAL 16-33-54	14-20-H62-4948
43-013-32352	UTE TRIBAL 16-35-55	14-20-H62-4945
43-013-32356	UTE TRIBAL 16-36-55	14-20-H62-4944
43-013-33393	UTE TRIBAL 1A-29-54	14-20-H62-5036
43-013-33186	UTE TRIBAL 1I-36-55	14-20-H62-4944
43-013-33111	UTE TRIBAL 2-14-54	14-20-H962-5033
43-013-32140	UTE TRIBAL 2-19	14-20-H62-4919
43-013-32974	UTE TRIBAL 2-20-54	14-20-H62-3529
43-013-33117	UTE TRIBAL 2-21-55	14-20-H62-4825
43-013-32591	UTE TRIBAL 2-22-54	14-20-H62-3415
43-013-32604	UTE TRIBAL 2-22-55	14-20-H62-4754
43-013-33045	UTE TRIBAL 2-23-55	14-20-H62-3443
43-013-32569	UTE TRIBAL 2-24-54	14-20-H62-4716
43-013-31833	UTE TRIBAL 2-25	14-20-H62-3537
43-013-32868	UTE TRIBAL 2-26-54	14-20-H62-4954
43-013-33979	UTE TRIBAL 2-26D-55	14-20-H62-3444
43-013-32179	UTE TRIBAL 2-27	14-20-H62-3375
43-013-33628	UTE TRIBAL 2-27D-55	14-20-H62-4753
43-013-32763	UTE TRIBAL 2-28-54	14-20-H62-4740
43-013-33714	UTE TRIBAL 2-29D-55	14-20-H62-5036
43-013-32680	UTE TRIBAL 2-30-55	14-20-H62-5059
43-013-32894	UTE TRIBAL 2-30D-54	14-20-H62-4662
43-013-32762	UTE TRIBAL 2-31-54	14-20-H62-4946
43-013-32935	UTE TRIBAL 2-31-55	14-20-H62-5060
43-013-32803	UTE TRIBAL 2-32-54	14-20-H62-4947
43-013-32350	UTE TRIBAL 2-32-55	14-20-H62-5026
43-013-32898	UTE TRIBAL 2-33D-54	14-20-H62-4948
43-013-32187	UTE TRIBAL 2-35	14-20-H62-4945
43-013-32422	UTE TRIBAL 2-36-55	14-20-H62-4944
43-013-32663	UTE TRIBAL 3-10-54	14-20-H62-5517
43-013-50478	UTE TRIBAL 3-14-55	14-20-H62-5016
43-013-50389	UTE TRIBAL 3-14D-54	14-20-H62-5033
43-013-31830	UTE TRIBAL 3-19	14-20-H62-3528
43-013-32377	UTE TRIBAL 3-20-54	14-20-H62-4919
43-013-32867	UTE TRIBAL 3-21-54	14-20-H62-3414
43-013-32758	UTE TRIBAL 3-21-55	14-20-H62-4825
43-013-33208	UTE TRIBAL 3-22-54	14-20-H62-3415
43-013-32605	UTE TRIBAL 3-22-55	14-20-H62-4754
43-013-32536	UTE TRIBAL 3-23-55	14-20-H62-3443
43-013-30960	UTE TRIBAL 3-24R-55 (REENTRY)	14-20-H62-4749
43-013-31834	UTE TRIBAL 3-25	14-20-H62-3537

43-013-32993	UTE TRIBAL 3-25-56	14-20-H62-5065
43-013-33681	UTE TRIBAL 3-26D-54	14-20-H62-4954
43-013-32417	UTE TRIBAL 3-27-55	14-20-H62-4753
43-013-32261	UTE TRIBAL 3-28-54	14-20-H62-4740
43-013-33723	UTE TRIBAL 3-29-55	14-20-H62-5020
43-013-32625	UTE TRIBAL 3-30-54	14-20-H62-4662
43-013-32862	UTE TRIBAL 3-30-55	14-20-H62-5059
43-013-32527	UTE TRIBAL 3-31-54	14-20-H62-4946
43-013-32410	UTE TRIBAL 3-32-54	14-20-H62-4947
43-013-33363	UTE TRIBAL 3-32D-55	14-20-H62-5206
43-013-32412	UTE TRIBAL 3-33-54	14-20-H62-4948
43-013-33888	UTE TRIBAL 3-35D-55	14-20-H62-5053
43-013-33888	UTE TRIBAL 3-35D-55	14-20-H62-4945
43-013-32751	UTE TRIBAL 3-36-55	14-20-H62-4944
43-013-33185	UTE TRIBAL 3G-31-54	14-20-H62-4946
43-013-33270	UTE TRIBAL 4-14D-54	14-20-H62-5033
43-013-32972	UTE TRIBAL 4-19-54	14-20-H62-3528
43-013-32621	UTE TRIBAL 4-20-54	14-20-H62-4919
43-013-33549	UTE TRIBAL 4-20D-55	14-20-H62-5018
43-013-32378	UTE TRIBAL 4-21-54	14-20-H62-3414
43-013-33044	UTE TRIBAL 4-22-55	14-20-H62-4754
43-013-33627	UTE TRIBAL 4-23D-55	14-20-H62-3443
43-013-32573	UTE TRIBAL 4-24-54	14-20-H62-4716
43-013-33726	UTE TRIBAL 4-24D-55	14-20-H62-4749
43-013-32928	UTE TRIBAL 4-25-55	14-20-H62-3537
43-013-33595	UTE TRIBAL 4-26D-54	14-20-H62-4954
43-013-33978	UTE TRIBAL 4-26D-55	14-20-H62-3444
43-013-33797	UTE TRIBAL 4-27D-55	14-20-H62-4753
43-013-32741	UTE TRIBAL 4-28-54	14-20-H62-4740
43-013-33118	UTE TRIBAL 4-28-55	14-20-H62-5019
43-013-32565	UTE TRIBAL 4-29-54	14-20-H62-5036
43-013-31550	UTE TRIBAL 4-30	14-20-H62-4662
43-013-32767	UTE TRIBAL 4-31-54	14-20-H62-4946
43-013-32896	UTE TRIBAL 4-32-54	14-20-H62-4947
43-013-33379	UTE TRIBAL 4-32-55	14-20-H62-5026
43-013-32871	UTE TRIBAL 4-33-54	14-20-H62-4948
43-013-32357	UTE TRIBAL 4-33-55	14-20-H62-5027
43-013-32188	UTE TRIBAL 4-36	14-20-H62-4944
43-013-31152	UTE TRIBAL 5-13	14-20-H62-4845
43-013-33075	UTE TRIBAL 5-13-54	14-20-H62-4894
43-013-33619	UTE TRIBAL 5-14-54	14-20-H62-5033
43-013-50479	UTE TRIBAL 5-14-55	14-20-H62-5016
43-013-32344	UTE TRIBAL 5-15-55	14-20-H62-5017
43-013-50475	UTE TRIBAL 5-16D-54	14-20-H62-3413
43-013-32204	UTE TRIBAL 5-19	14-20-H62-3528
43-013-31651	UTE TRIBAL 5-20	14-20-H62-4919
43-013-33324	UTE TRIBAL 5-21-54	14-20-H62-3414
43-013-33706	UTE TRIBAL 5-21D-55	14-20-H62-4825
43-013-32624	UTE TRIBAL 5-22-54	14-20-H62-3415

43-013-32537	UTE TRIBAL 5-23-55	14-20-H62-3443
43-013-32263	UTE TRIBAL 5-24-55	14-20-H62-4749
43-013-32992	UTE TRIBAL 5-25-56	14-20-H62-5065
43-013-33421	UTE TRIBAL 5-25D-55	14-20-H62-3537
43-013-32890	UTE TRIBAL 5-26-54	14-20-H62-4954
43-013-32264	UTE TRIBAL 5-26-55	14-20-H62-3444
43-013-32614	UTE TRIBAL 5-27-55	14-20-H62-4753
43-013-32189	UTE TRIBAL 5-28	14-20-H62-4740
43-013-32525	UTE TRIBAL 5-29-54	14-20-H62-5032
43-013-32380	UTE TRIBAL 5-30-54	14-20-H62-4662
43-013-32190	UTE TRIBAL 5-31	14-20-H62-4946
43-013-32539	UTE TRIBAL 5-32-54	14-20-H62-4947
43-013-32521	UTE TRIBAL 5-33-54	14-20-H62-4948
43-013-32805	UTE TRIBAL 5-35-54	14-20-H62-5053
43-013-32930	UTE TRIBAL 5-36-55	14-20-H62-4944
43-013-32586	UTE TRIBAL 6-14-54	14-20-H62-5033
43-013-50246	UTE TRIBAL 6-14D-55	14-20-H62-5016
43-013-32865	UTE TRIBAL 6-19-54	14-20-H62-3528
43-013-32622	UTE TRIBAL 6-20-54	14-20-H62-4919
43-013-32164	UTE TRIBAL 6-21	14-20-H62-3414
43-013-32163	UTE TRIBAL 6-22	14-20-H62-3415
43-013-33213	UTE TRIBAL 6-22D-55	14-20-H62-4728
43-013-33187	UTE TRIBAL 6-23D-55	14-20-H62-3443
43-013-32570	UTE TRIBAL 6-24-54	14-20-H62-4716
43-013-32143	UTE TRIBAL 6-25H	14-20-H62-3537
43-013-33625	UTE TRIBAL 6-26D-54	14-20-H62-4954
43-013-33476	UTE TRIBAL 6-26D-55	14-20-H62-3444
43-013-32892	UTE TRIBAL 6-28D-54	14-20-H62-4740
43-013-33172	UTE TRIBAL 6-29-54	14-20-H62-5036
43-013-33120	UTE TRIBAL 6-29-55	14-20-H62-5020
43-013-32783	UTE TRIBAL 6-30-55	14-20-H62-5059
43-013-33325	UTE TRIBAL 6-31D-54	14-20-H62-4946
43-013-32420	UTE TRIBAL 6-32-55	14-20-H62-5026
43-013-32897	UTE TRIBAL 6-32D-54	14-20-H62-4947
43-013-32872	UTE TRIBAL 6-33-54	14-20-H62-4948
43-013-34028	UTE TRIBAL 6-35D-55	14-20-H62-4945
43-013-32265	UTE TRIBAL 6-36-55	14-20-H62-4944
43-013-50409	UTE TRIBAL 7-14-54	14-20-H62-5033
43-013-33269	UTE TRIBAL 7-14-55	14-20-H62-5016
43-013-32976	UTE TRIBAL 7-15-55	14-20-H62-5017
43-013-33130	UTE TRIBAL 7-16-54	14-20-H62-3413
43-013-32863	UTE TRIBAL 7-19-55	14-20-H62-5058
43-013-32346	UTE TRIBAL 7-20-55	14-20-H62-5018
43-013-31281	UTE TRIBAL 7-20R-54	14-20-H62-3529
43-013-32623	UTE TRIBAL 7-21-54	14-20-H62-3414
43-013-32761	UTE TRIBAL 7-22-54	14-20-H62-3415
43-013-33721	UTE TRIBAL 7-22D-55	14-20-H62-4754
43-013-32514	UTE TRIBAL 7-23-55	14-20-H62-3443
43-013-32991	UTE TRIBAL 7-24-56	14-20-H62-5064

43-013-32991	UTE TRIBAL 7-25-56	14-20-H62-5065
43-013-33621	UTE TRIBAL 7-26D-54	14-20-H62-4954
43-013-33477	UTE TRIBAL 7-26D-55	14-20-H62-3444
43-013-32418	UTE TRIBAL 7-27-55	14-20-H62-4753
43-013-32166	UTE TRIBAL 7-28	14-20-H62-4740
43-013-33788	UTE TRIBAL 7-28D-55	14-20-H62-5019
43-013-32562	UTE TRIBAL 7-29-54	14-20-H62-5036
43-013-33715	UTE TRIBAL 7-29D-55	14-20-H62-5020
43-013-32167	UTE TRIBAL 7-30	14-20-H62-4662
43-013-32528	UTE TRIBAL 7-31-54	14-20-H62-4946
43-013-32411	UTE TRIBAL 7-32-54	14-20-H62-4947
43-013-32413	UTE TRIBAL 7-33-54	14-20-H62-4948
43-013-50510	UTE TRIBAL 7-34-55	14-20-H62-5028
43-013-32774	UTE TRIBAL 7-35-54	14-20-H62-5053
43-013-33048	UTE TRIBAL 7-35-55	14-20-H62-4945
43-013-32929	UTE TRIBAL 7-36-55	14-20-H62-4944
43-013-50852	UTE TRIBAL 7I-21-54	14-20-H62-3414
43-013-50488	UTE TRIBAL 8-10D-54	14-20-H62-5517
43-013-33204	UTE TRIBAL 8-14-54	14-20-H62-5033
43-013-50477	UTE TRIBAL 8-15D-55	14-20-H62-5017
43-013-32840	UTE TRIBAL 8-19-54	14-20-H62-3528
43-013-32864	UTE TRIBAL 8-19-55	14-20-H62-5058
43-013-32973	UTE TRIBAL 8-20-54	14-20-H62-3529
43-013-50435	UTE TRIBAL 8-21D-55	14-20-H62-4825
43-013-32590	UTE TRIBAL 8-22-54	14-20-H62-3415
43-013-33552	UTE TRIBAL 8-23D-55	14-20-H62-3443
43-013-33420	UTE TRIBAL 8-24-55	14-20-H62-4716
43-013-32780	UTE TRIBAL 8-25-54	14-20-H62-3440
43-013-32620	UTE TRIBAL 8-25-55	14-20-H62-3537
43-013-33682	UTE TRIBAL 8-26D-54	14-20-H62-4954
43-013-33859	UTE TRIBAL 8-26D-55	14-20-H62-3444
43-013-34058	UTE TRIBAL 8-27D-55	14-20-H62-4753
43-013-32766	UTE TRIBAL 8-28-54	14-20-H62-4740
43-013-32694	UTE TRIBAL 8-28-55	14-20-H62-5019
43-013-33119	UTE TRIBAL 8-29-55	14-20-H62-5020
43-013-32746	UTE TRIBAL 8-30-54	14-20-H62-4662
43-013-32869	UTE TRIBAL 8-31-54	14-20-H62-4946
43-013-32673	UTE TRIBAL 8-31-55	14-20-H62-5032
43-013-32870	UTE TRIBAL 8-32-54	14-20-H62-4947
43-013-32421	UTE TRIBAL 8-32-55	14-20-H62-5026
43-013-33089	UTE TRIBAL 8-33-54	14-20-H62-4948
43-013-50436	UTE TRIBAL 8-34D-55	14-20-H62-5028
43-013-32267	UTE TRIBAL 8-35-55	14-20-H62-4945
43-013-32423	UTE TRIBAL 8-36-55	14-20-H62-4944
43-013-50853	UTE TRIBAL 8L-21D-54	14-20-H62-3141
43-013-33328	UTE TRIBAL 9-13D-55	14-20-H62-4845
43-013-33796	UTE TRIBAL 9-14D-54	14-20-H62-5033
43-013-32701	UTE TRIBAL 9-15-55	14-20-H62-5017
43-013-33207	UTE TRIBAL 9-16-54	14-20-H62-3413

43-013-32687	UTE TRIBAL 9-17-54	14-20-H62-4731
43-013-32144	UTE TRIBAL 9-18	14-20-H62-4919
43-013-31831	UTE TRIBAL 9-19	14-20-H62-3528
43-013-32379	UTE TRIBAL 9-20-54	14-20-H62-3529
43-013-33675	UTE TRIBAL 9-20D-55	14-20-H62-5018
43-013-33040	UTE TRIBAL 9-21-54	14-20-H62-3414
43-013-32889	UTE TRIBAL 9-22-54	14-20-H62-3415
43-013-32606	UTE TRIBAL 9-22-55	14-20-H62-4754
43-013-32268	UTE TRIBAL 9-24-55	14-20-H62-4749
43-013-32390	UTE TRIBAL 9-25-55	14-20-H62-3537
43-013-32191	UTE TRIBAL 9-26	14-20-H62-4728
43-013-33359	UTE TRIBAL 9-26D-55	14-20-H62-3444
43-013-32388	UTE TRIBAL 9-28-54	14-20-H62-4740
43-013-33787	UTE TRIBAL 9-28D-55	14-20-H62-5019
43-013-32566	UTE TRIBAL 9-29-54	14-20-H62-5036
43-013-32383	UTE TRIBAL 9-30-54	14-20-H62-4662
43-013-32529	UTE TRIBAL 9-31-54	14-20-H62-4946
43-013-33508	UTE TRIBAL 9-31-55	14-20-H62-5060
43-013-32538	UTE TRIBAL 9-32-54	14-20-H62-4947
43-013-32549	UTE TRIBAL 9-33-54	14-20-H62-4948
43-013-32781	UTE TRIBAL 9-35-54	14-20-H62-5053
43-013-33047	UTE TRIBAL 9-35-55	14-20-H62-4945
43-013-33239	UTE TRIBAL 9-36D-55	14-20-H62-4944
43-013-33276	UTE TRIBAL 9S-19-54	14-20-H62-3528
43-013-33245	UTE TRIBAL 9S-25-55	14-20-H62-3537
43-013-50997	Vieira Tribal 4-4-54	14-20-H62-5659
43-013-33122	WILCOX ELIASON 7-15-56	FEE
43-013-33150	WILCOX FEE 1-20-56	FEE
43-013-33151	WILCOX FEE 15-16-56	FEE
43-013-32550	WILLIAMSON TRIBAL 3-34-54	14-20-H62-4955
43-013-32551	WILLIAMSON TRIBAL 5-34-54	14-20-H62-4955
43-013-31311	Z and T UTE TRIBAL 12-22	14-20-H62-3415
43-013-31280	Z and T UTE TRIBAL 2-21	14-20-H62-3414
43-013-31282	Z and T UTE TRIBAL 7-19	14-20-H62-4919
43-013-31310	Z and T UTE TRIBAL 7-25	14-20-H62-3537

Division of Oil, Gas and Mining
OPERATOR CHANGE WORKSHEET (for state use only)

ROUTING

CDW

X - Change of Operator (Well Sold)

Operator Name Change/Merger

The operator of the well(s) listed below has changed, effective:

6/1/2014

FROM: (Old Operator):

Berry Petroleum Company, LLC N4075
 1999 Broadway Street, Suite 3700
 Denver, CO 80202

Phone: 1 (303) 999-4400

TO: (New Operator):

Linn Operating, Inc. N4115
 1999 Broadway Street, Suite 3700
 Denver, CO 80202

Phone: 1 (303) 999-4400

CA No.

Unit:

**Berry Pilot EOR 246-02
 Brundage Canyon**

WELL NAME	SEC	TWN	RNG	API NO	ENTITY NO	LEASE TYPE	WELL TYPE	WELL STATUS
See Attached List								

OPERATOR CHANGES DOCUMENTATION

Enter date after each listed item is completed

- (R649-8-10) Sundry or legal documentation was received from the **FORMER** operator on: 6/13/2014
- (R649-8-10) Sundry or legal documentation was received from the **NEW** operator on: 6/13/2014
- The new company was checked on the **Department of Commerce, Division of Corporations Database** on: 6/17/2014
- 4a. Is the new operator registered in the State of Utah: _____ Business Number: 9031632-0143
- 5a. (R649-9-2) Waste Management Plan has been received on: N/A
- 5b. Inspections of LA PA state/fee well sites complete on: Yes
- 5c. Reports current for Production/Disposition & Sundries on: 6/17/2014
- Federal and Indian Lease Wells:** The BLM and or the BIA has approved the merger, name change, or operator change for all wells listed on Federal or Indian leases on: BLM Not Yet BIA Not Yet
- Federal and Indian Units:**
The BLM or BIA has approved the successor of unit operator for wells listed on: Not Yet
- Federal and Indian Communization Agreements ("CA"):**
The BLM or BIA has approved the operator for all wells listed within a CA on: N/A
- Underground Injection Control ("UIC")** Division has approved UIC Form 5 Transfer of Authority to **Inject**, for the enhanced/secondary recovery unit/project for the water disposal well(s) listed on: N/A

DATA ENTRY:

- Changes entered in the **Oil and Gas Database** on: 6/18/2014
- Changes have been entered on the **Monthly Operator Change Spread Sheet** on: 6/18/2014
- Bond information entered in RBDMS on: 6/23/2014
- Fee/State wells attached to bond in RBDMS on: 6/23/2014
- Injection Projects to new operator in RBDMS on: N/A
- Receipt of Acceptance of Drilling Procedures for APD/New on: 6/18/2014
- Surface Agreement Sundry from **NEW** operator on Fee Surface wells received on: Yes

BOND VERIFICATION:

- Federal well(s) covered by Bond Number: NMB000501
- Indian well(s) covered by Bond Number: NMB000501
- 3a. (R649-3-1) The **NEW** operator of any state/fee well(s) listed covered by Bond Number LPM9149893
- 3b. The **FORMER** operator has requested a release of liability from their bond on: N/A

LEASE INTEREST OWNER NOTIFICATION:

- (R649-2-10) The **NEW** operator of the fee wells has been contacted and informed by a letter from the Division of their responsibility to notify all interest owners of this change on: 6/23/2014

COMMENTS:

STATE OF UTAH
DEPARTMENT OF NATURAL RESOURCES
DIVISION OF OIL, GAS AND MINING

FORM 9

SUNDRY NOTICES AND REPORTS ON WELLS		5. LEASE DESIGNATION AND SERIAL NUMBER: See attached list
Do not use this form for proposals to drill new wells, significantly deepen existing wells below current bottom-hole depth, reenter plugged wells, or to drill horizontal laterals. Use APPLICATION FOR PERMIT TO DRILL form for such proposals.		6. IF INDIAN, ALLOTTEE OR TRIBE NAME:
		7. UNIT or CA AGREEMENT NAME:
1. TYPE OF WELL OIL WELL <input checked="" type="checkbox"/> GAS WELL <input type="checkbox"/> OTHER _____	8. WELL NAME and NUMBER:	
2. NAME OF OPERATOR: Linn Operating, Inc.		9. API NUMBER:
3. ADDRESS OF OPERATOR: 1999 Broadway, Ste 3700 CITY Denver STATE CO ZIP 80202	PHONE NUMBER: (303) 999-4400	10. FIELD AND POOL, OR WILDCAT:
4. LOCATION OF WELL FOOTAGES AT SURFACE: _____ COUNTY: _____ QTR/QTR, SECTION, TOWNSHIP, RANGE, MERIDIAN: _____ STATE: UTAH		

11. CHECK APPROPRIATE BOXES TO INDICATE NATURE OF NOTICE, REPORT, OR OTHER DATA			
TYPE OF SUBMISSION	TYPE OF ACTION		
<input checked="" type="checkbox"/> NOTICE OF INTENT (Submit in Duplicate) Approximate date work will start: _____	<input type="checkbox"/> ACIDIZE	<input type="checkbox"/> DEEPEN	<input type="checkbox"/> REPERFORATE CURRENT FORMATION
	<input type="checkbox"/> ALTER CASING	<input type="checkbox"/> FRACTURE TREAT	<input type="checkbox"/> SIDETRACK TO REPAIR WELL
	<input type="checkbox"/> CASING REPAIR	<input type="checkbox"/> NEW CONSTRUCTION	<input type="checkbox"/> TEMPORARILY ABANDON
	<input type="checkbox"/> CHANGE TO PREVIOUS PLANS	<input type="checkbox"/> OPERATOR CHANGE	<input type="checkbox"/> TUBING REPAIR
	<input type="checkbox"/> CHANGE TUBING	<input type="checkbox"/> PLUG AND ABANDON	<input type="checkbox"/> VENT OR FLARE
<input type="checkbox"/> SUBSEQUENT REPORT (Submit Original Form Only) Date of work completion: _____	<input type="checkbox"/> CHANGE WELL NAME	<input type="checkbox"/> PLUG BACK	<input type="checkbox"/> WATER DISPOSAL
	<input type="checkbox"/> CHANGE WELL STATUS	<input type="checkbox"/> PRODUCTION (START/RESUME)	<input type="checkbox"/> WATER SHUT-OFF
	<input type="checkbox"/> COMMINGLE PRODUCING FORMATIONS	<input type="checkbox"/> RECLAMATION OF WELL SITE	<input checked="" type="checkbox"/> OTHER: <u>Change of operator</u>
	<input type="checkbox"/> CONVERT WELL TYPE	<input type="checkbox"/> RECOMPLETE - DIFFERENT FORMATION	

12. DESCRIBE PROPOSED OR COMPLETED OPERATIONS. Clearly show all pertinent details including dates, depths, volumes, etc.

Notice of Change of Operator from Berry Petroleum Company, LLC to Linn Operating, Inc., effective June 1, 2014. On December 16, 2013, Berry Petroleum Company became an indirect subsidiary of Linn Energy, LLC. As a result, Berry Petroleum Company converted into a limited liability company named, "Berry Petroleum Company, LLC". On March 5, 2014, Berry Petroleum Company, LLC authorized and empowered Linn Operating, Inc. to act as operator on its behalf. I have attached a copy of the original declaration amending the name change along with a copy of the agency agreement and power of attorney for the operator change.

RECEIVED
JUN 18 2014
Div. of Oil, Gas & Mining

NAME (PLEASE PRINT) Beverly Decker	TITLE Sr Engineering Technician
SIGNATURE <i>Beverly Decker</i>	DATE 6/1/2014

(This space for State use only)

APPROVED

JUN 18 2014
DIV. OIL GAS & MINING
BY: *Rachel Medina*

STATE OF UTAH
DEPARTMENT OF NATURAL RESOURCES
DIVISION OF OIL, GAS AND MINING

FORM 9

SUNDRY NOTICES AND REPORTS ON WELLS		5. LEASE DESIGNATION AND SERIAL NUMBER: See attached list
Do not use this form for proposals to drill new wells, significantly deepen existing wells below current bottom-hole depth, reenter plugged wells, or to drill horizontal laterals. Use APPLICATION FOR PERMIT TO DRILL form for such proposals.		6. IF INDIAN, ALLOTTEE OR TRIBE NAME:
1. TYPE OF WELL OIL WELL <input checked="" type="checkbox"/> GAS WELL <input type="checkbox"/> OTHER _____		7. UNIT or CA AGREEMENT NAME:
2. NAME OF OPERATOR: Berry Petroleum Company, LLC		8. WELL NAME and NUMBER:
3. ADDRESS OF OPERATOR: 1999 Broadway, Ste 3700 CITY Denver STATE CO ZIP 80202		9. API NUMBER:
PHONE NUMBER: (303) 999-4400		10. FIELD AND POOL, OR WILDCAT:
4. LOCATION OF WELL FOOTAGES AT SURFACE: _____ COUNTY: _____ QTR/QTR, SECTION, TOWNSHIP, RANGE, MERIDIAN: _____ STATE: UTAH		

11. CHECK APPROPRIATE BOXES TO INDICATE NATURE OF NOTICE, REPORT, OR OTHER DATA

TYPE OF SUBMISSION	TYPE OF ACTION		
<input checked="" type="checkbox"/> NOTICE OF INTENT (Submit in Duplicate) Approximate date work will start: _____	<input type="checkbox"/> ACIDIZE	<input type="checkbox"/> DEEPEN	<input type="checkbox"/> REPERFORATE CURRENT FORMATION
	<input type="checkbox"/> ALTER CASING	<input type="checkbox"/> FRACTURE TREAT	<input type="checkbox"/> SIDETRACK TO REPAIR WELL
	<input type="checkbox"/> CASING REPAIR	<input type="checkbox"/> NEW CONSTRUCTION	<input type="checkbox"/> TEMPORARILY ABANDON
	<input type="checkbox"/> CHANGE TO PREVIOUS PLANS	<input type="checkbox"/> OPERATOR CHANGE	<input type="checkbox"/> TUBING REPAIR
	<input type="checkbox"/> CHANGE TUBING	<input type="checkbox"/> PLUG AND ABANDON	<input type="checkbox"/> VENT OR FLARE
<input type="checkbox"/> SUBSEQUENT REPORT (Submit Original Form Only) Date of work completion: _____	<input type="checkbox"/> CHANGE WELL NAME	<input type="checkbox"/> PLUG BACK	<input type="checkbox"/> WATER DISPOSAL
	<input type="checkbox"/> CHANGE WELL STATUS	<input type="checkbox"/> PRODUCTION (START/RESUME)	<input type="checkbox"/> WATER SHUT-OFF
	<input type="checkbox"/> COMMINGLE PRODUCING FORMATIONS	<input type="checkbox"/> RECLAMATION OF WELL SITE	<input checked="" type="checkbox"/> OTHER: <u>Change of operator</u>
	<input type="checkbox"/> CONVERT WELL TYPE	<input type="checkbox"/> RECOMPLETE - DIFFERENT FORMATION	

12. DESCRIBE PROPOSED OR COMPLETED OPERATIONS. Clearly show all pertinent details including dates, depths, volumes, etc.

On December 16th, 2013 Berry Petroleum Company and Linn Energy merged. As a result of this merger the companies name has changed to "Berry Petroleum Company, LLC". On March 5th, 2014 Berry Petroleum Company, LLC agreed that Linn Operating, Inc would become the operator of record effective June 1, 2014. I have attached a copy of the original declaration amending the name change along with a copy of the agency agreement and power of attorney for the operator change.

Should you have any questions please don't hesitate to contact me.

RECEIVED
JUN 13 2014
Div. of Oil, Gas & Mining

NAME (PLEASE PRINT) <u>Beverly Decker</u>	TITLE <u>Sr Engineering Technician</u>
SIGNATURE <u><i>Beverly Decker</i></u>	DATE <u>6/1/2014</u>

(This space for State use only)

APPROVED
JUN 18 2014
DIV. OIL GAS & MINING
BY: *Rachel Medina*

(5/2000) (See Instructions on Reverse Side)

STATE OF UTAH
DEPARTMENT OF NATURAL RESOURCES
DIVISION OF OIL, GAS AND MINING

Request to Transfer Application or Permit to Drill

(This form should accompany a Sundry Notice, Form 9, requesting APD transfer)

Well name:	See Attached
API number:	
Location:	Qtr-Qtr: Section Township Range:
Company that filed original application:	Berry Petroleum Company LLC
Date original permit was issued:	
Company that permit was issued to:	Linn Operating, Inc

Check one	Desired Action:
<input type="checkbox"/>	Transfer pending (unapproved) Application for Permit to Drill to new operator
	The undersigned as owner with legal rights to drill on the property, hereby verifies that the information as submitted in the pending Application for Permit to Drill, remains valid and does not require revision. The new owner of the application accepts and agrees to the information and procedures as stated in the application.
<input checked="" type="checkbox"/>	Transfer approved Application for Permit to Drill to new operator
	The undersigned as owner with legal rights to drill on the property as permitted, hereby verifies that the information as submitted in the previously approved application to drill, remains valid and does not require revision.

Following is a checklist of some items related to the application, which should be verified.	Yes	No
If located on private land, has the ownership changed?	<input type="checkbox"/>	<input checked="" type="checkbox"/>
<input type="checkbox"/> If so, has the surface agreement been updated?	<input type="checkbox"/>	<input type="checkbox"/>
Have any wells been drilled in the vicinity of the proposed well which would affect the spacing or siting requirements for this location?	<input type="checkbox"/>	<input checked="" type="checkbox"/>
Have there been any unit or other agreements put in place that could affect the permitting or operation of this proposed well?	<input type="checkbox"/>	<input checked="" type="checkbox"/>
Have there been any changes to the access route including ownership or right-of-way, which could affect the proposed location?	<input type="checkbox"/>	<input checked="" type="checkbox"/>
Has the approved source of water for drilling changed?	<input type="checkbox"/>	<input checked="" type="checkbox"/>
Have there been any physical changes to the surface location or access route which will require a change in plans from what was discussed at the onsite evaluation?	<input type="checkbox"/>	<input checked="" type="checkbox"/>
Is bonding still in place, which covers this proposed well? Bond No. <u>LPM9149893</u>	<input checked="" type="checkbox"/>	<input type="checkbox"/>

Any desired or necessary changes to either a pending or approved Application for Permit to Drill that is being transferred, should be filed on a Sundry Notice, Form 9, or amended Application for Permit to Drill, Form 3, as appropriate, with necessary supporting information as required.

Name (please print) Beverly Decker Title Sr Engineering Technician
 Signature *Beverly Decker* Date _____
 Representing (company name) Berry Petroleum Company LLC and Linn Operating, Inc

The person signing this form must have legal authority to represent the company or individual(s) to be listed as the new operator on the Application for Permit to Drill.

STATE OF UTAH
DEPARTMENT OF NATURAL RESOURCES
DIVISION OF OIL, GAS AND MINING

Request to Transfer Application or Permit to Drill

(This form should accompany a Sundry Notice, Form 9, requesting APD transfer)

Well name:	See Attached
API number:	
Location:	Qtr-Qtr: Section: Township Range:
Company that filed original application:	Berry Petroleum Company LLC
Date original permit was issued:	
Company that permit was issued to:	Linn Operating, Inc

Check one	Desired Action:
<input type="checkbox"/>	
<input checked="" type="checkbox"/>	Transfer pending (unapproved) Application for Permit to Drill to new operator
	The undersigned as owner with legal rights to drill on the property, hereby verifies that the information as submitted in the pending Application for Permit to Drill, remains valid and does not require revision. The new owner of the application accepts and agrees to the information and procedures as stated in the application.
<input type="checkbox"/>	Transfer approved Application for Permit to Drill to new operator
	The undersigned as owner with legal rights to drill on the property as permitted, hereby verifies that the information as submitted in the previously approved application to drill, remains valid and does not require revision.

Following is a checklist of some items related to the application, which should be verified.	Yes	No
If located on private land, has the ownership changed?	<input type="checkbox"/>	<input checked="" type="checkbox"/>
<input type="checkbox"/> If so, has the surface agreement been updated?	<input type="checkbox"/>	<input type="checkbox"/>
Have any wells been drilled in the vicinity of the proposed well which would affect the spacing or siting requirements for this location?	<input type="checkbox"/>	<input checked="" type="checkbox"/>
Have there been any unit or other agreements put in place that could affect the permitting or operation of this proposed well?	<input type="checkbox"/>	<input checked="" type="checkbox"/>
Have there been any changes to the access route including ownership or right-of-way, which could affect the proposed location?	<input type="checkbox"/>	<input checked="" type="checkbox"/>
Has the approved source of water for drilling changed?	<input type="checkbox"/>	<input checked="" type="checkbox"/>
Have there been any physical changes to the surface location or access route which will require a change in plans from what was discussed at the onsite evaluation?	<input type="checkbox"/>	<input checked="" type="checkbox"/>
Is bonding still in place, which covers this proposed well? Bond No. <u>LPM9149893</u>	<input checked="" type="checkbox"/>	<input type="checkbox"/>

Any desired or necessary changes to either a pending or approved Application for Permit to Drill that is being transferred, should be filed on a Sundry Notice, Form 9, or amended Application for Permit to Drill, Form 3, as appropriate, with necessary supporting information as required.

Name (please print) Beverly Decker Title Sr Engineering Technician
Signature *Beverly Decker* Date _____
Representing (company name) Berry Petroleum Company LLC and Linn Operating, Inc

The person signing this form must have legal authority to represent the company or individual(s) to be listed as the new operator on the Application for Permit to Drill.

Berry Petroleum Company, LLC (N4075) to Linn Operating, Inc. (N4115)
Effective June 1, 2014

Well Name	Section	TWN	RNG	API Number	Entity	Mineral Lease	Well Type	Well Status	Unit
Z and T UTE TRIBAL 2-21	21	050S	040W	4301331280	11130	Indian	WI	A	BRUNDAGE CANYON
UTE TRIBAL 12-30-54	30	050S	040W	4301332747	14747	Indian	WI	A	BRUNDAGE CANYON
UTE TRIBAL 14-30-54	30	050S	040W	4301332748	14778	Indian	WI	A	BRUNDAGE CANYON
UTE TRIBAL 10-30D-54	30	050S	040W	4301332893	15246	Indian	WI	A	BRUNDAGE CANYON
UTE TRIBAL 6-30-54	30	050S	040W	4301332975	15300	Indian	WI	A	BRUNDAGE CANYON
UTE TRIBAL 1-21-54	21	050S	040W	4301333388	15937	Indian	WI	A	BRUNDAGE CANYON
UTE TRIBAL 13-17D-55	17	050S	050W	4301333550		Indian	OW	APD	
UTE TRIBAL 11-14D-54	14	050S	040W	4301333596		Indian	OW	APD	
UTE TRIBAL 16-17D-55	17	050S	050W	4301333622		Indian	OW	APD	
UTE TRIBAL 15-28D-55	28	050S	050W	4301333623		Indian	OW	APD	
LC TRIBAL 14-16D-56	16	050S	060W	4301334283		Indian	OW	APD	
FEDERAL 10-10D-65	10	060S	050W	4301350523		Federal	OW	APD	
LC TRIBAL 3-23D-56	23	050S	060W	4301350624		Indian	OW	APD	
FEDERAL 2-1D-64	1	060S	040W	4301350765		Federal	OW	APD	
FEDERAL 7-1D-64	1	060S	040W	4301350766		Federal	OW	APD	
FEDERAL 9-1D-64	1	060S	040W	4301350767		Federal	OW	APD	
LC TRIBAL 1-28D-56	28	050S	060W	4301350865		Indian	OW	APD	
LC TRIBAL 13H-9-56	10	050S	060W	4301350874		Indian	OW	APD	
CC FEE 8-24-38	24	030S	080W	4301350885		Fee	OW	APD	
LC TRIBAL 4H-26-56	26	050S	060W	4301350951		Indian	OW	APD	
LC FEE 4H-12-57	12	050S	070W	4301350952		Fee	OW	APD	
CC TRIBAL 4-2-48	2	040S	080W	4301350964		Indian	OW	APD	
LC TRIBAL 5H-34-45	34	040S	050W	4301350974		Indian	OW	APD	
LC TRIBAL 11-34-45	34	040S	050W	4301350975		Indian	OW	APD	
LC TRIBAL 7-2D-56	2	050S	060W	4301350988		Indian	OW	APD	
LC TRIBAL 10-18D-56	18	050S	060W	4301350989		Indian	OW	APD	
CC TRIBAL 4-30D-38	19	030S	080W	4301350993		Indian	OW	APD	
FEDERAL 4-1-65	1	060S	050W	4301351016		Federal	OW	APD	
LC TRIBAL 3-16D-56	16	050S	060W	4301351032		Indian	OW	APD	
CC FEE 6-21-38	21	030S	080W	4301351059		Fee	OW	APD	
LC TRIBAL 13H-28-45	28	040S	050W	4301351061		Indian	OW	APD	
LC TRIBAL 5H-23-45	23	040S	050W	4301351071		Indian	OW	APD	
LC TRIBAL 4H-27-45	27	040S	050W	4301351072		Indian	OW	APD	
LC TRIBAL 16-27-45	27	040S	050W	4301351074		Indian	OW	APD	
LC TRIBAL 12-27-45	27	040S	050W	4301351075		Indian	OW	APD	
LC TRIBAL 16-23-45	23	040S	050W	4301351077		Indian	OW	APD	
LC TRIBAL 12H-30-56	30	050S	060W	4301351133		Indian	OW	APD	
LC TRIBAL 5-29D-56	29	050S	060W	4301351184		Indian	OW	APD	
LC TRIBAL 12H-19-56	19	050S	060W	4301351193		Indian	OW	APD	
LC FEE 15-11D-56	11	050S	060W	4301351197		Fee	OW	APD	
LC TRIBAL 13H-10-56	11	050S	060W	4301351209		Indian	OW	APD	
LC TRIBAL 2-31D-45	31	040S	050W	4301351261		Indian	OW	APD	
LC TRIBAL 13H-24-45	24	040S	050W	4301351273		Indian	OW	APD	
UTE TRIBAL 6-21D-55	21	050S	050W	4301351274		Indian	OW	APD	
UTE TRIBAL 15-16D-55	16	050S	050W	4301351284		Indian	OW	APD	
UTE TRIBAL 4H-15-55	15	050S	050W	4301351292		Indian	OW	APD	
UTE TRIBAL 13H-14-54	14	050S	040W	4301351297		Indian	OW	APD	
UTE TRIBAL 1-32-55	32	050S	050W	4301351298		Indian	OW	APD	
UTE TRIBAL 4-21D-55	21	050S	050W	4301351299		Indian	OW	APD	
LC TRIBAL 12-33-45	33	040S	050W	4301351301		Indian	OW	APD	
UTE TRIBAL 16-15D-55	15	050S	050W	4301351302		Indian	OW	APD	
UTE TRIBAL 2-24-55	24	050S	050W	4301351304		Indian	OW	APD	
LC TRIBAL 11-32D-56	32	050S	060W	4301351315		Indian	OW	APD	
LC TRIBAL 1-32D-56	32	050S	060W	4301351317		Indian	OW	APD	
LC TRIBAL 5H-32-56	32	050S	060W	4301351318		Indian	OW	APD	
LC TRIBAL 5H-33-45	33	040S	050W	4301351338		Indian	OW	APD	
LC TRIBAL 14-28-45	28	040S	050W	4301351339		Indian	OW	APD	
LC TRIBAL 16-32D-45	32	040S	050W	4301351340		Indian	OW	APD	
LC TRIBAL 3-31-45	31	040S	050W	4301351347		Indian	OW	APD	
LC TRIBAL 1-18D-56	18	050S	060W	4301351367		Indian	OW	APD	
LC TRIBAL 9-18D-56	18	050S	060W	4301351368		Indian	OW	APD	
LC FEE 9-23D-56	23	050S	060W	4301351380		Fee	OW	APD	
LC TRIBAL 1-34D-45	34	040S	050W	4301351382		Indian	OW	APD	
LC TRIBAL 12-21D-56	21	050S	060W	4301351383		Indian	OW	APD	
LC TRIBAL 7-29D-56	29	050S	060W	4301351386		Indian	OW	APD	

Berry Petroleum Company, LLC (N4075) to Linn Operating, Inc. (N4115)
Effective June 1, 2014

UTE TRIBAL 6-15-55	15	050S	050W	4301351399	Indian	OW	APD
UTE TRIBAL 13H-21-55	21	050S	050W	4301351403	Indian	OW	APD
LC TRIBAL 6-16D-56	16	050S	060W	4301351406	Indian	OW	APD
LC TRIBAL 3-14D-56	14	050S	060W	4301351408	Indian	OW	APD
CC FEE 13-9D-37	9	030S	070W	4301351409	Fee	OW	APD
CC FEE 16-21D-38	21	030S	080W	4301351410	Fee	OW	APD
UTE TRIBAL 5H-10-54	10	050S	040W	4301351415	Indian	OW	APD
LC TRIBAL 13-6D-57	6	050S	070W	4301351417	Indian	OW	APD
LC TRIBAL 9-23-45	23	040S	050W	4301351432	Indian	OW	APD
LC TRIBAL 5-28D-56	29	050S	060W	4301351441	Indian	OW	APD
LC TRIBAL 15-20D-56	29	050S	060W	4301351443	Indian	OW	APD
LC FEE 14-1-56	1	050S	060W	4301351457	Fee	OW	APD
LC TRIBAL 5-3D-56	3	050S	060W	4301351459	Indian	OW	APD
LC Tribal 16-33-45	33	040S	050W	4301351463	Indian	OW	APD
LC TRIBAL 7-23D-56	23	050S	060W	4301351479	Indian	OW	APD
LC TRIBAL 4-7-56	7	050S	060W	4301351482	Indian	OW	APD
LC TRIBAL 3-2-56	2	050S	060W	4301351483	Indian	OW	APD
LC TRIBAL 12H-23-56	23	050S	060W	4301351488	Indian	OW	APD
CC TRIBAL 15-34D-38	2	040S	080W	4301351490	Indian	OW	APD
CC TRIBAL 14-35D-38	2	040S	080W	4301351491	Indian	OW	APD
CC TRIBAL 8-3D-48	2	040S	080W	4301351493	Indian	OW	APD
LC TRIBAL 12HH-31-45	32	040S	050W	4301351499	Indian	OW	APD
LC TRIBAL 1-10D-56	10	050S	060W	4301351510	Indian	OW	APD
LC TRIBAL 3-10D-56	10	050S	060W	4301351511	Indian	OW	APD
LC TRIBAL 7-10D-56	10	050S	060W	4301351512	Indian	OW	APD
LC TRIBAL 9-29D-56	29	050S	060W	4301351513	Indian	OW	APD
UTE TRIBAL 1-16-55	16	050S	050W	4301351519	Indian	OW	APD
CC Tribal 3-27D-38	27	030S	080W	4301351604	Indian	OW	APD
LC FEE 10-36D-56	36	050S	060W	4301351622	Fee	OW	APD
Myrin Fee 3-16D-55	16	050S	050W	4301351633	Fee	OW	APD
LC TRIBAL 12H-34-56	34	050S	060W	4301351634	Indian	OW	APD
UTE FEE 12-16D-55	16	050S	050W	4301351635	Fee	OW	APD
LC TRIBAL 15-27-56	27	050S	060W	4301351649	Indian	OW	APD
LC TRIBAL 11-27D-56	27	050S	060W	4301351650	Indian	OW	APD
LC TRIBAL 1-17-56	17	050S	060W	4301351704	Indian	OW	APD
LC Tribal 13-11D-58	11	050S	080W	4301351708	Indian	OW	APD
LC Tribal 15-11D-58	11	050S	080W	4301351709	Indian	OW	APD
LC Tribal 4HW-8-56	8	050S	060W	4301351710	Indian	OW	APD
LC FEE 1-11D-56	11	050S	060W	4301351712	Fee	OW	APD
LC TRIBAL 3-11D-56	11	050S	060W	4301351713	Indian	OW	APD
LC TRIBAL 7-11D-56	11	050S	060W	4301351714	Indian	OW	APD
LC TRIBAL 9-34D-45	34	040S	050W	4301351717	Indian	OW	APD
LC Tribal 8M-23-45	23	040S	050W	4301351722	Indian	OW	APD
LC TRIBAL 4-34D-45	34	040S	050W	4301351723	Indian	OW	APD
LC TRIBAL 7-34D-45	34	040S	050W	4301351724	Indian	OW	APD
LC Tribal 3-14D-58	11	050S	080W	4301351726	Indian	OW	APD
LC Tribal 11-11D-58	11	050S	080W	4301351729	Indian	OW	APD
LC TRIBAL 8-31D-56	31	050S	060W	4301351746	Indian	OW	APD
LC TRIBAL 13-34D-45	34	040S	050W	4301351747	Indian	OW	APD
LC Fee 2-6D-57	6	050S	070W	4301351749	Fee	OW	APD
LC Tribal 15-12D-58	12	050S	080W	4301351783	Indian	OW	APD
LC Tribal 9-12D-58	12	050S	080W	4301351784	Indian	OW	APD
LC Tribal 1-13D-58	12	050S	080W	4301351785	Indian	OW	APD
LC Tribal 13-7D-57	12	050S	080W	4301351786	Indian	OW	APD
LC Tribal 9-2D-58	2	050S	080W	4301351788	Indian	OW	APD
LC Tribal 1-2D-58	2	050S	080W	4301351789	Indian	OW	APD
LC Tribal 5-1D-58	2	050S	080W	4301351790	Indian	OW	APD
LC TRIBAL 12-31D-56	31	050S	060W	4301351799	Indian	OW	APD
LC TRIBAL 8-20D-56	20	050S	060W	4301351800	Indian	OW	APD
LC TRIBAL 6-31D-56	31	050S	060W	4301351801	Indian	OW	APD
LC Tribal 11-7D-57	7	050S	070W	4301351814	Indian	OW	APD
LC Tribal 5-7D-57	7	050S	070W	4301351815	Indian	OW	APD
LC Fee 15-6D-57	6	050S	070W	4301351816	Fee	OW	APD
LC Tribal 11-6D-57	6	050S	070W	4301351817	Indian	OW	APD
LC TRIBAL 9-27-56	27	050S	060W	4301351822	Indian	OW	APD
LC TRIBAL 7-27D-56	27	050S	060W	4301351823	Indian	OW	APD

Berry Petroleum Company, LLC (N4075) to Linn Operating, Inc. (N4115)
Effective June 1, 2014

LC Fee 7-31D-45	31	040S	050W	4301351857	Fee	OW	APD
LC Tribal 5-31D-45	31	040S	050W	4301351858	Indian	OW	APD
LC Tribal 8-33-45	33	040S	050W	4301351859	Indian	OW	APD
LC Tribal 16-31-45	31	040S	050W	4301351863	Indian	OW	APD
LC Tribal 7-23D-45	23	040S	050W	4301351865	Indian	OW	APD
LC Tribal 1-23D-56	23	050S	060W	4301351866	Indian	OW	APD
LC TRIBAL 1-19-56	19	050S	060W	4301351867	Indian	OW	APD
LC TRIBAL 7-19D-56	19	050S	060W	4301351868	Indian	OW	APD
LC TRIBAL 9-4D-56	4	050S	060W	4301351869	Indian	OW	APD
LC Tribal 14-32D-45	32	040S	050W	4301351879	Indian	OW	APD
LC TRIBAL 7-17D-56	17	050S	060W	4301351886	Indian	OW	APD
LC TRIBAL 5-17D-56	17	050S	060W	4301351887	Indian	OW	APD
LC FEE 4-32D-45	31	040S	050W	4301351892	Fee	OW	APD
LC TRIBAL 9-2D-56	2	050S	060W	4301351893	Indian	OW	APD
LC TRIBAL 1-2D-56	2	050S	060W	4301351894	Indian	OW	APD
LC Tribal 15-23D-45	23	040S	050W	4301351895	Indian	OW	APD
LC TRIBAL 11-34D-56	34	050S	060W	4301351900	Indian	OW	APD
LC TRIBAL 9-5D-56	4	050S	060W	4301351901	Indian	OW	APD
LC Tribal 10-28D-45	28	040S	050W	4301351903	Indian	OW	APD
LC TRIBAL 13-20D-56	20	050S	060W	4301351904	Indian	OW	APD
Ute Tribal 14-17-55	17	050S	050W	4301351908	Indian	OW	APD
LC Tribal 3-27D-45	27	040S	050W	4301351911	Indian	OW	APD
LC TRIBAL 9-34D-56	34	050S	060W	4301351914	Indian	OW	APD
CC Fee 8R-9-37	9	030S	070W	4301351937	Fee	OW	APD
LC Tribal 10-33D-45	33	040S	050W	4301351939	Indian	OW	APD
LC Tribal 14-33D-45	33	040S	050W	4301351940	Indian	OW	APD
LC Tribal 10-27D-45	27	040S	050W	4301351941	Indian	OW	APD
LC Tribal 14-27D-45	27	040S	050W	4301351951	Indian	OW	APD
LC Tribal 6-33D-45	33	040S	050W	4301351955	Indian	OW	APD
LC Tribal 6-32D-45	32	040S	050W	4301351956	Indian	OW	APD
Federal 3-11D-65	11	060S	050W	4301351982	Federal	OW	APD
Federal 2-4-64	4	060S	040W	4301351983	Federal	OW	APD
Federal 5-11D-65	11	060S	050W	4301351984	Federal	OW	APD
Federal 7-4D-64	4	060S	040W	4301351985	Federal	OW	APD
Federal 3-4D-64	4	060S	040W	4301351986	Federal	OW	APD
Federal 8-4D-64	4	060S	040W	4301351988	Federal	OW	APD
Federal 6-4D-64	4	060S	040W	4301351989	Federal	OW	APD
Federal 7-9D-64	9	060S	040W	4301351990	Federal	OW	APD
Federal 4-4D-64	4	060S	040W	4301351991	Federal	OW	APD
Federal 9-4D-64	4	060S	040W	4301352004	Federal	OW	APD
Federal 10-4D-64	4	060S	040W	4301352011	Federal	OW	APD
Federal 3-9D-64	9	060S	040W	4301352015	Federal	OW	APD
Federal 1-9D-64	9	060S	040W	4301352020	Federal	OW	APD
Federal 6-9-64	9	060S	040W	4301352021	Federal	OW	APD
Federal 8-9D-64	9	060S	040W	4301352023	Federal	OW	APD
Federal 1-4D-64	4	060S	040W	4301352025	Federal	OW	APD
Federal 16-4D-64	4	060S	040W	4301352026	Federal	OW	APD
LC Tribal 10-23D-45	23	040S	050W	4301352029	Indian	OW	APD
Federal 15-4D-64	4	060S	040W	4301352032	Federal	OW	APD
Federal 5-9D-64	9	060S	040W	4301352035	Federal	OW	APD
Federal 9-9D-64	9	060S	040W	4301352036	Federal	OW	APD
Federal 11-9D-64	9	060S	040W	4301352037	Federal	OW	APD
Federal 12-9D-64	9	060S	040W	4301352038	Federal	OW	APD
Federal 13-9D-64	9	060S	040W	4301352039	Federal	OW	APD
FEDERAL 14-9D-64	9	060S	040W	4301352040	Federal	OW	APD
Federal 10-9D-64	9	060S	040W	4301352041	Federal	OW	APD
Federal 2-9D-64	9	060S	040W	4301352042	Federal	OW	APD
Federal 15-9D-64	9	060S	040W	4301352043	Federal	OW	APD
Federal 16-9D-64	9	060S	040W	4301352044	Federal	OW	APD
LC Tribal 10-32D-45	32	040S	050W	4301352065	Indian	OW	APD
LC Tribal 16-28D-45	28	040S	050W	4301352073	Indian	OW	APD
LC Tribal 15-24D-45	24	040S	050W	4301352074	Indian	OW	APD
LC Tribal 13-17D-56	17	050S	060W	4301352076	Indian	OW	APD
LC Tribal 15-17D-56	17	050S	060W	4301352077	Indian	OW	APD
LC Tribal 5-26D-56	26	050S	060W	4301352097	Indian	OW	APD
LC Tribal 11-26D-56	26	050S	060W	4301352098	Indian	OW	APD

Berry Petroleum Company, LLC (N4075) to Linn Operating, Inc. (N4115)
 Effective June 1, 2014

LC Tribal 13-26D-56	26	050S	060W	4301352099	Indian	OW	APD	
LC Tribal 2-27D-45	27	040S	050W	4301352100	Indian	OW	APD	
LC Tribal 8-27D-45	27	040S	050W	4301352101	Indian	OW	APD	
LC Tribal 4-9D-56	9	050S	060W	4301352102	Indian	OW	APD	
LC Tribal 8-32D-45	32	040S	050W	4301352135	Indian	OW	APD	
UTE Tribal 15-24D-54	24	050S	040W	4301352156	Indian	GW	APD	
UTE Tribal 9-24D-54	24	050S	040W	4301352157	Indian	GW	APD	
UTE Tribal 1-25D-54	25	050S	040W	4301352173	Indian	GW	APD	
UTE Tribal 9-25D-54	25	050S	040W	4301352177	Indian	GW	APD	
Myrin Tribal 9-10D-55	10	050S	050W	4301352189	Indian	OW	APD	
Myrin Tribal 16-10D-55	10	050S	050W	4301352190	Indian	OW	APD	
Myrin Tribal 10-10D-55	10	050S	050W	4301352191	Indian	OW	APD	
UTE Tribal 1-24D-54	24	050S	040W	4301352304	Indian	GW	APD	
UTE Tribal 7-24D-54	24	050S	040W	4301352306	Indian	GW	APD	
UTE Tribal 12-25D-54	25	050S	040W	4301352308	Indian	GW	APD	
UTE Tribal 4-13D-54	13	050S	040W	4301352321	Indian	GW	APD	
UTE Tribal 13-25D-54	25	050S	040W	4301352322	Indian	GW	APD	
Abbott Fee 1-6D-54	6	050S	040W	4301352324	Fee	OW	APD	
Abbott Fee 7-6D-54	6	050S	040W	4301352327	Fee	OW	APD	
UTE Tribal 3-24D-54	24	050S	040W	4301352347	Indian	GW	APD	
UTE Tribal 5-24D-54	24	050S	040W	4301352348	Indian	GW	APD	
State Tribal 7-12D-55	12	050S	050W	4301352369	Indian	OW	APD	
State Tribal 14-1D-55	1	050S	050W	4301352372	Indian	OW	APD	
State Tribal 11-1D-55	1	050S	050W	4301352373	Indian	OW	APD	
State Tribal 13-1D-55	1	050S	050W	4301352374	Indian	OW	APD	
State Tribal 12-2D-55	2	050S	050W	4301352391	Indian	OW	APD	
State Tribal 14-2D-55	2	050S	050W	4301352392	Indian	OW	APD	
State Tribal 13-2D-55	2	050S	050W	4301352393	Indian	OW	APD	
State Tribal 14-3D-55	3	050S	050W	4301352430	Indian	OW	APD	
State Tribal 11-3D-55	3	050S	050W	4301352434	Indian	OW	APD	
State Tribal 13-3D-55	3	050S	050W	4301352435	Indian	OW	APD	
UTE TRIBAL 2-5D-55	5	050S	050W	4301352450	Indian	OW	APD	
Ute Tribal 1-5D-55	5	050S	050W	4301352456	Indian	OW	APD	BRUNDAGE CANYON
Ute Tribal 7-5-55	5	050S	050W	4301352459	Indian	OW	APD	
Ute Tribal 3-16D-54	9	050S	040W	4301352467	Indian	OW	APD	
State Tribal 1-3D-55	3	050S	050W	4301352471	Indian	OW	APD	
State Tribal 2-3D-55	3	050S	050W	4301352472	Indian	OW	APD	
State Tribal 7-3D-55	3	050S	050W	4301352473	Indian	OW	APD	
State Tribal 8-3D-55	3	050S	050W	4301352474	Indian	OW	APD	
UTE FEE 10-9D-54	9	050S	040W	4301352475	Fee	OW	APD	
UTE FEE 12-9D-54	9	050S	040W	4301352476	Fee	OW	APD	
UTE FEE 16-9D-54	9	050S	040W	4301352478	Fee	OW	APD	
Ute Tribal 2-16D-54	9	050S	040W	4301352481	Indian	OW	APD	
Federal 14-6D-65	6	060S	050W	4301352495	Federal	OW	APD	
Federal 13-6D-65	6	060S	050W	4301352496	Federal	OW	APD	
Federal 11-6D-65	6	060S	050W	4301352497	Federal	OW	APD	
Federal 10-6D-65	6	060S	050W	4301352498	Federal	OW	APD	
State Tribal 3-3D-55	3	050S	050W	4301352532	Indian	OW	APD	
State Tribal 4-3D-55	3	050S	050W	4301352533	Indian	OW	APD	
State Tribal 5-3D-55	3	050S	050W	4301352535	Indian	OW	APD	
State Tribal 6-3D-55	3	050S	050W	4301352536	Indian	OW	APD	
Federal 2-7D-65	7	060S	050W	4301352537	Federal	OW	APD	
Federal 5-7D-65	7	060S	050W	4301352538	Federal	OW	APD	
Federal 4-7D-65	7	060S	050W	4301352541	Federal	OW	APD	
UTE FEE 11-9D-54	9	050S	040W	4301352544	Fee	OW	APD	
UTE TRIBAL 15-12D-55	12	050S	050W	4301352549	Indian	OW	APD	
UTE TRIBAL 6-5D-55	5	050S	050W	4301352556	Indian	OW	APD	
UTE TRIBAL 5-5D-55	5	050S	050W	4301352557	Indian	OW	APD	
UTE TRIBAL 4-5D-55	5	050S	050W	4301352558	Indian	OW	APD	
UTE TRIBAL 3-5D-55	5	050S	050W	4301352559	Indian	OW	APD	
Federal 3-7-65	7	060S	050W	4301352560	Federal	OW	APD	
Ute Tribal 9-11D-55	11	050S	050W	4301352564	Indian	OW	APD	
UTE TRIBAL 10-11D-55	11	050S	050W	4301352566	Indian	OW	APD	
UTE TRIBAL 15-11D-55	11	050S	050W	4301352567	Indian	OW	APD	
Federal 1-7D-65	6	060S	050W	4301352589	Federal	OW	APD	
Federal 16-6D-65	6	060S	050W	4301352590	Federal	OW	APD	

Berry Petroleum Company, LLC (N4075) to Linn Operating, Inc. (N4115)
Effective June 1, 2014

Federal 15-6D-65	6	060S	050W	4301352591	Federal	OW	APD
UTE TRIBAL 14-12D-55	12	050S	050W	4301352592	Indian	OW	APD
UTE TRIBAL 13-12D-55	12	050S	050W	4301352593	Indian	OW	APD
UTE TRIBAL 10-11D-54	11	050S	040W	4301352603	Indian	OW	APD
UTE TRIBAL 9-11D-54	11	050S	040W	4301352604	Indian	OW	APD
UTE TRIBAL 15-11-54	11	050S	040W	4301352605	Indian	OW	APD
UTE TRIBAL 16-11D-54	11	050S	040W	4301352606	Indian	OW	APD
UTE TRIBAL 14-11D-55	11	050S	050W	4301352610	Indian	OW	APD
UTE TRIBAL 13-11D-55	11	050S	050W	4301352611	Indian	OW	APD
UTE TRIBAL 12-11D-55	11	050S	050W	4301352612	Indian	OW	APD
UTE TRIBAL 11-11D-55	11	050S	050W	4301352613	Indian	OW	APD
Federal 6-7D-65	7	060S	050W	4301352682	Federal	OW	APD
Federal 11-7D-65	7	060S	050W	4301352683	Federal	OW	APD
Federal 10-7D-65	7	060S	050W	4301352684	Federal	OW	APD
Federal 7-7D-65	7	060S	050W	4301352685	Federal	OW	APD
UTE TRIBAL 14-30D-55	30	050S	050W	4301352687	Indian	OW	APD
UTE TRIBAL 13-30D-55	30	050S	050W	4301352688	Indian	OW	APD
UTE TRIBAL 12-30D-55	30	050S	050W	4301352689	Indian	OW	APD
UTE TRIBAL 11-30D-55	30	050S	050W	4301352690	Indian	OW	APD
UTE TRIBAL 7-17D-55	17	050S	050W	4301352691	Indian	OW	APD
UTE TRIBAL 6-17D-55	17	050S	050W	4301352692	Indian	OW	APD
UTE TRIBAL 3-17D-55	17	050S	050W	4301352693	Indian	OW	APD
UTE TRIBAL 2-17D-55	17	050S	050W	4301352694	Indian	OW	APD
UTE TRIBAL 4-17D-55	17	050S	050W	4301352695	Indian	OW	APD
State Tribal 3-12D-55	12	050S	050W	4301352697	Indian	OW	APD
State Tribal 4-12D-55	12	050S	050W	4301352698	Indian	OW	APD
UTE TRIBAL 12-31D-55	31	050S	050W	4301352699	Indian	OW	APD
UTE TRIBAL 13-31D-55	31	050S	050W	4301352700	Indian	OW	APD
UTE TRIBAL 14-31D-55	31	050S	050W	4301352701	Indian	OW	APD
UTE TRIBAL 14-13D-54	13	050S	040W	4301352702	Indian	OW	APD
UTE TRIBAL 11-31-55	31	050S	050W	4301352703	Indian	OW	APD
State Tribal 3-11D-55	11	050S	050W	4301352704	Indian	OW	APD
State Tribal 4-11D-55	11	050S	050W	4301352705	Indian	OW	APD
State Tribal 5-11D-55	11	050S	050W	4301352706	Indian	OW	APD
State Tribal 6-11D-55	11	050S	050W	4301352707	Indian	OW	APD
State Tribal 8-11D-55	11	050S	050W	4301352708	Indian	OW	APD
State Tribal 7-11D-55	11	050S	050W	4301352709	Indian	OW	APD
State Tribal 2-11D-55	11	050S	050W	4301352710	Indian	OW	APD
State Tribal 1-11D-55	11	050S	050W	4301352711	Indian	OW	APD
UTE TRIBAL 9-4D-55	4	050S	050W	4301352713	Indian	OW	APD
State Tribal 2-10D-55	10	050S	050W	4301352714	Indian	OW	APD
State Tribal 7-10D-55	10	050S	050W	4301352715	Indian	OW	APD
State Tribal 8-10D-55	10	050S	050W	4301352716	Indian	OW	APD
UTE TRIBAL 10-4D-55	4	050S	050W	4301352717	Indian	OW	APD
UTE TRIBAL 15-4D-55	4	050S	050W	4301352718	Indian	OW	APD
State Tribal 1-10D-55	10	050S	050W	4301352720	Indian	OW	APD
UTE TRIBAL 16-4D-55	4	050S	050W	4301352721	Indian	OW	APD
State Tribal 3-10D-55	10	050S	050W	4301352723	Indian	OW	APD
State Tribal 4-10D-55	10	050S	050W	4301352724	Indian	OW	APD
State Tribal 5-10D-55	10	050S	050W	4301352725	Indian	OW	APD
State Tribal 6-10D-55	10	050S	050W	4301352726	Indian	OW	APD
UTE TRIBAL 11-5D-55	5	050S	050W	4301352727	Indian	OW	APD
UTE TRIBAL 12-5D-55	5	050S	050W	4301352728	Indian	OW	APD
UTE TRIBAL 13-5D-55	5	050S	050W	4301352729	Indian	OW	APD
UTE TRIBAL 14-5D-55	5	050S	050W	4301352730	Indian	OW	APD
UTE TRIBAL 9-30D-55	30	050S	050W	4301352731	Indian	OW	APD
State Tribal 15-2D-55	2	050S	050W	4301352732	Indian	OW	APD
State Tribal 16-2D-55	2	050S	050W	4301352733	Indian	OW	APD
State Tribal 10-2D-55	2	050S	050W	4301352734	Indian	OW	APD
State Tribal 9-2D-55	2	050S	050W	4301352735	Indian	OW	APD
UTE TRIBAL 10-30D-55	30	050S	050W	4301352736	Indian	OW	APD
UTE TRIBAL 15-30D-55	30	050S	050W	4301352737	Indian	OW	APD
UTE TRIBAL 16-30D-55	30	050S	050W	4301352738	Indian	OW	APD
Myrin Tribal 9-19D-55	19	050S	050W	4301352739	Indian	OW	APD
State Tribal 16-3D-55	3	050S	050W	4301352740	Indian	OW	APD
State Tribal 15-3D-55	3	050S	050W	4301352741	Indian	OW	APD

Berry Petroleum Company, LLC (N4075) to Linn Operating, Inc. (N4115)
Effective June 1, 2014

State Tribal 10-3D-55	3	050S	050W	4301352742		Indian	OW	APD	
State Tribal 9-3D-55	3	050S	050W	4301352743		Indian	OW	APD	
Myrin Tribal 15-19D-55	19	050S	050W	4301352744		Indian	OW	APD	
Myrin Tribal 13-19D-55	19	050S	050W	4301352745		Indian	OW	APD	
Myrin Tribal 12-19D-55	19	050S	050W	4301352746		Indian	OW	APD	
UTE TRIBAL 5-4D-55	4	050S	050W	4301352747		Indian	OW	APD	
UTE TRIBAL 4-4D-55	4	050S	050W	4301352748		Indian	OW	APD	
UTE TRIBAL 3-4D-55	4	050S	050W	4301352749		Indian	OW	APD	
UTE TRIBAL 6-4D-55	4	050S	050W	4301352754		Indian	OW	APD	
UTE TRIBAL 3-31D-55	31	050S	050W	4301352757		Indian	OW	APD	
UTE TRIBAL 5-31D-55	31	050S	050W	4301352758		Indian	OW	APD	
UTE TRIBAL 6-31D-55	31	050S	050W	4301352759		Indian	OW	APD	
UTE TRIBAL 7-31D-55	31	050S	050W	4301352764		Indian	OW	APD	
Myrin Tribal 11-19D-55	19	050S	050W	4301352765		Indian	OW	APD	
Federal 8-14D-65	14	060S	050W	4301352767		Federal	OW	APD	
Federal 7-14D-65	14	060S	050W	4301352768		Federal	OW	APD	
Federal 2-14D-65	14	060S	050W	4301352769		Federal	OW	APD	
Federal 1-14D-65	14	060S	050W	4301352770		Federal	OW	APD	
UTE TRIBAL 8-5D-55	5	050S	050W	4301352773		Indian	OW	APD	
UTE TRIBAL 4-31D-55	31	050S	050W	4301352795		Indian	OW	APD	
UTE TRIBAL 4-30D-55	30	050S	050W	4301352796		Indian	OW	APD	
UTE TRIBAL 5-30D-55	30	050S	050W	4301352797		Indian	OW	APD	
UTE TRIBAL 7-30D-55	30	050S	050W	4301352799		Indian	OW	APD	
Federal 1-13D-65	13	060S	050W	4301352800		Federal	OW	APD	
Federal 7-13D-65	13	060S	050W	4301352802		Federal	OW	APD	
UTE TRIBAL 1-30D-55	30	050S	050W	4301352809		Indian	OW	APD	
LC TRIBAL 6-25D-56	25	050S	060W	4301352810		Indian	OW	APD	
LC TRIBAL 4-25D-56	25	050S	060W	4301352812		Indian	OW	APD	
Federal 6-13D-65	13	060S	050W	4301352813		Federal	OW	APD	
Federal 4-13D-65	13	060S	050W	4301352814		Federal	OW	APD	
Federal 3-13D-65	13	060S	050W	4301352815		Federal	OW	APD	
Federal 3-16D-64	16	060S	040W	4301352823		Federal	OW	APD	
Federal 4-16D-64	16	060S	040W	4301352824		Federal	OW	APD	
Federal 5-16D-64	16	060S	040W	4301352825		Federal	OW	APD	
Federal 6-16D-64	16	060S	040W	4301352826		Federal	OW	APD	
Federal 5-13D-65	13	060S	050W	4301352827		Federal	OW	APD	
LC TRIBAL 1-25D-56	25	050S	060W	4301352835		Indian	OW	APD	
LC TRIBAL 2-25D-56	25	050S	060W	4301352836		Indian	OW	APD	
LC TRIBAL 8-25D-56	25	050S	060W	4301352837		Indian	OW	APD	
UTE FEE 1-13D-55	13	050S	050W	4301352838		Fee	OW	APD	
LC TRIBAL 9-25D-56	25	050S	060W	4301352840		Indian	OW	APD	
LC TRIBAL 15-25-56	25	050S	060W	4301352844		Indian	OW	APD	
Federal 9-5D-65	5	060S	050W	4301352846		Federal	OW	APD	
Federal 10-5D-65	5	060S	050W	4301352847		Federal	OW	APD	
LC TRIBAL 16-25D-56	25	050S	060W	4301352848		Indian	OW	APD	
LC TRIBAL 10-25D-56	25	050S	060W	4301352849		Indian	OW	APD	
UTE TRIBAL 8-30D-55	29	050S	050W	4301352855		Indian	OW	APD	
UTE TRIBAL 9-29D-55	29	050S	050W	4301352870		Indian	OW	APD	
UTE TRIBAL 6-24D-55	24	050S	050W	4301352871		Indian	OW	APD	
UTE TRIBAL 16-17D-55	17	050S	050W	4301352872		Indian	OW	APD	
UTE TRIBAL 13-27D-55	27	050S	050W	4301352882		Indian	OW	APD	
UTE TRIBAL 4-29D-55	29	050S	050W	4301352883		Indian	OW	APD	
UTE TRIBAL 1-29D-55	29	050S	050W	4301352884		Indian	OW	APD	
Federal 4-2D-65	2	060S	050W	4301352885		Federal	OW	APD	
Federal 5-2D-65	2	060S	050W	4301352886		Federal	OW	APD	
Federal 12-2D-65	2	060S	050W	4301352887		Federal	OW	APD	
LC TRIBAL 12-25D-56	25	050S	060W	4301352888		Indian	OW	APD	
LC TRIBAL 13-25D-56	25	050S	060W	4301352890		Indian	OW	APD	
LC TRIBAL 14-25D-56	25	050S	060W	4301352891		Indian	OW	APD	
Federal 15-3D-65	3	060S	050W	4301352892		Federal	OW	APD	
Federal 9-3D-65	3	060S	050W	4301352893		Federal	OW	APD	
Federal 8-3D-65	3	060S	050W	4301352894		Federal	OW	APD	
Federal 6-3D-65	3	060S	050W	4301352895		Federal	OW	APD	
UTE TRIBAL 6-28D-55	28	050S	050W	4301334056	18593	Indian	OW	DRL	
MOON TRIBAL 9-27D-54	27	050S	040W	4301334108	19095	Indian	OW	DRL	
LC TRIBAL 9-16D-56	16	050S	060W	4301350600	99999	Indian	OW	DRL	

Berry Petroleum Company, LLC N4075) to Linn Operating, Inc. (N4115)
Effective June 1, 2014

FEDERAL 15-6D-64	6	060S	040W	4301351219	18793	Federal	OW	DRL
UTE TRIBAL 9-21D-55	21	050S	050W	4301351258	19401	Indian	OW	DRL
STATE TRIBAL 2-12D-55	12	050S	050W	4301351310	19444	Indian	OW	DRL
UTE TRIBAL 7-10D-54	10	050S	040W	4301351365	19391	Indian	OW	DRL
LC TRIBAL 9-26D-56	26	050S	060W	4301351381	19433	Indian	OW	DRL
UTE TRIBAL 8-17D-55	17	050S	050W	4301351413	19388	Indian	OW	DRL
LC TRIBAL 9-24D-45	24	040S	050W	4301351431	18861	Indian	OW	DRL
LC TRIBAL 2-29D-45	29	040S	050W	4301351705	99999	Indian	OW	DRL
LC TAYLOR FEE 14-22D-56	22	050S	060W	4301351744	19508	Fee	OW	DRL
LC FEE 14-6D-56	6	050S	060W	4301351787	18910	Fee	OW	DRL
LC FEE 15-6-56	6	050S	060W	4301351792	19334	Fee	OW	DRL
LC Fee 14-36D-56	36	050S	060W	4301351878	19376	Fee	OW	DRL
LC Fee 12-36-56	36	050S	060W	4301351883	19377	Fee	OW	DRL
LC Tribal 6-29D-45	29	040S	050W	4301351902	19402	Indian	OW	DRL
Federal 4-6D-65	6	060S	050W	4301352005	19173	Federal	OW	DRL
Federal 12-6D-65	6	060S	050W	4301352006	19174	Federal	OW	DRL
UTE Tribal 14-18D-54	18	050S	040W	4301352213	19509	Indian	GW	DRL
UTE Tribal 15-31D-55	31	050S	050W	4301352309	19472	Indian	GW	DRL
UTE Tribal 16-31D-55	31	050S	050W	4301352318	19473	Indian	GW	DRL
State Tribal 1-12D-55	12	050S	050W	4301352390	19445	Indian	OW	DRL
State Tribal 16-6D-54	6	050S	040W	4301352394	19424	Indian	OW	DRL
State Tribal 10-6D-54	6	050S	040W	4301352395	19425	Indian	OW	DRL
State Tribal 9-6D-54	6	050S	040W	4301352396	19426	Indian	OW	DRL
State Tribal 7-7D-54	7	050S	040W	4301352426	19496	Indian	OW	DRL
State Tribal 1-7D-54	7	050S	040W	4301352427	19497	Indian	OW	DRL
State Tribal 2-7D-54	7	050S	040W	4301352428	19498	Indian	OW	DRL
State Tribal 3-7D-54	7	050S	040W	4301352429	19517	Indian	OW	DRL
State Tribal 4-7D-54	7	050S	040W	4301352431	99999	Indian	OW	DRL
State Tribal 5-7D-54	7	050S	040W	4301352432	99999	Indian	OW	DRL
State Tribal 6-7D-54	7	050S	040W	4301352433	19518	Indian	OW	DRL
State Tribal 11-6D-54	6	050S	040W	4301352452	19474	Indian	OW	DRL
State Tribal 12-6D-54	6	050S	040W	4301352453	19475	Indian	OW	DRL
State Tribal 13-6D-54	6	050S	040W	4301352454	19476	Indian	OW	DRL
State Tribal 14-6D-54	6	050S	040W	4301352455	19477	Indian	OW	DRL
Ute Tribal 1-9D-54	9	050S	040W	4301352465	19356	Indian	OW	DRL
Ute Tribal 7-9D-54	9	050S	040W	4301352466	19357	Indian	OW	DRL
UTE TRIBAL 12-5D-54	5	050S	040W	4301352480	19499	Indian	OW	DRL
UTE TRIBAL 13-5D-54	5	050S	040W	4301352484	19500	Indian	OW	DRL
UTE TRIBAL 14-5D-54	5	050S	040W	4301352493	19510	Indian	OW	DRL
State Tribal 13-11D-54	10	050S	040W	4301352561	19519	Indian	OW	DRL
State Tribal 1-18D-54	18	050S	040W	4301352568	19434	Indian	OW	DRL
State Tribal 2-18D-54	18	050S	040W	4301352576	19427	Indian	OW	DRL
State Tribal 8-18D-54	18	050S	040W	4301352577	19428	Indian	OW	DRL
State Tribal 4-18D-54	18	050S	040W	4301352607	19435	Indian	OW	DRL
State Tribal 3-18D-54	18	050S	040W	4301352608	19436	Indian	OW	DRL
State Tribal 6-18D-54	18	050S	040W	4301352609	19437	Indian	OW	DRL
State Tribal 5-12-55	12	050S	050W	4301352643	19446	Indian	OW	DRL
State Tribal 12-12D-55	12	050S	050W	4301352644	19447	Indian	OW	DRL
State Tribal 6-12D-55	12	050S	050W	4301352645	19438	Indian	OW	DRL
State Tribal 16-1D-55	1	050S	050W	4301352646	19483	Indian	OW	DRL
State Tribal 15-1D-55	1	050S	050W	4301352647	19484	Indian	OW	DRL
State Tribal 10-1D-55	1	050S	050W	4301352648	19485	Indian	OW	DRL
State Tribal 9-1D-55	1	050S	050W	4301352649	19486	Indian	OW	DRL
LC FEE 16-15D-56	14	050S	060W	4301352655	19520	Fee	OW	DRL
LC Tribal 2-22D-56	22	050S	060W	4301352663	99999	Indian	OW	DRL
LC Tribal 3-22D-56	22	050S	060W	4301352664	99999	Indian	OW	DRL
Federal 2-13-65	13	060S	050W	4301352801	19501	Federal	OW	DRL
Federal 8-13D-65	13	060S	050W	4301352803	19502	Federal	OW	DRL
Federal 12-8D-64	7	060S	040W	4301352832	99999	Federal	OW	DRL
Federal 5-8D-64	7	060S	040W	4301352833	99999	Federal	OW	DRL
Federal 4-8D-64	7	060S	040W	4301352834	99999	Federal	OW	DRL
Federal 3-8D-64	5	060S	040W	4301352845	19503	Federal	OW	DRL
LC TRIBAL 4H-31-56	31	050S	060W	4301351738		Indian	OW	NEW
Federal 14-7D-65	31	050S	060W	4301351910		Indian	OW	NEW
LC Fee 11-22-57	22	050S	070W	4301352127		Fee	OW	NEW
LC Fee 13-22D-57	22	050S	070W	4301352131		Fee	OW	NEW

Berry Petroleum Company, LLC N4075) to Linn Operating, Inc. (N4115)
Effective June 1, 2014

LC Tribal 5-22D-57	22	050S	070W	4301352133		Indian	OW	NEW	
LC Tribal 15-22D-57	22	050S	070W	4301352134		Indian	OW	NEW	
LC Tribal 11-18D-56	18	050S	060W	4301352140		Indian	OW	NEW	
LC Tribal 13-18D-56	18	050S	060W	4301352141		Indian	OW	NEW	
LC Tribal 15-18D-56	18	050S	060W	4301352142		Indian	OW	NEW	
LC Tribal 7-18D-56	18	050S	060W	4301352153		Indian	OW	NEW	
LC Tribal 5-18D-56	18	050S	060W	4301352154		Indian	OW	NEW	
LC Tribal 3-18-56	18	050S	060W	4301352155		Indian	OW	NEW	
LC Tribal 6-19D-56	19	050S	060W	4301352247		Indian	OW	NEW	
LC Tribal 4-19D-56	19	050S	060W	4301352248		Indian	OW	NEW	
Abbott Fee 3-6D-54	6	050S	040W	4301352325		Fee	OW	NEW	
LC Fee 9-11D-56	11	050S	060W	4301352479		Fee	OW	NEW	
Williams Tribal 8-4D-54	4	050S	040W	4301352650		Indian	OW	NEW	
Williams Tribal 7-4D-54	4	050S	040W	4301352651		Indian	OW	NEW	
Williams Tribal 2-4D-54	4	050S	040W	4301352652		Indian	OW	NEW	
Williams Tribal 1-4D-54	4	050S	040W	4301352653		Indian	OW	NEW	
Federal 9-8D-64	9	060S	040W	4301352880		Federal	OW	NEW	
Federal 16-8D-64	9	060S	040W	4301352881		Federal	OW	NEW	
LC Nielsen Tribal 6-33D-56	33	050S	060W	4301352896		Indian	OW	NEW	
LC Nielsen Tribal 2-33D-56	33	050S	060W	4301352897		Indian	OW	NEW	
LC Nielsen Tribal 4-33D-56	33	050S	060W	4301352898		Indian	OW	NEW	
LC Nielsen Tribal 5-33D-56	33	050S	060W	4301352899		Indian	OW	NEW	
UTE FEE 13-9D-54	9	050S	040W	4301352906		Fee	OW	NEW	
UTE FEE 2-34D-55	27	050S	050W	4301352971		Fee	OW	NEW	
Federal 13-7D-65	7	060S	050W	4301352974		Federal	OW	NEW	
Federal 14-7D-65	7	060S	050W	4301352975		Federal	OW	NEW	
UTE TRIBAL 6-27D-55	27	050S	050W	4301352976		Indian	OW	NEW	
LC Nielsen Tribal 12-27D-56	27	050S	060W	4301352977		Indian	OW	NEW	
LC Nielsen Tribal 13-27D-56	27	050S	060W	4301352978		Indian	OW	NEW	
LC Nielsen Tribal 16-28D-56	27	050S	060W	4301352979		Indian	OW	NEW	
LC Nielsen Fee 9-28D-56	27	050S	060W	4301352980		Fee	OW	NEW	
LC FEE 9-36D-56	36	050S	060W	4301352982		Fee	OW	NEW	
LC FEE 15-36D-56	36	050S	060W	4301352983		Fee	OW	NEW	
LC TRIBAL 6-36D-56	36	050S	060W	4301352984		Indian	OW	NEW	
LC TRIBAL 5-36D-56	36	050S	060W	4301352985		Indian	OW	NEW	
LC TRIBAL 4-36D-56	36	050S	060W	4301352986		Indian	OW	NEW	
LC TRIBAL 3-36D-56	36	050S	060W	4301352987		Indian	OW	NEW	
LC TRIBAL 2-35D-56	35	050S	060W	4301352988		Indian	OW	NEW	
LC TRIBAL 1-35D-56	35	050S	060W	4301352989		Indian	OW	NEW	
UTE TRIBAL 13-3R-54	3	050S	040W	4301330924	9488	Indian	OW	OPS	
UTE TRIBAL 3-20D-55	20	050S	050W	4301333280	18424	Indian	OW	OPS	
LC TRIBAL 4H-17-56	17	050S	060W	4301333540	18067	Indian	OW	OPS	
LC TRIBAL 16-21-46	21	040S	060W	4301333575	16156	Indian	OW	OPS	
UTE TRIBAL 8-20D-55	20	050S	050W	4301333676	17308	Indian	OW	OPS	
UTE TRIBAL 14-14D-55	14	050S	050W	4301333699	18409	Indian	OW	OPS	
UTE TRIBAL 5-29D-55	29	050S	050W	4301333740	17306	Indian	OW	OPS	
UTE TRIBAL 7-32D-55	32	050S	050W	4301333794	18359	Indian	OW	OPS	
UTE TRIBAL 12-27D-55	27	050S	050W	4301333798	18360	Indian	OW	OPS	
FOY 9-33D-55	33	050S	050W	4301333802	17125	Fee	OW	OPS	
BERRY TRIBAL 2-23D-54	23	050S	040W	4301333805	18546	Indian	OW	OPS	
UTE TRIBAL 13-29D-55	29	050S	050W	4301333807	18378	Indian	OW	OPS	
UTE TRIBAL 16-28D-55	28	050S	050W	4301333887	18594	Indian	OW	OPS	
LC FEE 8-15D-56	15	050S	060W	4301350597	19347	Fee	OW	OPS	
SFW FEE 13-10D-54	10	050S	040W	4301350892	19186	Fee	OW	OPS	
SFW TRIBAL 11-10D-54	10	050S	040W	4301350893	19215	Indian	OW	OPS	
LC TRIBAL 5HH-5-56	4	050S	060W	4301350927	18463	Indian	OW	OPS	
LC TRIBAL 16-34D-45	34	040S	050W	4301350977	18658	Indian	OW	OPS	
LC TRIBAL 3-4D-56	4	050S	060W	4301351000	18852	Indian	OW	OPS	
FEDERAL 7-12D-65	12	060S	050W	4301351058	18717	Federal	OW	OPS	
LC TRIBAL 2-33D-45	33	040S	050W	4301351402	18854	Indian	OW	OPS	
LC TRIBAL 9-3D-56	3	050S	060W	4301351514	18948	Indian	OW	OPS	
LC Tribal 3-34D-56	34	050S	060W	4301352087	19234	Indian	OW	OPS	
LC Tribal 7-34D-56	34	050S	060W	4301352088	19235	Indian	OW	OPS	
Ute Tribal 5-9D-54	9	050S	040W	4301352463	19354	Indian	OW	OPS	
Ute Tribal 3-9D-54	9	050S	040W	4301352464	19355	Indian	OW	OPS	
BC UTE TRIBAL 4-22	22	050S	040W	4301330755	2620	Indian	OW	P	

Berry Petroleum Company, LLC N4075) to Linn Operating, Inc. (N4115)
Effective June 1, 2014

B C UTE TRIBAL 16-16	16	050S	040W	4301330841	9489	Indian	OW	P	
B C UTE TRIBAL 14-15	15	050S	040W	4301330842	9440	Indian	OW	P	
UTE TRIBAL 1-32R	32	050S	040W	4301330872	13020	Indian	OW	P	
UTE TRIBAL 23-3R	23	050S	040W	4301330886	13034	Indian	OW	P	
S COTTONWOOD RIDGE UTE TRIBAL 1-19	19	050S	040W	4301330933	9845	Indian	OW	P	BRUNDAGE CANYON
TABBY CYN UTE TRIBAL 1-25	25	050S	050W	4301330945	9722	Indian	OW	P	
S BRUNDAGE UTE TRIBAL 1-30	30	050S	040W	4301330948	9850	Indian	OW	P	
SOWERS CYN UTE TRIBAL 3-26	26	050S	050W	4301330955	10423	Indian	OW	P	
UTE TRIBAL 3-24R-55 (REENTRY)	24	050S	050W	4301330960	15173	Indian	OW	P	
UTE TRIBAL 1-20	20	050S	040W	4301330966	9925	Indian	OW	P	
T C UTE TRIBAL 9-23X	23	050S	050W	4301330999	9720	Indian	OW	P	
UTE TRIBAL 15-24R	24	050S	050W	4301331129	11985	Indian	OW	P	
S BRUNDAGE CYN UTE TRIBAL 4-27	27	050S	040W	4301331131	9851	Indian	OW	P	
UTE TRIBAL 5-13	13	050S	050W	4301331152	10421	Indian	OW	P	
UTE TRIBAL 7-20R-54	20	050S	040W	4301331281	14088	Indian	OW	P	
Z and T UTE TRIBAL 7-19	19	050S	040W	4301331282	11131	Indian	OW	P	BRUNDAGE CANYON
UTE TRIBAL 13-19	19	050S	040W	4301331284	11134	Indian	OW	P	
Z and T UTE TRIBAL 7-25	25	050S	050W	4301331310	11416	Indian	OW	P	
UTE TRIBAL 13-17	17	050S	040W	4301331546	11921	Indian	OW	P	BRUNDAGE CANYON
UTE TRIBAL 11-19	19	050S	040W	4301331547	11920	Indian	OW	P	
UTE TRIBAL 13-22	22	050S	040W	4301331548	11926	Indian	OW	P	
UTE TRIBAL 1-28	28	050S	040W	4301331549	11925	Indian	OW	P	
UTE TRIBAL 4-30	30	050S	040W	4301331550	11914	Indian	OW	P	
UTE TRIBAL 15-16	16	050S	040W	4301331648	11951	Indian	OW	P	
UTE TRIBAL 16-18	18	050S	040W	4301331650	11946	Indian	OW	P	BRUNDAGE CANYON
UTE TRIBAL 5-20	20	050S	040W	4301331651	11957	Indian	OW	P	
UTE TRIBAL 15-23	23	050S	050W	4301331671	11989	Indian	OW	P	
TABBY CANYON 1-21	21	050S	050W	4301331699	12225	Indian	OW	P	
TABBY CANYON 8-22	22	050S	050W	4301331700	12008	Indian	OW	P	
SOWERS CANYON 9-27	27	050S	050W	4301331701	11997	Indian	OW	P	
UTE TRIBAL 3-19	19	050S	040W	4301331830	12197	Indian	OW	P	
UTE TRIBAL 9-19	19	050S	040W	4301331831	12175	Indian	OW	P	
UTE TRIBAL 15-19	19	050S	040W	4301331832	12180	Indian	OW	P	
UTE TRIBAL 2-25	25	050S	050W	4301331833	12153	Indian	OW	P	
UTE TRIBAL 3-25	25	050S	050W	4301331834	12152	Indian	OW	P	
UTE TRIBAL 11-24	24	050S	050W	4301331909	12190	Indian	OW	P	
UTE TRIBAL 13-24	24	050S	050W	4301331910	12217	Indian	OW	P	
UTE TRIBAL 11-25	25	050S	050W	4301331911	12182	Indian	OW	P	
UTE TRIBAL 1-26	26	050S	050W	4301331912	12235	Indian	OW	P	
UTE TRIBAL 2-19	19	050S	040W	4301332140	12795	Indian	OW	P	BRUNDAGE CANYON
UTE TRIBAL 6-25H	25	050S	050W	4301332143	12750	Indian	OW	P	
UTE TRIBAL 9-18	18	050S	040W	4301332144	12746	Indian	OW	P	BRUNDAGE CANYON
UTE TRIBAL 11-17	17	050S	040W	4301332145	12747	Indian	OW	P	BRUNDAGE CANYON
UTE TRIBAL 12-17	17	050S	040W	4301332146	12745	Indian	OW	P	BRUNDAGE CANYON
UTE TRIBAL 14-17	17	050S	040W	4301332147	12755	Indian	OW	P	BRUNDAGE CANYON
UTE TRIBAL 15-18	18	050S	040W	4301332148	12794	Indian	OW	P	BRUNDAGE CANYON
UTE TRIBAL 6-22	22	050S	040W	4301332163	12974	Indian	OW	P	
UTE TRIBAL 6-21	21	050S	040W	4301332164	12994	Indian	OW	P	
UTE TRIBAL 7-28	28	050S	040W	4301332166	12995	Indian	OW	P	
UTE TRIBAL 11-20	20	050S	040W	4301332168	12946	Indian	OW	P	
UTE TRIBAL 13-25	25	050S	050W	4301332169	12857	Indian	OW	P	
UTE TRIBAL 2-27	27	050S	040W	4301332179	12975	Indian	OW	P	
UTE TRIBAL 1-33	33	050S	040W	4301332185	13024	Indian	OW	P	
UTE TRIBAL 1-34	34	050S	040W	4301332186	13121	Indian	OW	P	
UTE TRIBAL 2-35	35	050S	050W	4301332187	13021	Indian	OW	P	
UTE TRIBAL 4-36	36	050S	050W	4301332188	13063	Indian	OW	P	
UTE TRIBAL 5-28	28	050S	040W	4301332189	13026	Indian	OW	P	
UTE TRIBAL 5-31	31	050S	040W	4301332190	13080	Indian	OW	P	
UTE TRIBAL 9-26	26	050S	040W	4301332191	13101	Indian	OW	P	
UTE TRIBAL 11-28	28	050S	040W	4301332192	13022	Indian	OW	P	
UTE TRIBAL 3-29	29	050S	040W	4301332193	13042	Indian	OW	P	
UTE TRIBAL 5-19	19	050S	040W	4301332204	13090	Indian	OW	P	
UTE TRIBAL 12-15	15	050S	040W	4301332205	13100	Indian	OW	P	
UTE TRIBAL 13-20	20	050S	040W	4301332206	13048	Indian	OW	P	
UTE TRIBAL 1-24-55	24	050S	050W	4301332259	13618	Indian	OW	P	
UTE TRIBAL 3-28-54	28	050S	040W	4301332261	13644	Indian	OW	P	

Berry Petroleum Company, LLC (N4075) to Linn Operating, Inc. (N4115)
Effective June 1, 2014

UTE TRIBAL 5-24-55	24	050S	050W	4301332263	13621	Indian	OW	P	
UTE TRIBAL 5-26-55	26	050S	050W	4301332264	13642	Indian	OW	P	
UTE TRIBAL 6-36-55	36	050S	050W	4301332265	13600	Indian	OW	P	
UTE TRIBAL 9-24-55	24	050S	050W	4301332268	13620	Indian	OW	P	
UTE TRIBAL 11-23-55	23	050S	050W	4301332269	13572	Indian	OW	P	
UTE TRIBAL 15-25-55	25	050S	050W	4301332271	13566	Indian	OW	P	
UTE TRIBAL 16-14-55	14	050S	050W	4301332272	13567	Indian	OW	P	
UTE TRIBAL 15-27-55	27	050S	050W	4301332339	14020	Indian	OW	P	
UTE TRIBAL 5-15-55	15	050S	050W	4301332344	13606	Indian	OW	P	
UTE TRIBAL 7-20-55	20	050S	050W	4301332346	13607	Indian	OW	P	
MOON TRIBAL 12-23-54	23	050S	040W	4301332347	14008	Indian	OW	P	
UTE TRIBAL 14-28-55	28	050S	050W	4301332348	13580	Indian	OW	P	
UTE TRIBAL 16-29-55	29	050S	050W	4301332349	13581	Indian	OW	P	
UTE TRIBAL 2-32-55	32	050S	050W	4301332350	13695	Indian	OW	P	
UTE TRIBAL 16-35-55	35	050S	050W	4301332352	14267	Indian	OW	P	
UTE TRIBAL 10-35-55	35	050S	050W	4301332353	13645	Indian	OW	P	
UTE TRIBAL 12-36-55	36	050S	050W	4301332354	13643	Indian	OW	P	
UTE TRIBAL 14-36-55	36	050S	050W	4301332355	14262	Indian	OW	P	
UTE TRIBAL 16-36-55	36	050S	050W	4301332356	14122	Indian	OW	P	
UTE TRIBAL 4-33-55	33	050S	050W	4301332357	13685	Indian	OW	P	
UTE TRIBAL 15-17-55	17	050S	050W	4301332358	13698	Indian	OW	P	
UTE TRIBAL 12-14-54	14	050S	040W	4301332369	13647	Indian	OW	P	
UTE TRIBAL 3-20-54	20	050S	040W	4301332377	13955	Indian	OW	P	BRUNDAGE CANYON
UTE TRIBAL 4-21-54	21	050S	040W	4301332378	13907	Indian	OW	P	
UTE TRIBAL 9-20-54	20	050S	040W	4301332379	13906	Indian	OW	P	
UTE TRIBAL 5-30-54	30	050S	040W	4301332380	13905	Indian	OW	P	
UTE TRIBAL 16-21-54	21	050S	040W	4301332381	13912	Indian	OW	P	BERRY PILOT EOR 246-02
UTE TRIBAL 15-30-54	30	050S	040W	4301332382	13944	Indian	OW	P	
UTE TRIBAL 9-30-54	30	050S	040W	4301332383	14050	Indian	OW	P	
UTE TRIBAL 14-21-54	21	050S	040W	4301332384	13946	Indian	OW	P	
UTE TRIBAL 12-21-54	21	050S	040W	4301332385	13928	Indian	OW	P	
UTE TRIBAL 15-20-54	20	050S	040W	4301332386	13911	Indian	OW	P	
UTE TRIBAL 13-28-54	28	050S	040W	4301332387	13908	Indian	OW	P	
UTE TRIBAL 9-28-54	28	050S	040W	4301332388	13910	Indian	OW	P	
UTE TRIBAL 15-28-54	28	050S	040W	4301332389	13909	Indian	OW	P	
UTE TRIBAL 9-25-55	25	050S	050W	4301332390	13715	Indian	OW	P	
MOON TRIBAL 6-27-54	27	050S	040W	4301332407	13969	Indian	OW	P	
MOON TRIBAL 14-27-54	27	050S	040W	4301332408	13998	Indian	OW	P	
UTE TRIBAL 3-32-54	32	050S	040W	4301332410	13949	Indian	OW	P	
UTE TRIBAL 7-32-54	32	050S	040W	4301332411	13936	Indian	OW	P	
UTE TRIBAL 7-33-54	33	050S	040W	4301332413	13945	Indian	OW	P	
UTE TRIBAL 11-20-55	20	050S	050W	4301332415	14269	Indian	OW	P	
UTE TRIBAL 1-27-55	27	050S	050W	4301332416	13947	Indian	OW	P	
UTE TRIBAL 3-27-55	27	050S	050W	4301332417	14022	Indian	OW	P	
UTE TRIBAL 7-27-55	27	050S	050W	4301332418	13948	Indian	OW	P	
UTE TRIBAL 10-28-55	28	050S	050W	4301332419	14580	Indian	OW	P	
UTE TRIBAL 6-32-55	32	050S	050W	4301332420	14895	Indian	OW	P	
UTE TRIBAL 8-32-55	32	050S	050W	4301332421	14896	Indian	OW	P	
UTE TRIBAL 2-36-55	36	050S	050W	4301332422	13937	Indian	OW	P	
UTE TRIBAL 8-36-55	36	050S	050W	4301332423	14021	Indian	OW	P	
UTE TRIBAL 13-16-54	16	050S	040W	4301332511	13981	Indian	OW	P	
UTE TRIBAL 13-23-55	23	050S	050W	4301332513	13975	Indian	OW	P	
UTE TRIBAL 7-23-55	23	050S	050W	4301332514	13976	Indian	OW	P	
UTE TRIBAL 5-33-54	33	050S	040W	4301332521	14060	Indian	OW	P	
UTE TRIBAL 11-33-54	33	050S	040W	4301332522	14061	Indian	OW	P	
UTE TRIBAL 14-32-54	32	050S	040W	4301332523	14062	Indian	OW	P	
UTE TRIBAL 1-23-55	23	050S	050W	4301332524	14044	Indian	OW	P	
UTE TRIBAL 5-29-54	29	050S	040W	4301332525	14045	Indian	OW	P	
UTE TRIBAL 1-31-54	31	050S	040W	4301332526	14116	Indian	OW	P	
UTE TRIBAL 3-31-54	31	050S	040W	4301332527	14109	Indian	OW	P	
UTE TRIBAL 7-31-54	31	050S	040W	4301332528	14160	Indian	OW	P	
UTE TRIBAL 9-31-54	31	050S	040W	4301332529	14177	Indian	OW	P	
UTE TRIBAL 11-31-54	31	050S	040W	4301332530	14163	Indian	OW	P	
UTE TRIBAL 3-23-55	23	050S	050W	4301332536	14077	Indian	OW	P	
UTE TRIBAL 5-23-55	23	050S	050W	4301332537	14108	Indian	OW	P	
UTE TRIBAL 9-32-54	32	050S	040W	4301332538	14199	Indian	OW	P	

Berry Petroleum Company, LLC (N4075) to Linn Operating, Inc. (N4115)
Effective June 1, 2014

UTE TRIBAL 5-32-54	32	050S	040W	4301332539	14112	Indian	OW	P	
MOON TRIBAL 10-27-54	27	050S	040W	4301332540	14195	Indian	OW	P	
MOON TRIBAL 12-27-54	27	050S	040W	4301332541	14161	Indian	OW	P	
MOON TRIBAL 8-27-54	27	050S	040W	4301332543	14139	Indian	OW	P	
UTE TRIBAL 9-33-54	33	050S	040W	4301332549	14162	Indian	OW	P	
WILLIAMSON TRIBAL 3-34-54	34	050S	040W	4301332550	14222	Indian	OW	P	
WILLIAMSON TRIBAL 5-34-54	34	050S	040W	4301332551	14235	Indian	OW	P	
FEDERAL 6-2-65	2	060S	050W	4301332557	14655	Federal	OW	P	
UTE TRIBAL 15-29-54	29	050S	040W	4301332561	14316	Indian	OW	P	
UTE TRIBAL 7-29-54	29	050S	040W	4301332562	14354	Indian	OW	P	
UTE TRIBAL 11-29-54	29	050S	040W	4301332563	14337	Indian	OW	P	
UTE TRIBAL 13-29-54	29	050S	040W	4301332564	14315	Indian	OW	P	
UTE TRIBAL 4-29-54	29	050S	040W	4301332565	14367	Indian	OW	P	
UTE TRIBAL 9-29-54	29	050S	040W	4301332566	14369	Indian	OW	P	
UTE TRIBAL 1-35-54	35	050S	040W	4301332567	14266	Indian	OW	P	
UTE TRIBAL 11-13-54	13	050S	040W	4301332568	14281	Indian	OW	P	
UTE TRIBAL 6-24-54	24	050S	040W	4301332570	14299	Indian	OW	P	
UTE TRIBAL 13-18-54	18	050S	040W	4301332571	14388	Indian	OW	P	
UTE TRIBAL 12-29-54	29	050S	040W	4301332572	14336	Indian	OW	P	
UTE TRIBAL 4-24-54	24	050S	040W	4301332573	14247	Indian	OW	P	
UTE TRIBAL 6-14-54	14	050S	040W	4301332586	15270	Indian	OW	P	
UTE TRIBAL 10-15-54	15	050S	040W	4301332587	14194	Indian	OW	P	
UTE TRIBAL 16-15-54	15	050S	040W	4301332588	14311	Indian	OW	P	
UTE TRIBAL 11-16-54	16	050S	040W	4301332589	14178	Indian	OW	P	
UTE TRIBAL 8-22-54	22	050S	040W	4301332590	14219	Indian	OW	P	
UTE TRIBAL 2-22-54	22	050S	040W	4301332591	14328	Indian	OW	P	
UTE TRIBAL 10-22-54	22	050S	040W	4301332592	14218	Indian	OW	P	
UTE TRIBAL 14-22-54	22	050S	040W	4301332593	14220	Indian	OW	P	
UTE TRIBAL 13-13-55	13	050S	050W	4301332599	15134	Indian	OW	P	
UTE TRIBAL 13-14-55	14	050S	050W	4301332600	14236	Indian	OW	P	
UTE TRIBAL 13-15-55	15	050S	050W	4301332602	14263	Indian	OW	P	
UTE TRIBAL 10-21-55	21	050S	050W	4301332603	14385	Indian	OW	P	
UTE TRIBAL 2-22-55	22	050S	050W	4301332604	14268	Indian	OW	P	
UTE TRIBAL 3-22-55	22	050S	050W	4301332605	14298	Indian	OW	P	
UTE TRIBAL 9-22-55	22	050S	050W	4301332606	14330	Indian	OW	P	
UTE TRIBAL 11-22-55	22	050S	050W	4301332607	14329	Indian	OW	P	
UTE TRIBAL 5-27-55	27	050S	050W	4301332614	14881	Indian	OW	P	
UTE TRIBAL 11-27-55	27	050S	050W	4301332615	14882	Indian	OW	P	
UTE TRIBAL 12-22-55	22	050S	050W	4301332616	14370	Indian	OW	P	
UTE TRIBAL 15-22-55	22	050S	050W	4301332617	14921	Indian	OW	P	
UTE TRIBAL 8-25-55	25	050S	050W	4301332620	14365	Indian	OW	P	
UTE TRIBAL 4-20-54	20	050S	040W	4301332621	14518	Indian	OW	P	BRUNDAGE CANYON
UTE TRIBAL 6-20-54	20	050S	040W	4301332622	14382	Indian	OW	P	BRUNDAGE CANYON
UTE TRIBAL 5-22-54	22	050S	040W	4301332624	14547	Indian	OW	P	
UTE TRIBAL 3-30-54	30	050S	040W	4301332625	14364	Indian	OW	P	
UTE TRIBAL 3-10-54	10	050S	040W	4301332663	14414	Indian	OW	P	
UTE TRIBAL 11-5-54	5	050S	040W	4301332664	14415	Indian	OW	P	
UTE TRIBAL 15-32-54	32	050S	040W	4301332666	14460	Indian	OW	P	
UTE TRIBAL 8-31-55	31	050S	050W	4301332673	14407	Indian	OW	P	
UTE TRIBAL 3-35-54	35	050S	040W	4301332675	14656	Indian	OW	P	
UTE TRIBAL 2-30-55	30	050S	050W	4301332680	14427	Indian	OW	P	
UTE TRIBAL 9-17-54	17	050S	040W	4301332687	15309	Indian	OW	P	
UTE TRIBAL 13-31-54	31	050S	040W	4301332688	14517	Indian	OW	P	
UTE TRIBAL 14-19-54	19	050S	040W	4301332690	14546	Indian	OW	P	
UTE TRIBAL 16-19-54	19	050S	040W	4301332691	14491	Indian	OW	P	
UTE TRIBAL 13-32-54	32	050S	040W	4301332692	14490	Indian	OW	P	
UTE TRIBAL 11-14-55	14	050S	050W	4301332693	15136	Indian	OW	P	
UTE TRIBAL 8-28-55	28	050S	050W	4301332694	14574	Indian	OW	P	
FEDERAL 6-1-65	1	060S	050W	4301332699	15776	Federal	OW	P	
UTE TRIBAL 9-15-55	15	050S	050W	4301332701	14573	Indian	OW	P	
UTE TRIBAL 14-20-54	20	050S	040W	4301332702	14459	Indian	OW	P	
#1 DLB 12-15-56	15	050S	060W	4301332710	14943	Fee	GW	P	
UTE TRIBAL 12-19-54	19	050S	040W	4301332716	14627	Indian	OW	P	
UTE TRIBAL 10-19-54	19	050S	040W	4301332717	14628	Indian	OW	P	
UTE TRIBAL 16-30-54	30	050S	040W	4301332718	14604	Indian	OW	P	
UTE TRIBAL 11-12-55	12	050S	050W	4301332721	14605	Indian	OW	P	

Berry Petroleum Company, LLC (N4075) to Linn Operating, Inc. (N4115)
Effective June 1, 2014

NIELSEN MARSING 13-14-56	14	050S	060W	4301332737	15060	Fee	OW	P	
TAYLOR HERRICK 10-22-56	22	050S	060W	4301332738	15058	Fee	OW	P	
UTE TRIBAL 16-20-54	20	050S	040W	4301332739	14671	Indian	OW	P	
UTE TRIBAL 10-20-54	20	050S	040W	4301332740	14691	Indian	OW	P	
UTE TRIBAL 4-28-54	28	050S	040W	4301332741	14672	Indian	OW	P	
UTE TRIBAL 13-33-54	33	050S	040W	4301332742	14736	Indian	OW	P	
UTE TRIBAL 15-31-54	31	050S	040W	4301332743	14690	Indian	OW	P	
UTE TRIBAL 8-30-54	30	050S	040W	4301332746	15583	Indian	OW	P	
UTE TRIBAL 10-25-55	25	050S	050W	4301332749	14758	Indian	OW	P	
UTE TRIBAL 14-25-55	25	050S	050W	4301332750	14798	Indian	OW	P	
UTE TRIBAL 3-36-55	36	050S	050W	4301332751	14842	Indian	OW	P	
UTE TRIBAL 16-16-55	16	050S	050W	4301332757	14865	Indian	OW	P	
UTE TRIBAL 3-21-55	21	050S	050W	4301332758	15112	Indian	OW	P	
UTE TRIBAL 16-25-55	25	050S	050W	4301332759	14821	Indian	OW	P	
UTE TRIBAL 1-36-55	36	050S	050W	4301332760	14822	Indian	OW	P	
UTE TRIBAL 7-22-54	22	050S	040W	4301332761	15661	Indian	OW	P	
UTE TRIBAL 2-31-54	31	050S	040W	4301332762	14845	Indian	OW	P	
UTE TRIBAL 2-28-54	28	050S	040W	4301332763	14723	Indian	OW	P	
UTE TRIBAL 10-28-54	28	050S	040W	4301332764	14722	Indian	OW	P	
UTE TRIBAL 12-28-54	28	050S	040W	4301332765	14701	Indian	OW	P	
UTE TRIBAL 8-28-54	28	050S	040W	4301332766	14777	Indian	OW	P	
UTE TRIBAL 4-31-54	31	050S	040W	4301332767	14494	Indian	OW	P	
UTE TRIBAL 15-33-54	33	050S	040W	4301332768	15210	Indian	OW	P	
UTE TRIBAL 12-25-55	25	050S	050W	4301332769	14799	Indian	OW	P	
UTE TRIBAL 16-24-54	24	050S	040W	4301332775	14762	Indian	OW	P	
UTE TRIBAL 14-25-54	25	050S	040W	4301332776	14753	Indian	OW	P	
UTE TRIBAL 8-25-54	25	050S	040W	4301332780	15280	Indian	OW	P	
UTE TRIBAL 9-35-54	35	050S	040W	4301332781	15535	Indian	OW	P	
MYRIN TRIBAL 14-19-55	19	050S	050W	4301332782	15184	Indian	OW	P	
UTE TRIBAL 6-30-55	30	050S	050W	4301332783	15163	Indian	OW	P	
MOON TRIBAL 4-23-54	23	050S	040W	4301332800	14985	Indian	OW	P	
MOON TRIBAL 5-27-54	27	050S	040W	4301332802	14984	Indian	OW	P	
UTE TRIBAL 2-32-54	32	050S	040W	4301332803	15151	Indian	OW	P	
UTE TRIBAL 15-35-54	35	050S	040W	4301332804	15185	Indian	OW	P	
UTE TRIBAL 5-35-54	35	050S	040W	4301332805	15485	Indian	OW	P	
UTE TRIBAL 13-35-54	35	050S	040W	4301332806	15292	Indian	OW	P	
UTE TRIBAL 11-35-54	35	050S	040W	4301332807	15317	Indian	OW	P	
UTE TRIBAL 8-19-54	19	050S	040W	4301332840	14946	Indian	OW	P	BRUNDAGE CANYON
UTE TRIBAL 13-20-55	20	050S	050W	4301332841	15097	Indian	OW	P	
UTE TRIBAL 16-22-54	22	050S	040W	4301332842	15015	Indian	OW	P	
MOON TRIBAL 6-23-54	23	050S	040W	4301332843	15113	Indian	OW	P	
UTE TRIBAL 11-26-54	26	050S	040W	4301332844	15233	Indian	OW	P	
MOON TRIBAL 11-27-54	27	050S	040W	4301332845	15135	Indian	OW	P	
MOON TRIBAL 15-27-54	27	050S	040W	4301332846	15115	Indian	OW	P	
UTE TRIBAL 10-31-54	31	050S	040W	4301332847	14956	Indian	OW	P	
ST TRIBAL 6-15-54	15	050S	040W	4301332848	16656	Indian	OW	P	
ST TRIBAL 2-15-54	15	050S	040W	4301332849	16959	Indian	OW	P	
ST TRIBAL 4-15-54	15	050S	040W	4301332850	17478	Indian	OW	P	
ST TRIBAL 8-15-54	15	050S	040W	4301332851	16279	Indian	OW	P	
UTE TRIBAL 11-25-54	25	050S	040W	4301332856	15430	Indian	OW	P	
UTE TRIBAL 3-30-55	30	050S	050W	4301332862	15340	Indian	OW	P	
UTE TRIBAL 7-19-55	19	050S	050W	4301332863	15279	Indian	OW	P	
UTE TRIBAL 8-19-55	19	050S	050W	4301332864	15241	Indian	OW	P	
UTE TRIBAL 6-19-54	19	050S	040W	4301332865	14947	Indian	OW	P	
UTE TRIBAL 12-20-54	20	050S	040W	4301332866	14924	Indian	OW	P	
UTE TRIBAL 3-21-54	21	050S	040W	4301332867	15554	Indian	OW	P	
UTE TRIBAL 2-26-54	26	050S	040W	4301332868	15231	Indian	OW	P	
UTE TRIBAL 8-31-54	31	050S	040W	4301332869	14970	Indian	OW	P	
UTE TRIBAL 8-32-54	32	050S	040W	4301332870	15152	Indian	OW	P	
UTE TRIBAL 4-33-54	33	050S	040W	4301332871	15040	Indian	OW	P	
UTE TRIBAL 6-33-54	33	050S	040W	4301332872	15059	Indian	OW	P	
UTE TRIBAL 9-22-54	22	050S	040W	4301332889	15607	Indian	OW	P	
UTE TRIBAL 5-26-54	26	050S	040W	4301332890	15268	Indian	OW	P	
UTE TRIBAL 13-26-54	26	050S	040W	4301332891	15287	Indian	OW	P	
UTE TRIBAL 6-28D-54	28	050S	040W	4301332892	15232	Indian	OW	P	
UTE TRIBAL 2-30D-54	30	050S	040W	4301332894	15298	Indian	OW	P	

Berry Petroleum Company, LLC (N4075) to Linn Operating, Inc. (N4115)
Effective June 1, 2014

UTE TRIBAL 4-32-54	32	050S	040W	4301332896	15555	Indian	OW	P
UTE TRIBAL 6-32D-54	32	050S	040W	4301332897	15312	Indian	OW	P
UTE TRIBAL 2-33D-54	33	050S	040W	4301332898	15271	Indian	OW	P
UTE TRIBAL 12-32-54	32	050S	040W	4301332925	15503	Indian	OW	P
UTE TRIBAL 16-32D-54	32	050S	040W	4301332926	16971	Indian	OW	P
MOON TRIBAL 16-23-54	23	050S	040W	4301332927	15219	Indian	OW	P
UTE TRIBAL 4-25-55	25	050S	050W	4301332928	15421	Indian	OW	P
UTE TRIBAL 7-36-55	36	050S	050W	4301332929	15341	Indian	OW	P
MOON TRIBAL 10-2-54	2	050S	040W	4301332931	15429	Indian	OW	P
UTE TRIBAL 10-24-54	24	050S	040W	4301332932	15364	Indian	OW	P
MYRIN TRIBAL 16-19-55	19	050S	050W	4301332934	15339	Indian	OW	P
UTE TRIBAL 2-31-55	31	050S	050W	4301332935	15428	Indian	OW	P
UTE TRIBAL 10-31-55	31	050S	050W	4301332936	15354	Indian	OW	P
MOON TRIBAL 1-27-54	27	050S	040W	4301332937	15308	Indian	OW	P
MOON TRIBAL 5-23-54	23	050S	040W	4301332938	15584	Indian	OW	P
ST TRIBAL 7-18-54	18	050S	040W	4301332952	15724	Indian	OW	P
ST TRIBAL 5-18-54	18	050S	040W	4301332953	15781	Indian	OW	P
UTE TRIBAL 15-15-54	15	050S	040W	4301332971	15310	Indian	OW	P
UTE TRIBAL 4-19-54	19	050S	040W	4301332972	15382	Indian	OW	P
UTE TRIBAL 8-20-54	20	050S	040W	4301332973	15245	Indian	OW	P
UTE TRIBAL 2-20-54	20	050S	040W	4301332974	15269	Indian	OW	P
UTE TRIBAL 7-15-55	15	050S	050W	4301332976	15311	Indian	OW	P
UTE TRIBAL 10-15-55	15	050S	050W	4301332977	15380	Indian	OW	P
UTE TRIBAL 1-15-55	15	050S	050W	4301332978	15299	Indian	OW	P
UTE TRIBAL 14-15-55	15	050S	050W	4301332979	15369	Indian	OW	P
UTE TRIBAL 11-15-55	15	050S	050W	4301332980	15342	Indian	OW	P
UTE TRIBAL 14-18-55	18	050S	050W	4301332984	15671	Indian	OW	P
UTE TRIBAL 14-24-56	24	050S	060W	4301332988	15740	Indian	OW	P
UTE TRIBAL 7-24-56	24	050S	060W	4301332989	15782	Indian	OW	P
UTE TRIBAL 11-25-56	25	050S	060W	4301332990	15627	Indian	OW	P
UTE TRIBAL 7-25-56	25	050S	060W	4301332991	15617	Indian	OW	P
UTE TRIBAL 5-25-56	25	050S	060W	4301332992	15648	Indian	OW	P
UTE TRIBAL 3-25-56	25	050S	060W	4301332993	15561	Indian	OW	P
UTE TRIBAL 13-15D-54	15	050S	040W	4301333039	15368	Indian	OW	P
UTE TRIBAL 16-28D-54	28	050S	040W	4301333041	15377	Indian	OW	P
UTE TRIBAL 14-31D-54	31	050S	040W	4301333042	15419	Indian	OW	P
UTE TRIBAL 4-22-55	22	050S	050W	4301333044	15381	Indian	OW	P
UTE TRIBAL 2-23-55	23	050S	050W	4301333045	15416	Indian	OW	P
UTE TRIBAL 16-23-55	23	050S	050W	4301333046	15211	Indian	OW	P
UTE TRIBAL 9-35-55	35	050S	050W	4301333047	15378	Indian	OW	P
UTE TRIBAL 7-35-55	35	050S	050W	4301333048	15367	Indian	OW	P
UTE TRIBAL 15-36-55	36	050S	050W	4301333049	15379	Indian	OW	P
UTE TRIBAL 10-12-55	12	050S	050W	4301333055	15618	Indian	OW	P
UTE TRIBAL 5-13-54	13	050S	040W	4301333075	15873	Indian	OW	P
UTE TRIBAL 16-29-54	29	050S	040W	4301333076	17074	Indian	OW	P
UTE TRIBAL 12-18-54	18	050S	040W	4301333077	15575	Indian	OW	P
UTE TRIBAL 8-33-54	33	050S	040W	4301333089	15398	Indian	OW	P
UTE TRIBAL 12-33-54	33	050S	040W	4301333090	15417	Indian	OW	P
UTE TRIBAL 16-33-54	33	050S	040W	4301333091	15397	Indian	OW	P
UTE TRIBAL 10-33-54	33	050S	040W	4301333092	15418	Indian	OW	P
UTE TRIBAL 14-33-54	33	050S	040W	4301333093	15399	Indian	OW	P
UTE TRIBAL 2-14-54	14	050S	040W	4301333111	16832	Indian	OW	P
UTE TRIBAL 14-14-54	14	050S	040W	4301333112	15440	Indian	OW	P
UTE TRIBAL 13-21-54	21	050S	040W	4301333113	15471	Indian	OW	P
UTE TRIBAL 11-21-54	21	050S	040W	4301333115	15470	Indian	OW	P
UTE TRIBAL 11-22-54	22	050S	040W	4301333116	15662	Indian	OW	P
UTE TRIBAL 2-21-55	21	050S	050W	4301333117	15582	Indian	OW	P
UTE TRIBAL 4-28-55	28	050S	050W	4301333118	15506	Indian	OW	P
UTE TRIBAL 8-29-55	29	050S	050W	4301333119	15507	Indian	OW	P
UTE TRIBAL 6-29-55	29	050S	050W	4301333120	15504	Indian	OW	P
TAYLOR FEE 13-22-56	22	050S	060W	4301333121	15525	Fee	OW	P
WILCOX ELIASON 7-15-56	15	050S	060W	4301333122	15526	Fee	OW	P
UTE TRIBAL 14-16-54	16	050S	040W	4301333123	15639	Indian	OW	P
UTE TRIBAL 1-16-54	16	050S	040W	4301333128	15420	Indian	OW	P
UTE TRIBAL 7-16-54	16	050S	040W	4301333130	15455	Indian	OW	P
UTE TRIBAL 12-16-54	16	050S	040W	4301333131	15456	Indian	OW	P

Berry Petroleum Company, LLC (N4075) to Linn Operating, Inc. (N4115)
Effective June 1, 2014

UTE TRIBAL 16-17-54	17	050S	040W	4301333132	15524	Indian	OW	P	
UTE TRIBAL 10-17-54	17	050S	040W	4301333133	15581	Indian	OW	P	
UTE TRIBAL 12-24D-55	24	050S	050W	4301333134	15567	Indian	OW	P	
WILCOX FEE 1-20-56	20	050S	060W	4301333150	15745	Fee	OW	P	
WILCOX FEE 15-16-56	16	050S	060W	4301333151	15527	Fee	OW	P	
NIELSEN FEE 13-11-56	11	050S	060W	4301333152	15600	Fee	OW	P	
UTE TRIBAL 2-29-54	29	050S	040W	4301333153	15919	Indian	OW	P	
UTE TRIBAL 14-29-54	29	050S	040W	4301333154	15831	Indian	OW	P	
UTE TRIBAL 10-29-54	29	050S	040W	4301333155	15847	Indian	OW	P	
UTE TRIBAL 10-24D-55	24	050S	050W	4301333156	15556	Indian	OW	P	
UTE TRIBAL 10-29D-55	29	050S	050W	4301333157	15505	Indian	OW	P	
UTE TRIBAL 6-29-54	29	050S	040W	4301333172	15846	Indian	OW	P	
UTE TRIBAL 12Q-25-55	25	050S	050W	4301333184	15744	Indian	OW	P	
UTE TRIBAL 3G-31-54	31	050S	040W	4301333185	15746	Indian	OW	P	
UTE TRIBAL 11-36-55	36	050S	050W	4301333186	15865	Indian	OW	P	
UTE TRIBAL 6-23D-55	23	050S	050W	4301333187	15996	Indian	OW	P	
UTE TRIBAL 8-14-54	14	050S	040W	4301333204	15656	Indian	OW	P	
UTE TRIBAL 10-14-54	14	050S	040W	4301333205	15680	Indian	OW	P	
UTE TRIBAL 11-15-54	15	050S	040W	4301333206	15643	Indian	OW	P	
UTE TRIBAL 9-16-54	16	050S	040W	4301333207	15660	Indian	OW	P	
UTE TRIBAL 3-22-54	22	050S	040W	4301333208	15640	Indian	OW	P	
UTE TRIBAL 15-13D-55	13	050S	050W	4301333212	15642	Indian	OW	P	
UTE TRIBAL 6-22D-55	22	050S	050W	4301333213	16831	Indian	OW	P	
UTE TRIBAL 11-36D-55	36	050S	050W	4301333214	15702	Indian	OW	P	
UTE TRIBAL 1-22D-54	22	050S	040W	4301333215	15641	Indian	OW	P	
BERRY TRIBAL 1-23-54	23	050S	040W	4301333216	15931	Indian	OW	P	
BERRY TRIBAL 15-23-54	23	050S	040W	4301333217	15932	Indian	OW	P	
UTE TRIBAL 9-36D-55	36	050S	050W	4301333239	15933	Indian	OW	P	
UTE TRIBAL 12-32-55	32	050S	050W	4301333266	15681	Indian	OW	P	
UTE TRIBAL 16-22D-55	22	050S	050W	4301333267	15703	Indian	OW	P	
UTE TRIBAL 11-13-55	13	050S	050W	4301333268	15692	Indian	OW	P	
UTE TRIBAL 7-14-55	14	050S	050W	4301333269	15693	Indian	OW	P	
UTE TRIBAL 4-14D-54	14	050S	040W	4301333270	15679	Indian	OW	P	
UTE TRIBAL 9S-19-54	19	050S	040W	4301333276	16153	Indian	OW	P	
UTE TRIBAL 14Q-28-54	28	050S	040W	4301333277	15818	Indian	OW	P	
UTE TRIBAL 14-28D-54	28	050S	040W	4301333278	15817	Indian	OW	P	
UTE TRIBAL 1-14D-55	14	050S	050W	4301333279	18408	Indian	OW	P	
UTE TRIBAL 10-18-54	18	050S	040W	4301333300	15747	Indian	OW	P	
UTE TRIBAL 5-21-54	21	050S	040W	4301333324	15748	Indian	OW	P	
UTE TRIBAL 6-31D-54	31	050S	040W	4301333325	16185	Indian	OW	P	
UTE TRIBAL 16-31D-54	31	050S	040W	4301333326	15800	Indian	OW	P	
UTE TRIBAL 16-13D-55	13	050S	050W	4301333327	15891	Indian	OW	P	
UTE TRIBAL 9-13D-55	13	050S	050W	4301333328	15892	Indian	OW	P	
UTE TRIBAL 15-21-55	21	050S	050W	4301333357	15791	Indian	OW	P	
UTE TRIBAL 10-23D-55	23	050S	050W	4301333358	15799	Indian	OW	P	
UTE TRIBAL 9-26D-55	26	050S	050W	4301333359	15853	Indian	OW	P	
UTE TRIBAL 10-26D-55	26	050S	050W	4301333360	15852	Indian	OW	P	
UTE TRIBAL 14-26D-55	26	050S	050W	4301333361	15938	Indian	OW	P	
UTE TRIBAL 15-26D-55	26	050S	050W	4301333362	15869	Indian	OW	P	
UTE TRIBAL 3-32D-55	32	050S	050W	4301333363	15936	Indian	OW	P	
UTE TRIBAL 13-14-54	14	050S	040W	4301333364	15790	Indian	OW	P	
MOON TRIBAL 7-27D-54	27	050S	040W	4301333365	15935	Indian	OW	P	
14-11-56 DLB	11	050S	060W	4301333378	15801	Fee	OW	P	
UTE TRIBAL 4-32-55	32	050S	050W	4301333379	15819	Indian	OW	P	
UTE TRIBAL 13H-16-55	16	050S	050W	4301333380	18357	Indian	OW	P	
BERRY TRIBAL 7-23-54	23	050S	040W	4301333381	15934	Indian	OW	P	
BERRY TRIBAL 9-34-54	34	050S	040W	4301333382	16024	Indian	OW	P	
BERRY TRIBAL 7-34-54	34	050S	040W	4301333383	16102	Indian	OW	P	
BERRY TRIBAL 4-34-54	34	050S	040W	4301333384	16588	Indian	OW	P	
FEDERAL 2-2-65	2	060S	050W	4301333385	16150	Federal	OW	P	
FEDERAL 10-3-65	3	060S	050W	4301333386	16297	Federal	OW	P	
FEDERAL 5-4-65	4	060S	050W	4301333387	17599	Federal	OW	P	
UTE TRIBAL 1A-29-54	29	050S	040W	4301333393	17075	Indian	OW	P	
BERRY TRIBAL 15-34-54	34	050S	040W	4301333411	16037	Indian	OW	P	
BERRY TRIBAL 8-23D-54	23	050S	040W	4301333417	16101	Indian	OW	P	
UTE TRIBAL 12-29D-55	29	050S	050W	4301333418	17307	Indian	OW	P	

Berry Petroleum Company, LLC N4075) to Linn Operating, Inc. (N4115)
Effective June 1, 2014

UTE TRIBAL 8-24-55	24	050S	050W	4301333420	15997	Indian	OW	P
UTE TRIBAL 5-25D-55	25	050S	050W	4301333421	16589	Indian	OW	P
BERRY TRIBAL 10-34D-54	34	050S	040W	4301333422	16038	Indian	OW	P
1-15-56 DLB	15	050S	060W	4301333447	15854	Fee	OW	P
FEDERAL 5-3-64	3	060S	040W	4301333448	16098	Federal	OW	P
FEDERAL 8-1-64	1	060S	040W	4301333449	16152	Federal	OW	P
FEDERAL 5-4-64	4	060S	040W	4301333450	17851	Federal	OW	P
FEDERAL 11-10-65	10	060S	050W	4301333451	16281	Federal	OW	P
BERRY TRIBAL 16-34D-54	34	050S	040W	4301333464	16280	Indian	OW	P
BERRY TRIBAL 9-23-54	23	050S	040W	4301333465	16590	Indian	OW	P
UTE TRIBAL 6-26D-55	26	050S	050W	4301333476	16657	Indian	OW	P
UTE TRIBAL 7-26D-55	26	050S	050W	4301333477	16658	Indian	OW	P
UTE TRIBAL 11-26D-55	26	050S	050W	4301333478	16659	Indian	OW	P
UTE TRIBAL 14Q-30-54	30	050S	040W	4301333479	16151	Indian	OW	P
FEDERAL 5-6-65	6	060S	050W	4301333489	17852	Federal	OW	P
FEDERAL 16-5-65	5	060S	050W	4301333490	16833	Federal	OW	P
FEDERAL 6-11-65	11	060S	050W	4301333491	16335	Federal	OW	P
LC TRIBAL 14-2-56	2	050S	060W	4301333492	18358	Indian	OW	P
UTE TRIBAL 1-31-55	31	050S	050W	4301333501	17104	Indian	OW	P
UTE TRIBAL 9-31-55	31	050S	050W	4301333508	17103	Indian	OW	P
BERRY TRIBAL 11-34D-54	34	050S	040W	4301333529	16099	Indian	OW	P
LC TRIBAL 2-16D-56	16	050S	060W	4301333538	17305	Indian	OW	P
LC TRIBAL 4-16-56	16	050S	060W	4301333539	16272	Indian	OW	P
LC TRIBAL 3-17-56	17	050S	060W	4301333541	16459	Indian	OW	P
FEDERAL 10-2-65	2	060S	050W	4301333542	16181	Federal	OW	P
UTE TRIBAL 4-20D-55	20	050S	050W	4301333549	18075	Indian	OW	P
UTE TRIBAL 8-23D-55	23	050S	050W	4301333552	16662	Indian	OW	P
LC TRIBAL 8-28-46	28	040S	060W	4301333576	16155	Indian	OW	P
LC TRIBAL 7-3-56	3	050S	060W	4301333577	16379	Indian	OW	P
LC TRIBAL 3-5-56	5	050S	060W	4301333580	17082	Indian	OW	P
FEDERAL 8-2D-64	2	060S	040W	4301333581	16100	Federal	OW	P
LC TRIBAL 13H-3-56	3	050S	060W	4301333591	18129	Indian	OW	P
LC FEE 6-12-57	12	050S	070W	4301333593	17083	Fee	OW	P
UTE TRIBAL 4-26D-54	26	050S	040W	4301333595	16591	Indian	OW	P
LC TRIBAL 8-4-56	4	050S	060W	4301333605	17046	Indian	OW	P
LC TRIBAL 12H-6-56	6	050S	060W	4301333606	18037	Indian	OW	P
LC TRIBAL 7-7D-56	7	050S	060W	4301333607	18038	Indian	OW	P
LC TRIBAL 1-9-56	9	050S	060W	4301333608	16380	Indian	OW	P
UTE TRIBAL 5-14-54	14	050S	040W	4301333619	16945	Indian	OW	P
UTE TRIBAL 10-26D-54	26	050S	040W	4301333620	16663	Indian	OW	P
UTE TRIBAL 7-26D-54	26	050S	040W	4301333621	16664	Indian	OW	P
UTE TRIBAL 13-36D-55	36	050S	050W	4301333624	17744	Indian	OW	P
UTE TRIBAL 6-26D-54	26	050S	040W	4301333625	16619	Indian	OW	P
UTE TRIBAL 1-22D-55	22	050S	050W	4301333626	16777	Indian	OW	P
UTE TRIBAL 4-23D-55	23	050S	050W	4301333627	16818	Indian	OW	P
UTE TRIBAL 2-27D-55	27	050S	050W	4301333628	16746	Indian	OW	P
UTE TRIBAL 12-28D-55	28	050S	050W	4301333645	17999	Indian	OW	P
UTE TRIBAL 13-28D-55	28	050S	050W	4301333646	18000	Indian	OW	P
UTE TRIBAL 14-26D-54	26	050S	040W	4301333673	16299	Indian	OW	P
UTE FEE 7-13D-55	13	050S	050W	4301333674	18089	Fee	OW	P
UTE TRIBAL 9-20D-55	20	050S	050W	4301333675	17309	Indian	OW	P
LC TRIBAL 11-17-56	17	050S	060W	4301333677	17600	Indian	OW	P
UTE TRIBAL 1-26D-54	26	050S	040W	4301333680	16638	Indian	OW	P
UTE TRIBAL 3-26D-54	26	050S	040W	4301333681	16665	Indian	OW	P
UTE TRIBAL 8-26D-54	26	050S	040W	4301333682	17031	Indian	OW	P
UTE TRIBAL 10-27D-55	27	050S	050W	4301333683	16666	Indian	OW	P
UTE TRIBAL 14-27D-55	27	050S	050W	4301333684	16667	Indian	OW	P
UTE TRIBAL 12-21D-55	21	050S	050W	4301333694	16296	Indian	OW	P
UTE TRIBAL 5-21D-55	21	050S	050W	4301333706	16298	Indian	OW	P
UTE TRIBAL 2-29D-55	29	050S	050W	4301333714	16854	Indian	OW	P
UTE TRIBAL 7-29D-55	29	050S	050W	4301333715	16853	Indian	OW	P
UTE TRIBAL 13-22D-55	22	050S	050W	4301333716	16668	Indian	OW	P
UTE TRIBAL 14-22D-55	22	050S	050W	4301333717	16669	Indian	OW	P
UTE FEE 2-13-55	13	050S	050W	4301333720	18659	Indian	OW	P
UTE TRIBAL 7-22D-55	22	050S	050W	4301333721	16670	Indian	OW	P
UTE TRIBAL 10-22D-55	22	050S	050W	4301333722	16671	Indian	OW	P

Berry Petroleum Company, LLC (N4075) to Linn Operating, Inc. (N4115)
Effective June 1, 2014

UTE TRIBAL 3-29-55	29	050S	050W	4301333723	16857	Indian	OW	P
BERRY TRIBAL 10-23D-54	23	050S	040W	4301333724	16592	Indian	OW	P
BERRY TRIBAL 11-23D-54	23	050S	040W	4301333725	16672	Indian	OW	P
UTE TRIBAL 4-24D-55	24	050S	050W	4301333726	16673	Indian	OW	P
FEDERAL 6-6D-64	6	060S	040W	4301333745	17084	Federal	OW	P
UTE TRIBAL 15-26D-54	26	050S	040W	4301333768	17450	Indian	OW	P
UTE TRIBAL 1-14D-54	14	050S	040W	4301333769	17483	Indian	OW	P
UTE TRIBAL 12-35D-55	35	050S	050W	4301333782	16856	Indian	OW	P
UTE TRIBAL 11-35-55	35	050S	050W	4301333783	16855	Indian	OW	P
UTE TRIBAL 1-28D-55	28	050S	050W	4301333784	16852	Indian	OW	P
UTE TRIBAL 16-27D-55	27	050S	050W	4301333786	17800	Indian	OW	P
UTE TRIBAL 9-28D-55	28	050S	050W	4301333787	16887	Indian	OW	P
UTE TRIBAL 7-28D-55	28	050S	050W	4301333788	16886	Indian	OW	P
UTE TRIBAL 11-32D-54	32	050S	040W	4301333793	17003	Indian	OW	P
UTE TRIBAL 9-14D-54	14	050S	040W	4301333796	17482	Indian	OW	P
UTE TRIBAL 4-27D-55	27	050S	050W	4301333797	16700	Indian	OW	P
FOY TRIBAL 12H-33-55	33	050S	050W	4301333799	18232	Indian	OW	P
UTE TRIBAL 9-32D-55	32	050S	050W	4301333800	18361	Indian	OW	P
UTE TRIBAL 12-26D-54	26	050S	040W	4301333801	16639	Indian	OW	P
UTE TRIBAL 8-26D-55	26	050S	050W	4301333859	17859	Indian	OW	P
BERRY TRIBAL 2-34D-54	34	050S	040W	4301333867	17889	Indian	OW	P
UTE TRIBAL 3-35D-55	35	050S	050W	4301333888	17421	Indian	OW	P
UTE TRIBAL 10-32-54	32	050S	040W	4301333902	16819	Indian	OW	P
UTE TRIBAL 12-31D-54	31	050S	040W	4301333907	17480	Indian	OW	P
UTE TRIBAL 12-23D-55	23	050S	050W	4301333908	17814	Indian	OW	P
UTE TRIBAL 14-20D-55	20	050S	050W	4301333909	18559	Indian	OW	P
UTE TRIBAL 6-20D-55	20	050S	050W	4301333910	18481	Indian	OW	P
UTE TRIBAL 12-20-55	20	050S	050W	4301333911	18520	Indian	OW	P
UTE TRIBAL 14-24D-55	24	050S	050W	4301333912	16943	Indian	OW	P
UTE TRIBAL 14-23D-55	23	050S	050W	4301333915	17457	Indian	OW	P
ST TRIBAL 1-15D-54	15	050S	040W	4301333916	16889	Indian	OW	P
ST TRIBAL 7-15D-54	15	050S	040W	4301333950	16972	Indian	OW	P
ST TRIBAL 9-15D-54	15	050S	040W	4301333951	16973	Indian	OW	P
UTE TRIBAL 15-35D-55	35	050S	050W	4301333954	17417	Indian	OW	P
UTE TRIBAL 14-35D-55	35	050S	050W	4301333955	17416	Indian	OW	P
UTE TRIBAL 16-26D-55	26	050S	050W	4301333965	17418	Indian	OW	P
FEDERAL 1-2D-65	2	060S	050W	4301333966	16888	Federal	OW	P
UTE TRIBAL 1-35D-55	35	050S	050W	4301333967	17420	Indian	OW	P
UTE TRIBAL 10-36D-55	36	050S	050W	4301333968	17743	Indian	OW	P
UTE TRIBAL 4-26D-55	26	050S	050W	4301333978	17455	Indian	OW	P
UTE TRIBAL 2-26D-55	26	050S	050W	4301333979	17456	Indian	OW	P
BERRY TRIBAL 14-23D-54	23	050S	040W	4301333989	17903	Indian	OW	P
FEDERAL 3-2D-65	2	060S	050W	4301334001	16944	Federal	OW	P
UTE TRIBAL 13-26D-55	26	050S	050W	4301334002	17481	Indian	OW	P
FEDERAL 7-1D-65	1	060S	050W	4301334015	17775	Federal	OW	P
FEDERAL 2-2D-64	2	060S	040W	4301334018	17086	Federal	OW	P
FEDERAL 7-6D-64	6	060S	040W	4301334020	17085	Federal	OW	P
UTE TRIBAL 6-35D-55	35	050S	050W	4301334028	17785	Indian	OW	P
UTE TRIBAL 16-26-54	26	050S	040W	4301334042	17413	Indian	OW	P
BERRY TRIBAL 13-23-54	23	050S	040W	4301334043	17100	Indian	OW	P
UTE TRIBAL 11-28-55	28	050S	050W	4301334057	18001	Indian	OW	P
UTE TRIBAL 8-27D-55	27	050S	050W	4301334058	17842	Indian	OW	P
ST TRIBAL 3-15D-54	15	050S	040W	4301334059	17477	Indian	OW	P
ST TRIBAL 5-15D-54	15	050S	040W	4301334060	17479	Indian	OW	P
FEDERAL 7-11D-65	11	060S	050W	4301334061	17776	Federal	OW	P
FEDERAL 7-3D-65	3	060S	050W	4301334065	17124	Federal	OW	P
MOON TRIBAL 16-27D-54	27	050S	040W	4301334109	17414	Indian	OW	P
UTE TRIBAL 15-22D-54	22	050S	040W	4301334116	17415	Indian	OW	P
UTE TRIBAL 13-35D-55	35	050S	050W	4301334117	18442	Indian	OW	P
UTE TRIBAL 12-26D-55	26	050S	050W	4301334118	17786	Indian	OW	P
LC TRIBAL 13-16D-56	16	050S	060W	4301334282	17601	Indian	OW	P
FEDERAL 11-6D-64	6	060S	040W	4301334284	17615	Federal	OW	P
FEDERAL 14-6D-64	6	060S	040W	4301334285	17616	Federal	OW	P
FEDERAL 2-6D-64	6	060S	040W	4301334286	17663	Federal	OW	P
FEDERAL 3-5D-64	5	060S	040W	4301334287	17617	Federal	OW	P
FEDERAL 6-5D-64	5	060S	040W	4301334288	17649	Federal	OW	P

Berry Petroleum Company, LLC N4075) to Linn Operating, Inc. (N4115)
Effective June 1, 2014

SFW TRIBAL 10-10D-54	10	050S	040W	4301334295	17564	Indian	OW	P
SFW TRIBAL 9-10D-54	10	050S	040W	4301334296	17565	Indian	OW	P
STATE TRIBAL 16-10-54	10	050S	040W	4301350245	17553	Indian	OW	P
UTE TRIBAL 6-14D-55	14	050S	050W	4301350246	17602	Indian	OW	P
SFW FEE 15-10-54	10	050S	040W	4301350247	17566	Fee	OW	P
FEDERAL 5-5D-64	5	060S	040W	4301350259	17648	Federal	OW	P
LC TRIBAL 6-22D-56	22	050S	060W	4301350260	17567	Indian	OW	P
FEDERAL 12-6D-64	6	060S	040W	4301350261	17618	Federal	OW	P
LC TRIBAL 4-27D-56	27	050S	060W	4301350262	17568	Indian	OW	P
FEDERAL 4-5D-64	5	060S	040W	4301350263	17661	Federal	OW	P
FEDERAL 1-6-64	6	060S	040W	4301350266	17662	Federal	OW	P
FEDERAL 4-6D-64	6	060S	040W	4301350267	17651	Federal	OW	P
FEDERAL 3-6D-64	6	060S	040W	4301350268	17650	Federal	OW	P
FEDERAL 5-6D-64	6	060S	040W	4301350269	17652	Federal	OW	P
FEDERAL 8-6D-64	6	060S	040W	4301350325	17664	Federal	OW	P
FEDERAL 10-1D-65	1	060S	050W	4301350326	18027	Federal	OW	P
FEDERAL 11-1D-65	1	060S	050W	4301350327	18039	Federal	OW	P
FEDERAL 12-1D-65	1	060S	050W	4301350328	18040	Federal	OW	P
FEDERAL 13-1D-65	1	060S	050W	4301350329	18042	Federal	OW	P
FEDERAL 14-1D-65	1	060S	050W	4301350330	18041	Federal	OW	P
FEDERAL 13-5D-64	5	060S	040W	4301350337	17714	Federal	OW	P
FEDERAL 14-5D-64	5	060S	040W	4301350338	17715	Federal	OW	P
FEDERAL 9-1D-65	1	060S	050W	4301350342	18026	Federal	OW	P
FEDERAL 13-6D-64	6	060S	040W	4301350347	17619	Federal	OW	P
FEDERAL 11-5D-64	5	060S	040W	4301350348	17690	Federal	OW	P
FEDERAL 12-5D-64	5	060S	040W	4301350349	17713	Federal	OW	P
FEDERAL 8-1D-65	1	060S	050W	4301350350	18025	Federal	OW	P
UTE TRIBAL 3-14D-54	14	050S	040W	4301350389	17904	Indian	OW	P
UTE TRIBAL 1-34D-55	34	050S	050W	4301350408	17931	Indian	OW	P
UTE TRIBAL 7-14-54	14	050S	040W	4301350409	17924	Indian	OW	P
UTE TRIBAL 8-21D-55	21	050S	050W	4301350435	17963	Indian	OW	P
UTE TRIBAL 8-34D-55	34	050S	050W	4301350436	17952	Indian	OW	P
UTE TRIBAL 5-16D-54	16	050S	040W	4301350475	17991	Indian	OW	P
UTE TRIBAL 12-14D-55	14	050S	050W	4301350476	17973	Indian	OW	P
UTE TRIBAL 8-15D-55	15	050S	050W	4301350477	17974	Indian	OW	P
UTE TRIBAL 3-14-55	14	050S	050W	4301350478	18002	Indian	OW	P
UTE TRIBAL 5-14-55	14	050S	050W	4301350479	18021	Indian	OW	P
UTE TRIBAL 8-10D-54	10	050S	040W	4301350488	18099	Indian	OW	P
UTE TRIBAL 7-34-55	34	050S	050W	4301350510	17949	Indian	OW	P
FEDERAL 4-4D-65	4	060S	050W	4301350521	18557	Federal	OW	P
FEDERAL 6-3D-64	3	060S	040W	4301350522	18073	Federal	OW	P
FEDERAL 1-1D-64	1	060S	040W	4301350524	18088	Federal	OW	P
FEDERAL 7-2D-65	2	060S	050W	4301350525	18100	Federal	OW	P
BERRY TRIBAL 12-34D-54	34	050S	040W	4301350527	17998	Indian	OW	P
FEDERAL 15-5D-65	5	060S	050W	4301350553	18537	Federal	OW	P
FEDERAL 11-4D-64	4	060S	040W	4301350565	18043	Federal	OW	P
FEDERAL 6-6D-65	6	060S	050W	4301350566	18521	Federal	OW	P
LC TRIBAL 3-15D-56	15	050S	060W	4301350598	18097	Indian	OW	P
LC TRIBAL 8-16D-56	16	050S	060W	4301350599	18161	Indian	OW	P
LC FEE 16-16D-56	16	050S	060W	4301350601	18165	Fee	OW	P
LC TRIBAL 10-16D-56	16	050S	060W	4301350602	18586	Indian	OW	P
LC TRIBAL 15-22D-56	22	050S	060W	4301350606	18278	Indian	OW	P
LC TRIBAL 5-23D-56	23	050S	060W	4301350625	18285	Indian	OW	P
LC TRIBAL 5-14D-56	14	050S	060W	4301350661	18219	Indian	OW	P
SFW FEE 14-10D-54	10	050S	040W	4301350686	18070	Fee	OW	P
LC FEE 1-22D-56	22	050S	060W	4301350718	18101	Fee	OW	P
FEDERAL 8-2D-65	2	060S	050W	4301350719	18614	Federal	OW	P
FEDERAL 1-2D-64	2	060S	040W	4301350730	18585	Federal	OW	P
FEDERAL 7-2D-64	2	060S	040W	4301350734	18584	Federal	OW	P
FEDERAL 10-6D-64	6	060S	040W	4301350735	18162	Federal	OW	P
FEDERAL 4-3D-64	3	060S	040W	4301350736	18621	Federal	OW	P
FEDERAL 12-3D-64	3	060S	040W	4301350737	18620	Federal	OW	P
LC TRIBAL 3-21D-56	21	050S	060W	4301350751	18462	Indian	OW	P
LC TRIBAL 5-21D-56	21	050S	060W	4301350752	18286	Indian	OW	P
FEDERAL 2-1D-65	1	060S	050W	4301350759	18172	Federal	OW	P
FEDERAL 3-1D-65	1	060S	050W	4301350760	18173	Federal	OW	P

Berry Petroleum Company, LLC N4075) to Linn Operating, Inc. (N4115)
Effective June 1, 2014

FEDERAL 5-1D-65	1	060S	050W	4301350761	18174	Federal	OW	P	
FEDERAL 9-2D-65	2	060S	050W	4301350762	18245	Federal	OW	P	
FEDERAL 11-2D-65	2	060S	050W	4301350763	18589	Federal	OW	P	
FEDERAL 15-2D-65	2	060S	050W	4301350764	18590	Federal	OW	P	
LC TRIBAL 14-14D-56	14	050S	060W	4301350776	18287	Indian	OW	P	
LC FEE 2-20D-56	20	050S	060W	4301350777	18622	Fee	OW	P	
LC TRIBAL 12-22D-56	22	050S	060W	4301350780	18341	Indian	OW	P	
FEDERAL 3-4D-65	4	060S	050W	4301350782	18556	Federal	OW	P	
FEDERAL 6-4D-65	4	060S	050W	4301350783	19162	Federal	OW	P	
FEDERAL 12-4D-65	4	060S	050W	4301350784	19171	Federal	OW	P	
LC TRIBAL 14-15D-56	15	050S	060W	4301350834	18362	Indian	OW	P	
UTE TRIBAL 7I-21D-54	21	050S	040W	4301350852	18423	Indian	OW	P	BERRY PILOT EOR 246-02
UTE TRIBAL 8L-21D-54	21	050S	040W	4301350853	18423	Indian	OW	P	BERRY PILOT EOR 246-02
UTE TRIBAL 10S-21D-54	21	050S	040W	4301350854	18423	Indian	OW	P	BERRY PILOT EOR 246-02
UTE TRIBAL 11-11-54	11	050S	040W	4301350861	18775	Indian	OW	P	
LC TRIBAL 2-28D-56	28	050S	060W	4301350866	18592	Indian	OW	P	
LC FEE 8-28D-56	28	050S	060W	4301350867	18342	Fee	OW	P	
LC TRIBAL 6-27D-56	27	050S	060W	4301350868	18480	Indian	OW	P	
LC FEE 15-23D-56	23	050S	060W	4301350870	18410	Fee	OW	P	
LC TRIBAL 15-26-56	26	050S	060W	4301350871	18377	Indian	OW	P	
UTE TRIBAL 16-11-55	11	050S	050W	4301350888	18707	Indian	OW	P	
LC TRIBAL 2-5D-56	5	050S	060W	4301350925	18568	Indian	OW	P	
LC TRIBAL 2-9D-56	9	050S	060W	4301350926	18425	Indian	OW	P	
LC FEE 8-29-45	29	040S	050W	4301350928	18313	Fee	OW	P	
LC FEE 13-29-45	29	040S	050W	4301350929	18426	Fee	OW	P	
LC FEE 9-12D-57	12	050S	070W	4301350963	18541	Fee	OW	P	
LC FEE 1-22-57	22	050S	070W	4301350965	18558	Fee	OW	P	
LC TRIBAL 11-3D-56	3	050S	060W	4301350966	18464	Indian	OW	P	
LC TRIBAL 3-34-45	34	040S	050W	4301350976	18661	Indian	OW	P	
LC TRIBAL 9-10D-56	10	050S	060W	4301350987	18944	Indian	OW	P	
LC TRIBAL 10-9D-56	9	050S	060W	4301350990	18864	Indian	OW	P	
LC FEE 10-31D-45	31	040S	050W	4301350994	18443	Fee	OW	P	
VIEIRA TRIBAL 4-4-54	4	050S	040W	4301350997	18747	Indian	OW	P	
LC TRIBAL 10-21-56	21	050S	060W	4301350999	18439	Indian	OW	P	
FEDERAL 1-5D-64	5	060S	040W	4301351012	18720	Federal	OW	P	
FEDERAL 2-5D-64	5	060S	040W	4301351013	18723	Federal	OW	P	
FEDERAL 7-5D-64	5	060S	040W	4301351014	18722	Federal	OW	P	
FEDERAL 8-5D-64	5	060S	040W	4301351015	18721	Federal	OW	P	
MYRIN TRIBAL 15-10-55	10	050S	050W	4301351024	18771	Indian	OW	P	
LC TRIBAL 15-15D-56	15	050S	060W	4301351030	18440	Indian	OW	P	
LC TRIBAL 9-15D-56	15	050S	060W	4301351031	18441	Indian	OW	P	
LC TRIBAL 6-28-45	28	040S	050W	4301351034	18700	Indian	OW	P	
FEDERAL 1-12D-65	12	060S	050W	4301351055	18739	Federal	OW	P	
FEDERAL 8-12D-65	12	060S	050W	4301351056	18718	Federal	OW	P	
FEDERAL 2-12D-65	12	060S	050W	4301351057	18738	Federal	OW	P	
LC TRIBAL 15-8D-56	8	050S	060W	4301351060	18862	Indian	OW	P	
LC TRIBAL 8-22D-56	22	050S	060W	4301351069	19233	Indian	OW	P	
LC TRIBAL 9-17D-56	17	050S	060W	4301351070	18945	Indian	OW	P	
LC TRIBAL 7-27-45	27	040S	050W	4301351073	18685	Indian	OW	P	
LC TRIBAL 11-24-45	24	040S	050W	4301351076	18745	Indian	OW	P	
FEDERAL 3-12D-65	12	060S	050W	4301351093	18705	Federal	OW	P	
FEDERAL 4-12D-65	12	060S	050W	4301351094	18704	Federal	OW	P	
FEDERAL 5-12D-65	12	060S	050W	4301351095	18702	Federal	OW	P	
FEDERAL 6-12D-65	12	060S	050W	4301351096	18703	Federal	OW	P	
LC TRIBAL 9-8D-56	8	050S	060W	4301351112	18522	Indian	OW	P	
UTE TRIBAL 4-9-54	9	050S	040W	4301351126	19059	Indian	OW	P	
UTE TRIBAL 6-9-54	9	050S	040W	4301351127	19017	Indian	OW	P	
UTE TRIBAL 2-9-54	9	050S	040W	4301351128	18946	Indian	OW	P	
UTE TRIBAL 1-10-54	10	050S	040W	4301351129	18879	Indian	OW	P	
LC TRIBAL 8-30D-56	30	050S	060W	4301351131	18539	Indian	OW	P	
LC TRIBAL 16-30D-56	30	050S	060W	4301351132	18540	Indian	OW	P	
FEDERAL 1-1D-65	1	060S	050W	4301351142	18623	Federal	OW	P	
UTE TRIBAL 8-9-54	9	050S	040W	4301351143	18947	Indian	OW	P	
FEDERAL 15-1D-65	1	060S	050W	4301351175	18654	Federal	OW	P	
FEDERAL 16-1D-65	1	060S	050W	4301351176	18655	Federal	OW	P	
LC TRIBAL 11-29D-56	29	050S	060W	4301351183	18873	Indian	OW	P	

Berry Petroleum Company, LLC (N4075) to Linn Operating, Inc. (N4115)
Effective June 1, 2014

STATE TRIBAL 8-12-55	12	050S	050W	4301351188	18986	Indian	OW	P
LC TRIBAL 11-20D-56	20	050S	060W	4301351189	18819	Indian	OW	P
LC FEE 5-20D-56	20	050S	060W	4301351190	18818	Fee	OW	P
LC FEE 9-19-56	19	050S	060W	4301351192	18596	Fee	OW	P
LC TRIBAL 9-9D-56	9	050S	060W	4301351198	18595	Indian	OW	P
FEDERAL 16-6-64	6	060S	040W	4301351217	18792	Federal	OW	P
FEDERAL 9-6D-64	6	060S	040W	4301351218	18791	Federal	OW	P
UTE TRIBAL 5-17-55	17	050S	050W	4301351220	18841	Indian	OW	P
UTE TRIBAL 16-3-54	3	050S	040W	4301351226	18664	Indian	OW	P
STATE TRIBAL 15-6-54	6	050S	040W	4301351227	18746	Indian	OW	P
STATE TRIBAL 8-7-54	7	050S	040W	4301351228	18743	Indian	OW	P
STATE TRIBAL 12-1-55	1	050S	050W	4301351229	18741	Indian	OW	P
STATE TRIBAL 11-2-55	2	050S	050W	4301351230	18742	Indian	OW	P
FEDERAL 1-11-65	11	060S	050W	4301351231	18689	Federal	OW	P
FEDERAL 8-11D-65	11	060S	050W	4301351232	18688	Federal	OW	P
FEDERAL 2-11D-65	11	060S	050W	4301351233	18690	Federal	OW	P
STATE TRIBAL 12-3-55	3	050S	050W	4301351236	18744	Indian	OW	P
UTE TRIBAL 11-4-55	4	050S	050W	4301351237	18663	Indian	OW	P
UTE TRIBAL 4-9-55	9	050S	050W	4301351238	18796	Indian	OW	P
UTE TRIBAL 15-5-55	5	050S	050W	4301351239	18740	Indian	OW	P
UTE FEE 9-9-54	9	050S	040W	4301351259	18642	Fee	OW	P
LC TRIBAL 4-29-45	29	040S	050W	4301351260	18719	Indian	OW	P
UTE FEE 14-9D-54	9	050S	040W	4301351271	18684	Fee	OW	P
UTE FEE 15-9D-54	9	050S	040W	4301351272	18687	Fee	OW	P
LC FEE 10-28D-56	28	050S	060W	4301351288	18591	Fee	OW	P
UTE TRIBAL 8-16D-54	16	050S	040W	4301351295	19003	Indian	OW	P
FEE TRIBAL 4-5-54	5	050S	040W	4301351303	19187	Indian	OW	P
LC TRIBAL 1-26-56	26	050S	060W	4301351306	18816	Indian	OW	P
UTE TRIBAL 6-16D-54	16	050S	040W	4301351307	19060	Indian	OW	P
LC TRIBAL 7-22D-56	22	050S	060W	4301351308	18795	Indian	OW	P
LC TRIBAL 9-22D-56	22	050S	060W	4301351309	18794	Indian	OW	P
LC TRIBAL 9-32D-56	32	050S	060W	4301351316	19228	Indian	OW	P
LC TRIBAL 7-26D-56	26	050S	060W	4301351319	18817	Indian	OW	P
LC FEE 8-6D-56	6	050S	060W	4301351342	18657	Fee	OW	P
LC FEE 10-29D-45	29	040S	050W	4301351343	18850	Fee	OW	P
LC TRIBAL 1-7D-56	7	050S	060W	4301351344	18774	Indian	OW	P
LC TRIBAL 9-7D-56	7	050S	060W	4301351346	18773	Indian	OW	P
LC TRIBAL 11-10D-56	10	050S	060W	4301351369	18840	Indian	OW	P
LC FEE 1-31D-45	31	040S	050W	4301351371	18686	Fee	OW	P
LC TRIBAL 14-21D-56	21	050S	060W	4301351384	18877	Indian	OW	P
LC TRIBAL 4-22D-56	22	050S	060W	4301351385	18878	Indian	OW	P
LC TRIBAL 8-21D-56	21	050S	060W	4301351392	18874	Indian	OW	P
UTE TRIBAL 1-17-55	17	050S	050W	4301351393	18848	Indian	OW	P
LC TRIBAL 4-33D-45	33	040S	050W	4301351401	18853	Indian	OW	P
LC TRIBAL 16-21D-56	21	050S	060W	4301351407	18875	Indian	OW	P
UTE TRIBAL 2-10D-54	10	050S	040W	4301351411	19172	Indian	OW	P
UTE TRIBAL 4-10D-54	10	050S	040W	4301351414	19069	Indian	OW	P
LC TRIBAL 2-21D-56	16	050S	060W	4301351418	19252	Indian	OW	P
LC TRIBAL 1-23D-45	23	040S	050W	4301351425	18855	Indian	OW	P
LC TRIBAL 2-28D-45	28	040S	050W	4301351429	18701	Indian	OW	P
LC TRIBAL 9-28D-45	28	040S	050W	4301351430	18656	Indian	OW	P
LC TRIBAL 1-29-56	29	050S	060W	4301351442	18876	Indian	OW	P
LC FEE 1-1-56	1	050S	060W	4301351458	18829	Fee	OW	P
LC Tribal 12-32-45	32	040S	050W	4301351465	18772	Indian	OW	P
UTE TRIBAL 2-5-54	5	050S	040W	4301351520	18880	Indian	OW	P
LC Tribal 3-32D-45	32	040S	050W	4301351561	18842	Indian	OW	P
LC TRIBAL 5-15D-56	15	050S	060W	4301351562	19253	Indian	OW	P
LC FEE 16-36-56	36	050S	060W	4301351611	19096	Fee	OW	P
LC TRIBAL 15-34-56	34	050S	060W	4301351647	18962	Indian	OW	P
LC TRIBAL 1-34D-56	34	050S	060W	4301351660	18988	Indian	OW	P
LC FEE 13-23-56	23	050S	060W	4301351706	18994	Fee	OW	P
LC FEE 11-23D-56	23	050S	060W	4301351707	18995	Fee	OW	P
LC TRIBAL 3-33-56	33	050S	060W	4301351711	19242	Indian	OW	P
LC FEE 11-29D-45	29	040S	050W	4301351743	19188	Fee	OW	P
LC FEE 4-28D-45	29	040S	050W	4301351745	18849	Fee	OW	P
CC Fee 7R-28-38	28	030S	080W	4301351852	18863	Fee	OW	P

Berry Petroleum Company, LLC (N4075) to Linn Operating, Inc. (N4115)
Effective June 1, 2014

FEDERAL 6-7-64	7	060S	040W	4301351915	19117	Federal	OW	P
FEDERAL 3-7D-64	7	060S	040W	4301351916	19115	Federal	OW	P
FEDERAL 4-7D-64	7	060S	040W	4301351917	19110	Federal	OW	P
FEDERAL 5-7D-64	7	060S	040W	4301351918	19111	Federal	OW	P
FEDERAL 2-7-64	7	060S	040W	4301351919	19139	Federal	OW	P
FEDERAL 1-7D-64	7	060S	040W	4301351920	19140	Federal	OW	P
FEDERAL 12-7D-64	7	060S	040W	4301351924	19025	Federal	OW	P
FEDERAL 11-7D-64	7	060S	040W	4301351925	19039	Federal	OW	P
FEDERAL 13-7D-64	7	060S	040W	4301351926	19026	Federal	OW	P
FEDERAL 14-7D-64	7	060S	040W	4301351927	19040	Federal	OW	P
FEDERAL 7-7D-64	7	060S	040W	4301351933	19141	Federal	OW	P
FEDERAL 8-7D-64	7	060S	040W	4301351934	19142	Federal	OW	P
FEDERAL 9-7D-64	7	060S	040W	4301351935	19143	Federal	OW	P
FEDERAL 10-7D-64	7	060S	040W	4301351936	19144	Federal	OW	P
ABBOTT FEE 2-6D-54	6	050S	040W	4301351949	18974	Fee	OW	P
ABBOTT FEE 8-6D-54	6	050S	040W	4301351950	18964	Fee	OW	P
ABBOTT FEE 4-6-54	6	050S	040W	4301351952	18965	Fee	OW	P
Federal 15-12D-65	12	060S	050W	4301351992	19051	Federal	OW	P
Federal 10-12D-65	12	060S	050W	4301351999	19052	Federal	OW	P
Federal 9-12D-65	12	060S	050W	4301352000	19053	Federal	OW	P
Federal 16-12D-65	12	060S	050W	4301352003	19054	Federal	OW	P
Federal 1-6D-65	6	060S	050W	4301352012	19189	Federal	OW	P
Federal 3-6D-65	6	060S	050W	4301352014	19190	Federal	OW	P
Federal 2-6-65	6	060S	050W	4301352017	19191	Federal	OW	P
Federal 7-6D-65	6	060S	050W	4301352018	19192	Federal	OW	P
Federal 16-11D-65	11	060S	050W	4301352045	19070	Federal	OW	P
Federal 15-11D-65	11	060S	050W	4301352046	19076	Federal	OW	P
Federal 10-11D-65	11	060S	050W	4301352047	19077	Federal	OW	P
Federal 9-11D-65	11	060S	050W	4301352048	19071	Federal	OW	P
Federal 11-12D-65	12	060S	050W	4301352049	19121	Federal	OW	P
Federal 12-12D-65	12	060S	050W	4301352050	19122	Federal	OW	P
Federal 13-12D-65	12	060S	050W	4301352052	19123	Federal	OW	P
Federal 14-12D-65	12	060S	050W	4301352053	19124	Federal	OW	P
LC Tribal 12-28D-45	28	040S	050W	4301352089	19378	Indian	OW	P
LC Tribal 2-32D-45	32	040S	050W	4301352113	19348	Indian	OW	P
LC Tribal 16-29D-45	32	040S	050W	4301352114	19349	Indian	OW	P
Vieira Tribal 3-4D-54	4	050S	040W	4301352145	19210	Indian	OW	P
Vieira Tribal 5-4D-54	4	050S	040W	4301352146	19193	Indian	OW	P
Vieira Tribal 6-4D-54	4	050S	040W	4301352147	19216	Indian	OW	P
Lamplugh Tribal 6-3D-54	3	050S	040W	4301352148	19289	Indian	OW	P
Lamplugh Tribal 5-3D-54	3	050S	040W	4301352149	19290	Indian	GW	P
Lamplugh Tribal 4-3D-54	3	050S	040W	4301352150	19291	Indian	OW	P
Lamplugh Tribal 3-3D-54	3	050S	040W	4301352151	19292	Indian	OW	P
UTE Tribal 6-35D-54	35	050S	040W	4301352158	19254	Indian	GW	P
UTE Tribal 4-35D-54	35	050S	040W	4301352159	19255	Indian	GW	P
Heiner Tribal 3-11D-54	11	050S	040W	4301352165	19194	Indian	OW	P
Heiner Tribal 4-11-54	11	050S	040W	4301352166	19195	Indian	OW	P
Heiner Tribal 5-11D-54	11	050S	040W	4301352167	19196	Indian	OW	P
Conolly Tribal 1-11D-54	11	050S	040W	4301352168	19270	Indian	OW	P
Conolly Tribal 2-11D-54	11	050S	040W	4301352169	19197	Indian	OW	P
Conolly Tribal 7-11D-54	11	050S	040W	4301352170	19280	Indian	OW	P
Conolly Tribal 8-11D-54	11	050S	040W	4301352171	19281	Indian	OW	P
Casper Tribal 1-5D-54	5	050S	040W	4301352180	19198	Indian	OW	P
Fee Tribal 6-5D-54	5	050S	040W	4301352181	19199	Indian	OW	P
Fee Tribal 5-5D-54	5	050S	040W	4301352182	19200	Indian	OW	P
Fee Tribal 3-5D-54	5	050S	040W	4301352184	19201	Indian	OW	P
Casper Tribal 7-5D-54	5	050S	040W	4301352185	19202	Indian	OW	P
UTE Tribal 10-35D-54	35	050S	040W	4301352198	19320	Indian	OW	P
UTE Tribal 14-35D-54	35	050S	040W	4301352199	19311	Indian	GW	P
UTE Tribal 12-35D-54	35	050S	040W	4301352200	19312	Indian	OW	P
UTE Tribal 16-35D-54	35	050S	040W	4301352230	19321	Indian	OW	P
Evans Tribal 1-3-54	3	050S	040W	4301352234	19264	Indian	OW	P
Evans Tribal 2-3D-54	3	050S	040W	4301352235	19265	Indian	OW	P
Evans Tribal 7-3D-54	3	050S	040W	4301352236	19256	Indian	OW	P
Evans Tribal 8-3D-54	3	050S	040W	4301352237	19257	Indian	OW	P
Ute Tribal 9-3D-54	3	050S	040W	4301352249	19236	Indian	OW	P

Berry Petroleum Company, LLC (N4075) to Linn Operating, Inc. (N4115)
Effective June 1, 2014

Ute Tribal 15-3D-54	3	050S	040W	4301352250	19237	Indian	OW	P	
Ute Tribal 10-3-54	3	050S	040W	4301352251	19238	Indian	OW	P	
Ute Tribal 14-3D-54	3	050S	040W	4301352298	19258	Indian	OW	P	
Ute Tribal 12-3D-54	3	050S	040W	4301352299	19259	Indian	OW	P	
Ute Tribal 11-3D-54	3	050S	040W	4301352300	19260	Indian	OW	P	
Ute Tribal 16-4D-54	4	050S	040W	4301352302	19350	Indian	OW	P	
Ute Tribal 15-4D-54	4	050S	040W	4301352303	19293	Indian	OW	P	
Ute Tribal 9-4D-54	4	050S	040W	4301352305	19304	Indian	OW	P	
Ute Tribal 10-4D-54	4	050S	040W	4301352307	19294	Indian	OW	P	
UTE Tribal 2-35D-54	35	050S	040W	4301352319	19322	Indian	OW	P	
UTE Tribal 8-35D-54	35	050S	040W	4301352320	19323	Indian	OW	P	
Abbott Fee 5-6D-54	6	050S	040W	4301352326	19351	Fee	OW	P	
Ute Tribal 6-11D-54	11	050S	040W	4301352330	19243	Indian	OW	P	
Ute Tribal 12-11D-54	11	050S	040W	4301352331	19244	Indian	OW	P	
Ute Tribal 14-11D-54	11	050S	040W	4301352332	19245	Indian	OW	P	
Ute Tribal 11-4D-54	4	050S	040W	4301352343	19305	Indian	OW	P	
Ute Tribal 12-4D-54	4	050S	040W	4301352344	19352	Indian	OW	P	
Ute Tribal 13-4D-54	4	050S	040W	4301352345	19353	Indian	OW	P	
Ute Tribal 14-4D-54	4	050S	040W	4301352346	19306	Indian	OW	P	
Ute Tribal 16-5D-54	5	050S	040W	4301352545	99999	Indian	OW	P	
Ute Tribal 15-5D-54	5	050S	040W	4301352546	99999	Indian	OW	P	
Ute Tribal 10-5D-54	5	050S	040W	4301352547	99999	Indian	OW	P	
Ute Tribal 8-5D-54	5	050S	040W	4301352548	99999	Indian	OW	P	
SCOFIELD-THORPE 26-31	26	120S	070E	4300730987	15218	Fee	D	PA	
SCOFIELD-THORPE 26-43	26	120S	070E	4300730990	14922	Fee	D	PA	
SCOFIELD CHRISTIANSEN 8-23	8	120S	070E	4300730999	15172	Fee	D	PA	
CC FEE 7-28-38	28	030S	080W	4301350887	18288	Fee	D	PA	
CC FEE 8-9-37	9	030S	070W	4301350896	18660	Fee	D	PA	
ST LOST CREEK 32-44	32	110S	070E	4304930023	14450	State	D	PA	
SCOFIELD THORPE 22-41X RIG SKID	22	120S	070E	4300730890	13719	Fee	GW	S	
SCOFIELD-THORPE 35-13	35	120S	070E	4300730991	14846	Fee	GW	S	
SCOFIELD-THORPE 23-31	23	120S	070E	4300731001	14923	Fee	GW	S	
NUTTERS RIDGE FED 5-1	5	060S	040W	4301330403	8231	Federal	OW	S	
WIRE FENCE CYN FED 15-1	15	060S	050W	4301330404	8233	Federal	GW	S	
R FORK ANTELOPE CYN FED 25-1	25	060S	050W	4301330406	8234	Federal	OW	S	
WOLF HOLLOW 22-1	22	060S	050W	4301330425	10370	Federal	GW	S	
ANTELOPE RIDGE 24-1	24	060S	050W	4301330426	10371	Federal	OW	S	
B C UTE TRIBAL 8-21	21	050S	040W	4301330829	8414	Indian	OW	S	BERRY PILOT EOR 246-02
Z and T UTE TRIBAL 10-21	21	050S	040W	4301331283	11133	Indian	GW	S	BERRY PILOT EOR 246-02
Z and T UTE TRIBAL 12-22	22	050S	040W	4301331311	11421	Indian	OW	S	
UTE TRIBAL 15-17	17	050S	040W	4301331649	11956	Indian	OW	S	
UTE TRIBAL 7-30	30	050S	040W	4301332167	12945	Indian	OW	S	
UTE TRIBAL 8-35-55	35	050S	050W	4301332267	13571	Indian	OW	S	
UTE TRIBAL 10-16-55	16	050S	050W	4301332345	13693	Indian	OW	S	
FOY TRIBAL 11-34-55	34	050S	050W	4301332351	13648	Indian	OW	S	
UTE TRIBAL 13-30-54	30	050S	040W	4301332409	13968	Indian	OW	S	
UTE TRIBAL 3-33-54	33	050S	040W	4301332412	13938	Indian	OW	S	
UTE TRIBAL 1-20-55	20	050S	050W	4301332414	14548	Indian	OW	S	
UTE TRIBAL 11-30-54	30	050S	040W	4301332512	13982	Indian	OW	S	
UTE TRIBAL 2-24-54	24	050S	040W	4301332569	14314	Indian	OW	S	
UTE TRIBAL 10-14-55	14	050S	050W	4301332601	14331	Indian	OW	S	
MOON TRIBAL 3-27-54	27	050S	040W	4301332613	14416	Indian	OW	S	
UTE TRIBAL 7-21-54	21	050S	040W	4301332623	14383	Indian	OW	S	BERRY PILOT EOR 246-02
UTE TRIBAL 16-24-55	24	050S	050W	4301332672	14384	Indian	GW	S	
UTE TRIBAL 7-35-54	35	050S	040W	4301332774	15019	Indian	OW	S	
UTE TRIBAL 16-25-54	25	050S	040W	4301332779	15078	Indian	OW	S	
MOON TRIBAL 13-27-54	27	050S	040W	4301332801	15057	Indian	OW	S	
UTE TRIBAL 15-15-55	15	050S	050W	4301332855	15114	Indian	OW	S	
UTE TRIBAL 5-36-55	36	050S	050W	4301332930	15301	Indian	OW	S	
UTE TRIBAL 8-24-54	24	050S	040W	4301332933	15402	Indian	OW	S	
UTE TRIBAL 12-15-55	15	050S	050W	4301332981	15348	Indian	OW	S	
UTE TRIBAL 9-21-54	21	050S	040W	4301333040	15360	Indian	OW	S	BERRY PILOT EOR 246-02
UTE TRIBAL 15-21-54	21	050S	040W	4301333114	15441	Indian	OW	S	BERRY PILOT EOR 246-02
UTE TRIBAL 10-16-54	16	050S	040W	4301333129	15454	Indian	OW	S	
TAYLOR FEE 7-14-56	14	050S	060W	4301333140	15601	Fee	OW	S	
UTE TRIBAL 9S-25-55	25	050S	050W	4301333245	15962	Indian	OW	S	

Berry Petroleum Company, LLC N4075) to Linn Operating, Inc. (N4115)
Effective June 1, 2014

UTE TRIBAL 9-5-54	5	050S	040W	4301351111	18909	Indian	OW	S	
ABBOTT FEE 6-6-54	6	050S	040W	4301351948	18963	Fee	OW	S	