



On-Line Infodex
Instructions for
the Saratoga
County Census
Records

**Office of the Saratoga
County Clerk**





Great News!! You can now search census and naturalization records via computer both in the Saratoga County Clerk's Office and on-line (www.saratogacountyny.gov).

This records management project (which took over two years to complete) involved having the census and naturalization records scanned, creating an instructional manual and working with our vendor to enhance our existing computer software. With over 22,000 pages of Census and Naturalization records available, we believe making these records available digitally (both on-line and in-office) will be a huge convenience to our customers. It also has allowed us to store the paper originals safely in our fire proof vault. As we receive many requests for these records, we felt that these record series were important to preserve, protect and make digitally accessible to people interested in this information. The instructions for use may be downloaded in PDF form at/or perused via computer. There are two separate instruction packets for the census information; On-Line Infodex and In-Office Infodex. We hope that you find them easy to follow.

Enjoy this new addition to our digital records. We anticipate that you will find them useful. Your comments and suggestions are always welcome and we look forward to hearing from you at countyclerk@saratogacountyny.gov.

Happy Searching!

TABLE OF CONTENTS
Saratoga County Clerk On-Line Use Instructions

<u>MAP SARATOGA COUNTY, BEERS ATLAS 1866</u>	5
---	----------

<u>SARATOGA COUNTY CENSUS BOOKS 1850-1925</u>	6
--	----------

ON-LINE USE INSTRUCTIONS	
HOW TO FIND A TOWN, CITY OR VILLAGE	7
HOW TO RETURN TO A SPECIFIC PAGE WITHIN A CENSUS BOOK	8

REFERENCE TABLE (TOWN CODES)	
CENSUS 1925	9
CENSUS 1915	10
CENSUS 1905	11
CENSUS 1892	12
CENSUS 1880	13
CENSUS 1875	14
CENSUS 1870	15
CENSUS 1865	16
CENSUS 1860	17
CENSUS 1855	18
CENSUS 1850	19

<u>CENSUS OF THE STATE OF NEW YORK 1875</u>	20
--	-----------

ON-LINE USE INSTRUCTIONS	
HOW TO FIND A TOPIC	21
HOW TO VIEW A TOPIC – CONTINUED FROM STEPS 1-5 FOUND ON PAGE 21	22
TABLE OF CONTENTS, NYS CENSUS 1875	23-26

CENSUS OF THE STATE OF NEW YORK 1865 **27**

ON-LINE USE INSTRUCTIONS

HOW TO FIND A TOPIC 28

HOW TO VIEW A TOPIC – CONTINUED FROM STEPS 1-5 FOUND ON PAGE 28 29

TABLE OF CONTENTS, NYS CENSUS 1865 30-31

CENSUS OF THE STATE OF NEW YORK 1845 **32**

ON-LINE USE INSTRUCTIONS

HOW TO FIND A COUNTY 33

HOW TO RETURN TO A SPECIFIC PAGE WITHIN THE 1845 NYS CENSUS 34

REFERENCE TABLE 35

THE STATISTICS OF THE POPULATION OF THE UNITED STATES 1870 **36**

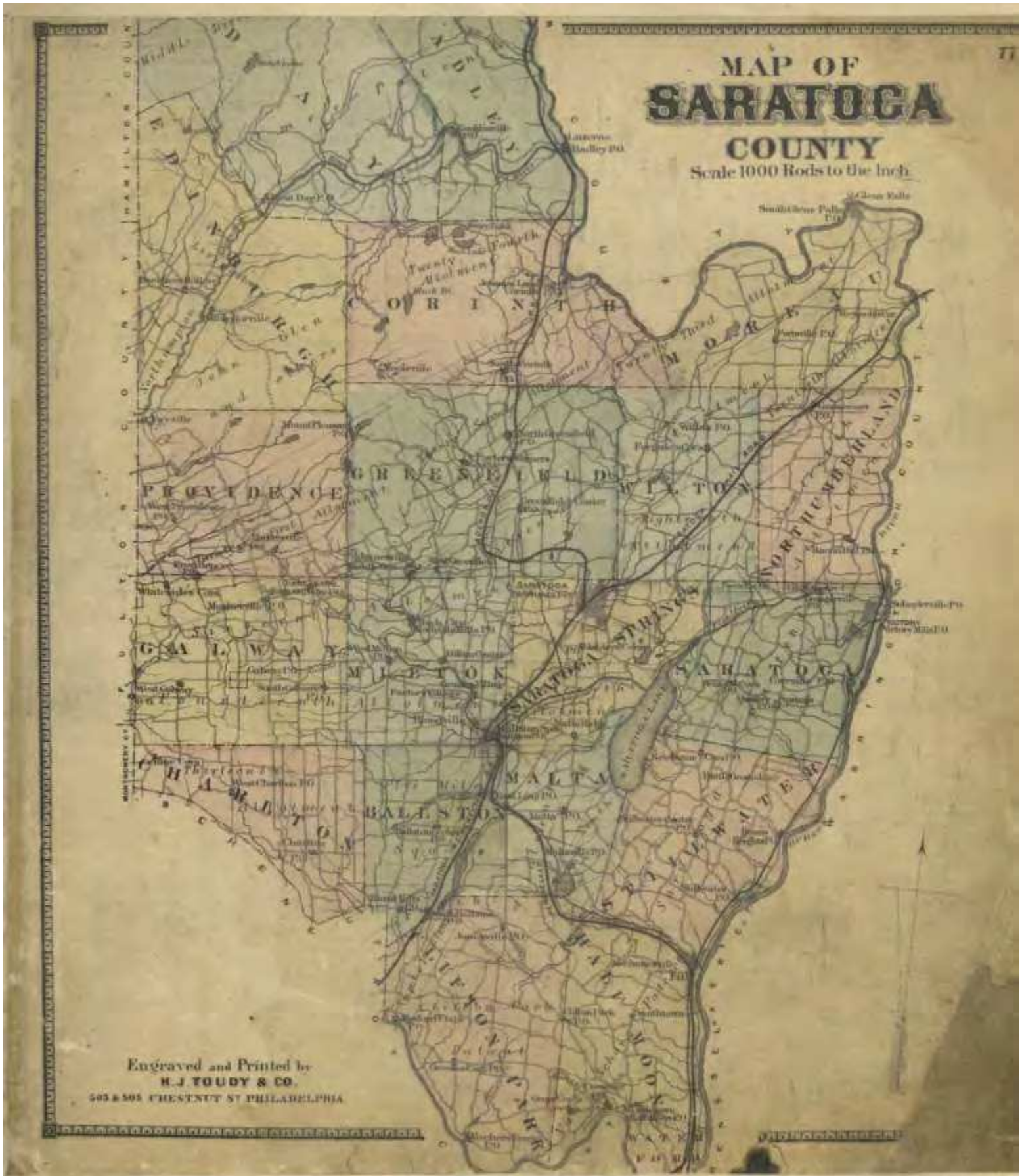
ON-LINE USE INSTRUCTIONS

HOW TO FIND A TOPIC 37

HOW TO VIEW A TOPIC – CONTINUED FROM PAGE 37 38

TABLE OF CONTENTS, NINTH CENSUS 1870 39-42

Instructions prepared by:
Charles A. Foehser II
Records Management Coordinator
Saratoga County Clerk's Office



Engraved and Printed by
H. J. TOUDY & CO.
503 & 505 CHESTNUT ST. PHILADELPHIA

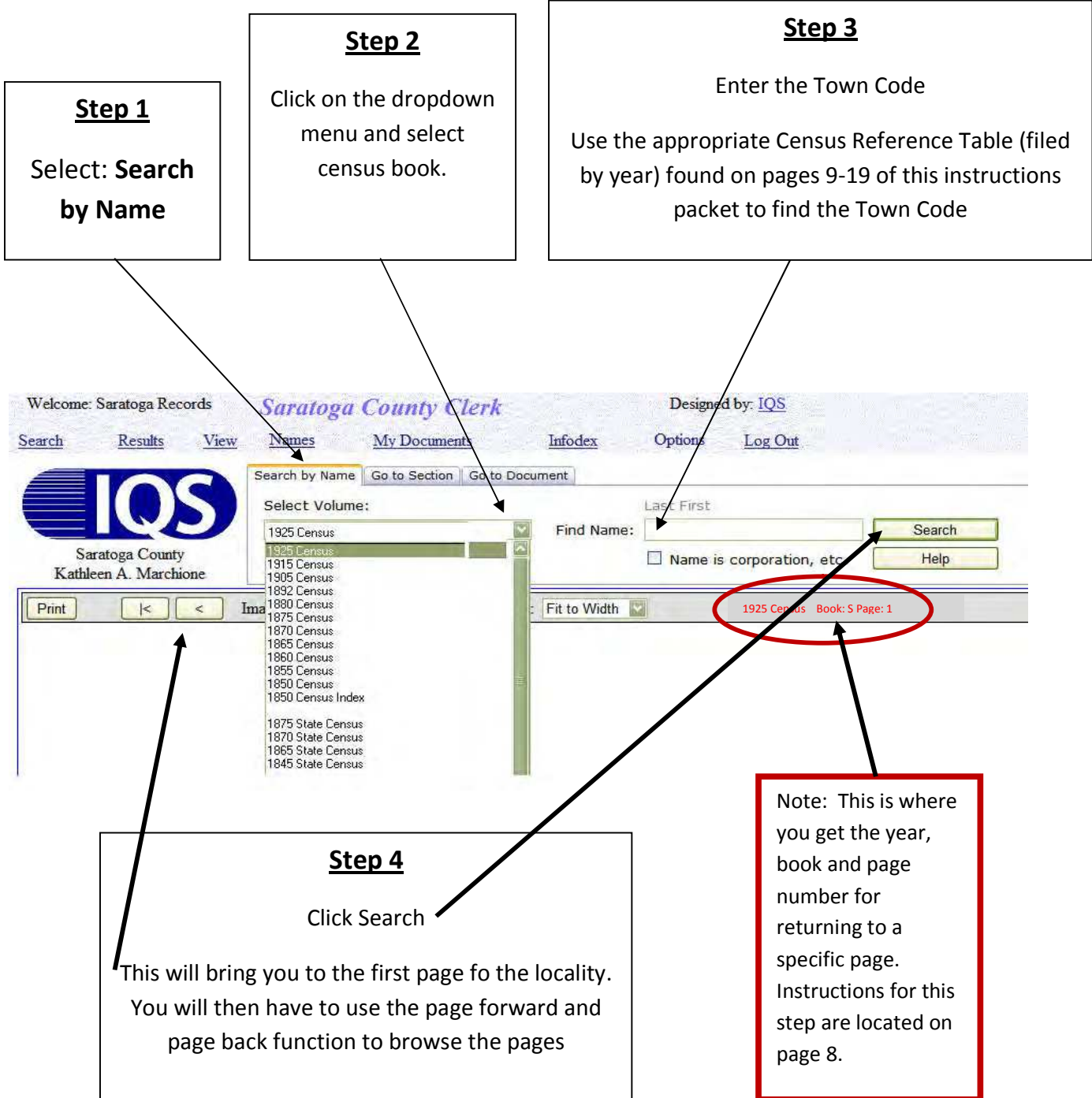


Census Records

1850 - 1925

Saratoga County Census 1850 - 1925 / On-Line Use Instructions

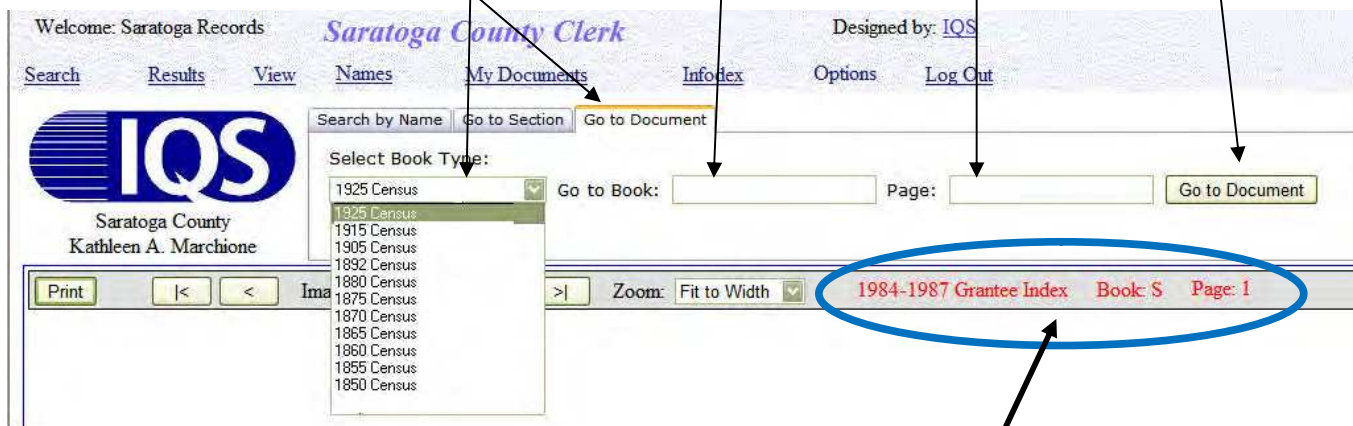
How to find a Town, City or Village



Saratoga County Census 1850 – 1925 / On-Line Use Instructions

How to return to a specific page within a census book

- Step 1**
Select: **Go to Document**
- Step 2**
Select census book from the dropdown menu
- Step 3**
Insert the Book Letter
- Step 4**
Insert the Page Number
- Step 5**
Click: **Go to Document**



This is where you get the year, book and page number you will need to return to a specific page.

Census 1925 Reference Table

Contains:
- Permanent Residence
- Name
- Relation to Head of Family
- Color
- Age
- Sex
- Nativity
- Citizenship
- Occupation
- Inmates of Institutions or age under 1 year

Organized by: Election Districts
Special Schedules: NONE

Locality	Town Code	Book	Page
Ballston	B	B	14
Ballston Spa, Village	B	B	0
Charlton	C	C	0
Clifton Park	CL	C	23
Corinth	CO	C	73
Corinth, Village	CO	C	131
Day	D	D	0
Edinburg	E	E	0
Galway	G	G	3
Galway, Village	G	G	1
Greenfield	GR	G	28
Hadley	H	H	0
Halfmoon	HM	H	13
Malta	M	M	0
Mechanicville, City	ME	M	29
Milton	MI	M	203
Moreau	MO	M	361
Northumberland	N	N	0
Providence	P	P	0
Round Lake	Included in Malta	M	13
Saratoga, Town	S	S	30
Saratoga Springs, City	S	S	80
Schuylerville, Village	S	S	1
South Glens Falls	Included in Moreau	M	330
Stillwater, Town	SS	S	1
Stillwater, Village	SS	S	400
Victory, Village	Included in Saratoga	S	44
Waterford	W	W	67
Waterford, Village	W	W	0
Wilton	WI	W	116

Census 1915 Reference Table

<p style="text-align: center;">Contains:</p> <ul style="list-style-type: none"> - Permanent Residence - Name - Relation to Head of Family - Color - Age - Sex - Nativity - Citizenship - Occupation - Inmates of Institutions or age 	<p>Organized by: Election Districts</p> <p>Special Schedules: NONE</p>
--	--

Locality	Town Code	Book	Page
Ballston	B	B	15
Ballston Spa, Village	B	B	0
Charlton	C	C	0
Clifton Park	CL	C	24
Corinth	CO	C	92
Corinth, Village	CO	C	76
Day	D	D	0
Edinburg	E	E	0
Galway	G	G	3
Galway, Village	G	G	25
Greenfield	GR	G	28
Hadley	H	H	0
Halfmoon	HM	H	15
Malta	M	M	0
Mechanicville, City	Included in Halfmoon	H	41
Milton	MI	M	173
Moreau, Town	MO	M	317
Northumberland	N	N	0
Providence	P	P	0
Round Lake	Included in Malta	M	13
Saratoga, Town	S	S	23
Saratoga Springs, City	S	S	65
Schuylerville, Village	S	S	0
South Glens Falls	Included in Moreau	M	298
Stillwater, Town	SS	S	386
Stillwater, Village	SS	S	407
Victory, Village	Included in Saratoga	S	21
Waterford	W	W	18
Waterford, Village	W	W	0
Wilton	WI	W	118

Census 1905 Reference Table

<p style="text-align: center;">Contains:</p> <ul style="list-style-type: none"> - Permanent Residence - Name - Relation to Head of Family - Color - Age - Sex - Nativity - Citizenship - Occupation - Inmates of Institutions or age 	<p>Organized by: Election Districts</p> <p>Special Schedules: NONE</p>
--	--

Locality	Town Code	Book	Page
Ballston	B	B	12
Ballston Spa, Village	B	B	0
Charlton	C	C	0
Clifton Park	CL	C	25
Corinth	CO	C	92
Corinth, Village	CO	C	73
Day	D	D	0
Edinburg	E	E	0
Galway	G	G	4
Galway, Village	G	G	0
Greenfield	GR	G	27
Hadley	H	H	0
Halfmoon	HM	H	18
Malta	M	M	0
Mechanicville, City	Included in Halfmoon	H	49
Milton	MI	M	29
Moreau, Town	MO	M	184
Northumberland	N	N	0
Providence	P	P	0
Round Lake			
Saratoga, Town	S	S	1
Saratoga Springs, City	S	S	81
Schuylerville, Village	S	S	12
South Glens Falls	Included in Moreau	M	157
Stillwater, Town	SS	S	383
Stillwater, Village	SS	S	397
Victory, Village	Included in Saratoga	S	43
Waterford	W	W	19
Waterford, Village	W	W	0
Wilton	WI	W	124

Census 1892

Reference Table

Contains:
- Name
- Sex
- Age
- Color
- In What County Born
- Citizen or Alien
- Occupation

Organized by: Election Districts
Special Schedules: NONE

Locality	Town Code	Book	Page
Ballston	B	B	0
Ballston Spa, Village	N/A		
Charlton	C	C	0
Clifton Park	CL	C	17
Corinth	CO	C	46
Corinth, Village	N/A		
Day	D	D	0
Edinburg	E	E	0
Galway	G	G	0
Galway, Village	N/A		
Greenfield	GR	G	21
Hadley	H	H	0
Halfmoon	HM	H	15
Malta	M	M	0
Mechanicville, City	N/A		
Milton	MI	M	17
Moreau, Town	MO	M	94
Northumberland	N	N	0
Providence	P	P	0
Round Lake	N/A		
Saratoga, Town	S	S	0
Saratoga Springs, City	S	S	51
Schuylerville, Village	N/A		
South Glens Falls	N/A		
Stillwater, Town	SS	S	212
Stillwater, Village	N/A		
Victory, Village	N/A		
Waterford	W	W	0
Waterford, Village	N/A		
Wilton	WI	W	71

Census 1880 Reference Table

<p style="text-align: center;">Contains:</p> <ul style="list-style-type: none"> - Name - Color - Sex - Age 	<p>Organized by: By Town, then by Alpha, First Letter of Last Name</p> <p>Special Schedules: NONE</p>
--	---

Locality	Town Code	Book	Page
Ballston	B	B	0
Ballston Spa, Village	N/A		
Charlton	C	C	0
Clifton Park	CL	C	93
Corinth	CO	C	278
Corinth, Village	N/A		
Day	D	D	0
Edinburg	E	E	0
Galway	N/A		
Galway, Village	N/A		
Greenfield	GR	G	6
Hadley	H	H	0
Halfmoon	HM	H	94
Malta	M	M	0
Mechanicville, City	N/A		
Milton	MI	M	93
Moreau, Town	MO	M	94
Northumberland	N	N	0
Providence	P	P	0
Round Lake	N/A		
Saratoga, Town	S	S	0
Saratoga Springs, City	S	S	185
Schuylerville, Village	N/A		
South Glens Falls	N/A		
Stillwater, Town	SS	S	178
Stillwater, Village	N/A		
Victory, Village	N/A		
Waterford	W	W	0
Waterford, Village	N/A		
Wilton	WI	W	185

Census 1875 Reference Table

Contains:
- Dwelling (material built, value)
- Families numbered by order of visitation
- Name of every person in household
- Age, Sex, Color
- Relationship to head of family
- In what county of this state, other state or foreign county born.
- Married, Widowed, Single
- Profession, trade or occupation
- Location of employment if different from residence
- Voters, Alien and Naturalized
- Land owners over 21 & illiterate
- Deaf, dumb, blind, insane, or idiotic

Organized by: Town
Special Schedules:
II. Marriages
III. Deaths
IV. Agricultural Statistics
V. Industry other than Agricultural
VI. Miscellaneous Statistics Wages

Locality	Town Code	Book	Page
Ballston	B	B	0
Ballston Spa, Village	N/A		
Charlton	C	C	0
Clifton Park	CL	C	82
Corinth	CO	C	185
Corinth, Village	N/A		
Day	D	D	0
Edinburg	E	E	0
Galway	G	G	0
Galway, Village	N/A		
Greenfield	GR	G	81
Hadley	H	H	0
Halfmoon	HM	H	47
Malta	M	M	0
Mechanicville, City	N/A		
Milton	MI	M	57
Moreau, Town	MO	M	219
Northumberland	N	N	0
Providence	P	P	0
Round Lake	N/A		
Saratoga	S	S	0
Saratoga Springs, City	S	S	52
Schuylerville, Village	N/A		
South Glens Falls	N/A		
Stillwater	SS	S	452
Stillwater, Village	N/A		
Victory, Village	N/A		
Waterford	W	W	0
Waterford, Village	N/A		
Wilton	WI	W	113

Census 1870 Reference Table

- Contains:
- Dwellings (numbered in order of visitation)
 - Families (numbered by order of visitation)
 - Name of every person in household
 - Age, Sex, Color
 - Profession, Occupation or Trade
 - Value of Real Estate Owned
 - Place of Birth
 - Parentage
 - If born that year
 - If married that year
 - Attended School
 - Education
 - Whether deaf and dumb, blind, insane or idiotic.
 - Constitutional Relations

Organized by: Town
Post Office

Special Schedules:
 II. Persons who Died during the Year
 III. Productions of Agriculture
 IV. Products of Industry

Locality	Town Code	Book	Page
Ballston	B	B	0
Ballston Spa, Village	N/A		
Charlton	C	C	0
Clifton Park	CL	C	58
Corinth	CO	C	146
Corinth, Village	N/A		
Day	D	D	0
Edinburg	E	E	0
Galway	G	G	0
Galway, Village	N/A		
Greenfield	GR	G	78
Hadley	H	H	0
Halfmoon	HM	H	41
Malta	M	M	0
Mechanicville, City	N/A		
Milton	MI	M	44
Moreau, Town	MO	M	191
Northumberland	N	N	0
Providence	P	P	0
Round Lake	N/A		
Saratoga	S	S	0
Saratoga Springs, City	S	S	126
Schuylerville, Village	N/A		
South Glens Falls	N/A		
Stillwater	SS	S	365
Stillwater, Village	N/A		
Victory, Village	N/A		
Waterford	W	W	0
Waterford, Village	N/A		
Wilton	WI	W	99

Census 1865 Reference Table

- Contains:
- Dwellings (in order of visitation, material, value)
 - Families (in order of visitation)
 - Name of every person in household
 - Age, Sex, Color
 - Relation to head of family
 - State or Country Born
 - How many children, # of times married
 - Widowed / Married
 - Profession, Occupation, Trade
 - Voters (Native / Naturalized)
 - Alien, Colored person not taxed, land owner, not able to write
 - Deaf and dumb, blind, insane or idiotic.
 - Employment in the Military

- Organized by: Town and/or Election District
- Special Schedules:
- I. Population
 - Tables: Additional Inquiries
 - II. Relating to deaf and dumb, blind, insane and idiotic
 - III. Officers and enlisted Men, now in the Military or Naval Service of the U.S.
 - IV. Officers and enlisted Men, who have been in the Military or Naval Service of the U.S. in the Present War.
 - V. Marriages
 - VI. Deaths (not from war)
 - VII. Deaths of Officers and Enlisted Men
 - VIII. Agricultural Statistics

Locality	Town Code	Book	Page
Ballston	B	B	0
Ballston Spa, Village	N/A		
Charlton	C	C	0
Clifton Park	CL	C	78
Corinth	CO	C	202
Corinth, Village	N/A		
Day	D	D	0
Edinburg	E	E	0
Galway	G	G	0
Galway, Village	G	G	59
Greenfield	GR	G	97
Hadley	H	H	0
Halfmoon	HM	H	49
Malta	M	M	0
Mechanicville, City		H	76
Milton	MI	M	61
Moreau, Town	MO	M	247
Northumberland	N	N	0
Providence	P	P	0
Round Lake	N/A		
Saratoga, Town	S	S	49
Saratoga Springs, City	S	S	147
Schuylerville, Village	S	S	0
South Glens Falls	N/A		
Stillwater	SS	S	394
Stillwater, Village	N/A		
Victory, Village		S	33
Waterford	W	W	0
Waterford, Village	N/A		
Wilton	WI	W	113

Census 1860 Reference Table

<p style="text-align: center;">Contains:</p> <ul style="list-style-type: none"> - Dwellings (numbered in order of Visitation) - Families (numbered in order of Visitation) - Names of persons living in Dwelling - Age, Sex, Color - Profession, Occupation, Trade - Value of Estate Owned - Place of Birth - Married (within year) - Attended School (within year) - Over 20 years of age and cannot read or write - Deaf and dumb, blind, insane, idiotic, pauper or convict 	<p style="text-align: center;">Organized by: Town Post Office</p> <p>Special Schedules:</p> <ol style="list-style-type: none"> 2. No Recording 3. Persons who Died 4. Productions of Agriculture 5. Products of industry 6. Social Statistics
---	--

Locality	Town Code	Book	Page
Ballston	B	B	1
Ballston Spa, Village	N/A		
Charlton	C	C	1
Clifton Park	CL	C	74
Corinth	CO	C	165
Corinth, Village	N/A		
Day	D	D	1
Edinburg	E	E	1
Galway	G	G	1
Galway, Village	G	G	
Greenfield	GR	G	83
Hadley	H	H	1
Halfmoon	HM	H	35
Malta	M	M	1
Mechanicville, City	N/A		
Milton	MI	M	53
Moreau, Town	MO	M	206
Northumberland	N	N	1
Providence	P	P	1
Round Lake	N/A		
Saratoga, Town	S	S	1
Saratoga Springs, City	S	S	50
Schuylerville, Village	N/A		
South Glens Falls	N/A		
Stillwater	SS	S	300
Stillwater, Village	N/A		
Victory, Village	V	V	1
Waterford	W	W	1
Waterford, Village	N/A		
Wilton	WI	W	96

Census 1855 Reference Table

- Contains:
- Dwelling numbered in the order of visitation
 - Material built of..
 - Value
 - Families in order of visitation
 - Name of every person in the household
 - Age / Sex / Color
 - Relation to the family
 - Where Born
 - Married / Widowed, / Years living in town
 - Profession, Trade, Occupation
 - Voters
 - Aliens / Persons of Color not taxed
 - Over 21 cannot read or write / owners of land
 - Deaf, Dumb, Blind, Insane or Idiotic

Organized by: Town, Election District

Special Schedules:

- II. Agriculture and Domestic Manufactures
(Tables 1-4)
- III. Industry other than Agricultural
- IV. Marriages and Deaths
- V. Places of public worship(?)
- VI. Newspapers and other Periodicals

Comments

Locality	Town Code	Book	Page
Ballston	B	B	1
Ballston Spa, Village	N/A		
Charlton	C	C	1
Clifton Park	CL	C	63
Corinth	CO	C	163
Corinth, Village	N/A		
Day	D	D	1
Edinburg	E	E	1
Galway	G	G	1
Galway, Village	N/A		
Greenfield	GR	G	93
Hadley	H	H	1
Halfmoon	HM	H	49
Malta	M	M	1
Mechanicville, City	N/A	H	76
Milton	MI	M	54
Moreau, Town	MO	M	198
Northumberland	N	N	1
Providence	P	P	1
Round Lake	N/A		
Saratoga, Town	S	S	1
Saratoga Springs, City	S	S	122
Schuylerville, Village	N/A		
South Glens Falls	N/A		
Stillwater	SS	S	293
Stillwater, Village	SS	S	367-379
Victory, Village	N/A		
Waterford	W	W	1
Waterford, Village	N/A		
Wilton	WI	W	93

Census 1850 Reference Table

Contains:
<ul style="list-style-type: none"> - Dwelling numbered in the order of visitation - Families numbered in order of visitation - Name of every person in the household - Age / Sex / Color - Profession, Occupation, Trade - Value of Real Estate owned - Place of Birth or Country of Origin - Married within year - Attended School within year - Over 20 cannot read or write - Deaf, Dumb, Blind, Insane , Idiotic pauper, or convict

Organized by: Town
Special Schedules:
<ol style="list-style-type: none"> 2. No Recording 3. Persons who Died 4. Productions of Agriculture 5. Products of industry 6. Social Statistics

Locality	Town Code	Book	Page
Ballston	B	B	1
Ballston Spa, Village	N/A		
Charlton	C	C	1
Clifton Park	CL	C	62
Corinth	CO	C	160
Corinth, Village	N/A		
Day	D	D	1
Edinburg	E	E	1
Galway	G	G	1
Galway, Village	N/A		
Greenfield	GR	G	70
Hadley	H	H	1
Halfmoon	HM	H	36
Malta	M	M	1
Mechanicville, City	N/A	H	76
Milton	MI	M	47
Moreau, Town	MO	M	163
Northumberland	N	N	1
Providence	P	P	1
Round Lake	N/A		
Saratoga, Town	S	S	1
Saratoga Springs, City	S	S	105
Schuylerville, Village	N/A		
South Glens Falls	N/A		
Stillwater	SS	S	245
Stillwater, Village	N/A		
Victory, Village	N/A		
Waterford	W	W	1
Waterford, Village	N/A		
Wilton	WI	W	74

CENSUS
OF THE
STATE OF NEW YORK

FOR

1875.

COMPILED FROM THE ORIGINAL RETURNS

UNDER THE DIRECTION OF THE SECRETARY OF STATE,

BY

C. W. SEATON,
SUPERINTENDENT OF THE CENSUS.

ALBANY:
WEED, PARSONS AND COMPANY, PRINTERS.
1877.

1875 New York State Census – On-Line Use Instructions

How to Find a Topic

Step 1

Select: **Search by Name**

Step 2

Click on dropdown menu and select **1875 State Census**

Step 3

Type the letter **A**

Then Click, **SEARCH**

-Default settings will bring you to the first page of the 1875 Census Table of Contents.

Welcome: saratoga clerk | Saratoga County Clerk | Designed by: IQS

Search Results View Names My Documents Infodex Options Log Out

Search by Name | Go to Section | Go to Document

Select Volume: 1875 State Census | Find Name: a | Search | Help

1984-1987 Grantee Index Book: A Section: 80 Page: 1

TABLE OF CONTENTS.

INTRODUCTION vii

TABLES.

I. Population.

Table	Description	PAGE.
Table 1	Aggregate Population, by Counties, at each of the Censuses from 1790 to 1875.....	2
Table 2	Population, by Counties, as Native and Foreign-born, at each of the Censuses from 1845 to 1875.....	3
Table 3	White Population, by Counties, at each of the Censuses from 1790 to 1875	4
Table 4	Colored Population, by Counties, at each of the Censuses from 1790 to 1875.....	5
Table 4a	Showing the number of Chinese, Japanese and Indians, enumerated at the Census of 1875	13
Table 5	Increase of the Population, between the Censuses of 1870 and 1875, by Counties.....	6
Table 6	Rate of Increase, per cent, of the Population of each County, in the interval between the Censuses of 1870 and 1875. Counties arranged with reference to the rates of Increase, per cent	7
Table 7	Increase of the Aggregate Population between each of the Censuses, 1790-1875	8
Table 8	Increase of the White Population between each of the Censuses, 1790-1875.....	8
Table 9	Increase of the Colored Population between each of the Censuses, 1790-1875.....	8
Table 10	Increase of the Native Population between each of the Censuses, 1845-1875.....	8

Step 4

Click Page by Page until you find the information you want to view from the 1875 NYS Census Table of Contents

Step 5

- Locate the page number of the topic you would like to view.

- Then click the **Go to Document** tab

Note: The Table of Contents for this census book can also be found on pages 23-26 of this instruction packet. Continue to page 22 (Steps 6-10) on how to view a topic.

1875 New York State Census – On-Line Use Instructions

How to view a Topic – continued from Steps 1-5 found on page 21

Continued from page 21
Select: **Go to Document**

Step 6
Select **CENSUS** from dropdown menu

Step 7
Insert the Year **1875**

Step 8
Insert the Page Number from the Table of Contents found on pages 23-26 of this instruction packet.

Step 9
Click: **Go to Document**

Step 10
Use the page forward and page back functions to browse the pages.

This is where you get the year, book and page number you will need to return to a specific page.

TABLE OF CONTENTS.

INTRODUCTION vii

TABLES.

I. Population.

	PAGE.
Table 1 — Aggregate Population, by Counties, at each of the Censuses from 1790 to 1875.....	2
Table 2 — Population, by Counties, as Native and Foreign-born, at each of the Censuses from 1845 to 1875.....	3
Table 3 — White Population, by Counties, at each of the Censuses from 1790 to 1875.....	4
Table 4 — Colored Population, by Counties, at each of the Censuses from 1790 to 1875.....	5
Table 4a — Showing the number of Chinese, Japanese and Indians, enumerated at the Census of 1875.....	13
Table 5 — Increase of the Population, between the Censuses of 1870 and 1875, by Counties.....	6
Table 6 — Rate of Increase, per cent, of the Population of each County, in the interval between the Censuses of 1870 and 1875. Counties arranged with reference to the rates of Increase, per cent.....	7
Table 7 — Increase of the Aggregate Population between each of the Censuses, 1790-1875.....	8
Table 8 — Increase of the White Population between each of the Censuses, 1790-1875.....	8
Table 9 — Increase of the Colored Population between each of the Censuses, 1790-1875.....	8
Table 10 — Increase of the Native Population between each of the Censuses, 1845-1875.....	8
Table 11 — Increase of the Foreign Population between each of the Censuses, 1845-1875.....	8
Table 12 — Showing, by Counties, Cities and Towns, the Population distinguished as Rural and Urban and Suburban, at the Censuses of 1865 and 1875.....	9
Table 13 — Showing, by Counties, the Population distinguished as Rural and Urban and Suburban, at the Censuses of 1865 and 1875, with the increase per cent of each class during the interval.....	13
Table 14 — Showing, by Counties, Towns, and Wards of Cities, the Population at the Census of 1875, in the Aggregate, and as Native and Foreign-born, as White and Colored, and as Male and Female; also the number of Males of the Voting and Military Ages, of Persons of the School Age, of Aliens, of Land-owners, and of Illiterates.....	14
Table 15 — Showing the Population of the twenty-four Cities at the Census of 1875, in the Aggregate, and as Native and Foreign-born, as White and Colored, and as Male and Female; also the number of Males of the Voting and Military Ages, of Persons of the School Age, of Aliens, of Land-owners, and of Illiterates..	28
Table 16 — Showing, by Counties, the number of Males of Voting Age, and the number of Males of Voting Age who are not Aliens; the number of votes cast for electors at the Presidential election in 1876; also the proportion of votes cast to the number of males of voting age, and to the number of males of voting age who are not aliens.....	28
Table 17 — Showing, by Counties, the Population at the Census of 1875, in the Aggregate, and as Native and Foreign-born, as White and Colored, and as Male and Female; also the number of Males of the Voting and Military Ages, of Persons of the School Age, of Aliens, of Land-owners, and of Illiterates.....	29

II. Birthplaces of the People.

Table 18 — Showing how many of the Inhabitants of each County, Town, City and Ward, at the Census of 1875, were born in certain selected Counties, States and Foreign Countries.....	30
Table 19 — Showing how many of the Inhabitants of the twenty-four cities, at the Census of 1875, were born in certain selected Counties, States and Foreign Countries.....	263
Table 20 — Showing how many of the Inhabitants of each County and of the State, at the Census of 1875, were born in certain selected Counties, States and Foreign Countries.....	46
Table 21 — Ratios. Showing, on a basis of a Population of 100,000 for each County and for the State, what proportion of the Inhabitants of each County and of the State, at the Census of 1875, were born in certain selected Counties, States and Foreign Countries.....	47
Table 22 — Showing, for each County and for the State, how many of the Inhabitants of New York, at the Census of 1875, were born in each County of New York, in each State and Territory of the United States, and in each specified Foreign Country.....	48
Table 23 — Showing what Counties were taken as contiguous in constructing tables 18-21.....	57
Table 24 — Showing the number born in New York residing in other States, and the number born in other States residing in New York, at the Census of 1870.....	57

TABLE OF CONTENTS.

	PAGE.
III. Ages of the People.	
Table 25 — Showing, by Counties, Towns, and Wards of Cities, and by Sex, the Ages of the Native White, the Foreign-born White, and the Colored Population at the Census of 1875	58
Table 26 — Showing, by Sex, the Ages of the Native White, the Foreign-born White, and the Colored Population of the twenty-four cities at the Census of 1875	178
Table 27 — Showing, by Counties and by Sex, the Ages of the Native White, the Foreign-born White, and the Colored Population at the Census of 1875	182
Table 28 — Showing, by Counties and by Sex, in Annual Intervals, the Ages of the Native White, the Foreign-born White, and the Colored Population of New York, of eighty years of age and upward, as returned at the Census of 1875	190
Table 28a — Showing the Ages as they appear in the returns of former Censuses, of all persons (forty-eight in number) whose names could be found in those returns, who, at the Census of 1875, were returned as one hundred years of age and upward	199
Table 28b — Birthplaces of the persons of eighty years of age and upward, enumerated in New York, at the Census of 1875	199
Table 29 — Summary, showing the Ages of various classes of the Total Population, at the Census of 1875	194
Table 30 — Ages of the Population of New York in various classes, and of each Sex in Massachusetts at the Censuses of 1870 and 1875, reduced to a basis of 100,000 persons of all ages in each class	197
IV. Mortality.	
Table 31 — Showing the Number of Deaths returned as having occurred in each County and in the State, from each Specified Disease and Class of Diseases, during the Census year ended June 1, 1875	200
Table 32 — Showing the Number of Deaths returned as having occurred in the State during the Census year ended June 1, 1875, from each Specified Disease and Class of Diseases, with Distinction of Age and Sex	204
Table 33 — Showing the Number of Deaths returned as having occurred in each County and in the State during the Census year ended June 1, 1875, with Distinction of Sex and Age	208
Table 34 — Showing the number of Deaths returned as having occurred in the State during the Census year ended June 1, 1875, from each Specified Disease and Class of Diseases, with Distinction of Sex, and Month of Death	210
Table 35 — Showing, with Certain Distinctions of Race and Nationality, the Number of Deaths from each Specified Disease and Class of Diseases, returned as having occurred in the State during the Census year ended June 1, 1875	214
Table 36 — Showing, by Counties, the Percentage of Deaths returned as having occurred during the Census year ending June 1, 1875	216
V. Blind, Deaf and Dumb, etc.	
Table 37 — Showing the Number of Blind, of Deaf and Dumb, of Idiotic, and of Insane persons enumerated at the Censuses of 1850, 1855, 1860, 1865, 1870 and 1875, with Distinction of Sex	216
Table 38 — Showing the Number of Persons returned as Blind, as Deaf and Dumb, as Idiotic, and as Insane, in each County of New York, at the Census of 1875	216
Table 39 — Showing the Number, at the Census of 1875, of each Class of Unfortunates in the entire population, and in each of twelve classes of the population, in respect to General Nativity, Race and Sex	216
Table 40 — Showing the Number, at the Census of 1875, of each Class of the Unfortunates to 100,000 persons of the entire population, and to 100,000 persons of each of twelve classes of the population, in respect to General Nativity, Race and Sex	216
Table 41 — Showing, by Counties, where the Unfortunate classes, enumerated at the Census of 1875, were born	217
Table 42 — Showing the Ages of the Blind, the Deaf and Dumb, the Idiotic and the Insane, enumerated at the Census of 1875, with Distinction of Sex, Race, and General Nativity	217
VI. Sex.	
Table 43 — Showing, by Counties, and by Race and General Nativity, the Number of Persons of each Sex in New York, at the Census of 1875	218
VII. Marriages and Conjugal Condition.	
Table 44 — Marriages returned as having occurred during the Census year ended June 1, 1875, with Ages of Husbands and Wives in combination	220
Table 45 — Showing, by Counties, Towns, and Wards of Cities, and by Sex and General Nativity, the number of Single, of Married, of Widowed and of Divorced Persons, in New York, at the Census of 1875, also the number of Married Persons whose husbands or wives were absent, and how the married, whose husbands or wives were present, as native and foreign-born, were inter-married	222
Table 46 — Showing, by Counties and by Sex and General Nativity, the number of Single, of Married, of Widowed and of Divorced Persons, in New York, at the Census of 1875, also the number of Married Persons whose husbands or wives were absent, and how the Married, as native and foreign-born, were inter-married	237
VIII. Areas, Dwellings, Families.	
Table 47 — Showing, by Counties, Towns, and Wards of Cities, and by Material, the Number and Value of the Dwellings returned in the Census of 1875	238
Table 48 — Showing, by Material, the Number and Value of the Dwellings returned in the twenty-four cities, at the Census of 1875	252

TABLE OF CONTENTS.

v

	PAGE.
Table 49 — Showing, by Counties, and by Material, the Number and Value of the Dwellings returned in the Census of 1875	253
Table 50 — Showing, by Counties, Towns and Wards of Cities, the Number of Persons of Families and of Inhabited Houses, and the average number of Persons to a Family and of Persons to an Inhabited House, at the Census of 1875	254
Table 51 — Showing, for each County and the State, the Area in square miles; the Number of Families; the Number and Value of Inhabited and of Uninhabited Dwellings; the Number, Total Value, and Average Value of all Dwellings; what per cent of all Dwellings are of certain classes when divided according to value; the Number of Persons, of Families and of Dwellings to a square mile; the number of Acres to a Person, of Persons to a Family and to an Inhabited Dwelling; and the average value of Inhabited House Accommodation to a Family	264

IX. Churches.

Table 52 — Showing, by Counties and by Denominations, the Number of Church Organizations, of Church Members, of Church Edifices, and of Sittings; the Value of Church Property, and the annual amount of Salaries paid the Clergy	266
Table 53 — Showing, for the State, by Denominations, the Number of Church Organizations, of Church Members, of Church Edifices, and of Sittings; the Value of Church Property, and the annual amount of Salaries paid the Clergy	274
Table 54 — Showing, for all Denominations, by Counties, the Number of Church Organizations, of Church Members, of Church Edifices, and of Sittings; the Value of Church Property, and the annual amount of Salaries paid the Clergy.....	275

X. Agriculture.

Table 55 — Showing, by Counties and Towns, the Area of Farm Lands; the Value of Farms, of Farm Buildings, of Live Stock and of Implements; the Area of Crops, and the Amount of Agricultural Productions	276
Table 56 — Showing, by Counties, the Area of Farm Lands; the Value of Farms, of Farm Buildings, of Live Stock and of Implements; the Area of Crops, and the Amount of Agricultural Productions.....	404
Table 57 — Number and Size of Farms in New York at the Census of 1875, by Towns.....	412
Table 58 — Number and Size of Farms in New York at the Censuses of 1870 and 1875, by Counties.....	420
Table 59 — Increase or Decrease in the Number of Farms, of each Class, during the interval between the Censuses of 1870 and 1875, by Counties.....	421
Table 60 — Showing, by Counties and Towns, for the years 1855, 1864, 1865, 1874 and 1875, the Number of Sheep Shorn, the Total Weight of the Clip, and the Average Weight of the Fleeces.....	422
Table 61 — Showing, by Counties, the Number of Sheep, the Total Production of Wool, and the Average Weight of Fleeces, at the Census of 1870.....	433
Table 62 — Showing, by Counties, for the years 1855, 1864, 1865, 1874 and 1875, the Number of Sheep Shorn, the Total Weight of the Clip, and the Average Weight of Fleeces.....	434
Table 63 — Statistics of Butter and Cheese Factories for the Season of 1874.....	435
Table 64 — Increase Per Cent in Acreage, Crops, etc., from 1865 to 1875.....	435
Table 65 — Average yield per acre, 1874, of the principal crops.....	436
Table 66 — Average yield, 1874, of the principal crops per 100 acres of improved land.....	437

XI. Occupations.

Table 67 — Showing the Number of Persons Engaged in each Occupation, with distinction of Age and Sex and Nativity	438
---	-----

XII. Public Debt.

Table 68 — Showing the Public Debt, as returned, of each County, City, Town and Incorporated Village of New York, on the first day of June, 1875.....	446
Table 69 — Aggregate Public Indebtedness, as returned, of each County and of the State, on the first day of June, 1875.....	463

XIII. Census of Indian Reservations.

Table 70 — Population of Indian Reservations at all Censuses, 1845-1875.....	464
Table 71 — Population, General Nativity, Sex, Males of Military Age, Persons of School Age and Illiterates, of Indians on Reservations, at Census of 1875.....	464
Table 72 — Birthplaces of Indians on Reservations, Census of 1875.....	464
Table 73 — Civil or conjugal condition of Indians on Reservations, at Census of 1875.....	464
Table 74 — Unfortunate classes among Indians on Reservations, Census of 1875.....	464
Table 75 — Dwellings of Indians on Reservations at the Census of 1875, classified by Material and Value.....	464
Table 76 — Persons, Families and Dwellings of Indians on Reservations, June 1, 1875, by Reservations and by Counties.....	465
Table 77 — Statistics of Churches on Indian Reservations, Census of 1875.....	465
Table 78 — Occupations of Indians on Reservations, Census of 1875.....	465

MAPS.

I. Increase of Population, 1870-1875.

Map A — Aggregate	}	Following page 8.
" B — Native		
" C — Foreign		
" D — White		
" E — Colored		

II. Proportion to entire Population of certain classes with respect to nativity.

Persons born in:

Map F — The County of Residence	}	Following page 56.
" G — The State		
" H — Foreign Countries		
" I — Canada		
" K — England		
" L — German Empire		
" M — Ireland		
" N — Scotland		

III. Agriculture.

Map O — Hay, average yield per acre	}	Following page 434.
" P — Barley, average yield per acre		
" Q — Buckwheat, average yield per acre		
" R — Indian Corn, average yield per acre		
" RR — Indian Corn, average yield per 100 acres improved land		
" S — Oats, average yield per acre		
" T — Rye, average yield per acre		
" U — Winter Wheat, average yield per acre		
" UU — Winter Wheat, average yield per 100 acres improved land		
" V — Potatoes, average yield per acre		
" W — Milch Cows, average number per 100 acres improved land		
" X — Dairy Products, average amount per milch cow		
" Y — Wool, average Weight of Fleece		
" YY — Wool, average product per 100 acres improved land		

IV. Dwellings.

Map Z — Average value of Dwellings	Following page 262.
--	---------------------

CENSUS
OF THE
STATE OF NEW YORK,
FOR
1865.

TAKEN IN PURSUANCE OF ARTICLE THIRD OF THE CONSTITUTION OF THE STATE, AND OF CHAPTER SIXTY-FOUR
OF THE LAWS OF 1855, AND CHAPTER THIRTY-FOUR OF THE LAWS OF 1865.

PREPARED FROM THE ORIGINAL RETURNS,

UNDER THE DIRECTION OF HON. FRANCIS C. BARLOW, SECRETARY OF STATE,

BY

FRANKLIN B. HOUGH,

SUPERINTENDENT OF THE CENSUS.

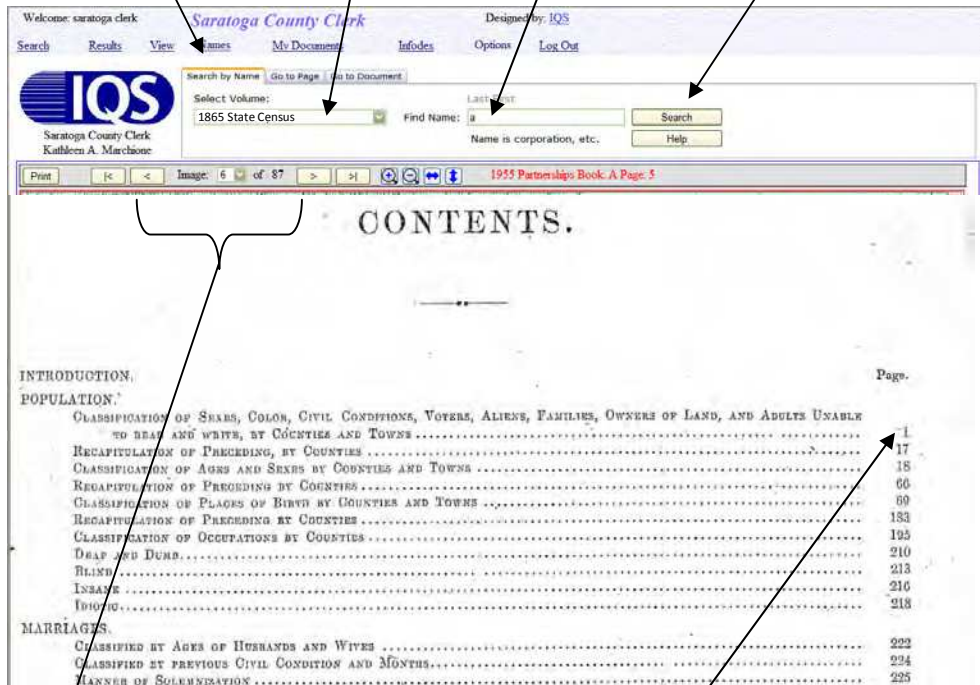
ALBANY:
PRINTED BY CHARLES VAN BENTHUYSEN & SONS.
1867.

1865 New York State Census – On-Line Use Instructions
How to Find a Topic

Step 1
 Select: **Search by Name**

Step 2
 Click on dropdown menu and select **1865 State Census**

Step 3
 Type the letter A
 Then Click, **SEARCH**
 -Default settings will bring you to the first page of the 1865 Census Table of Contents.



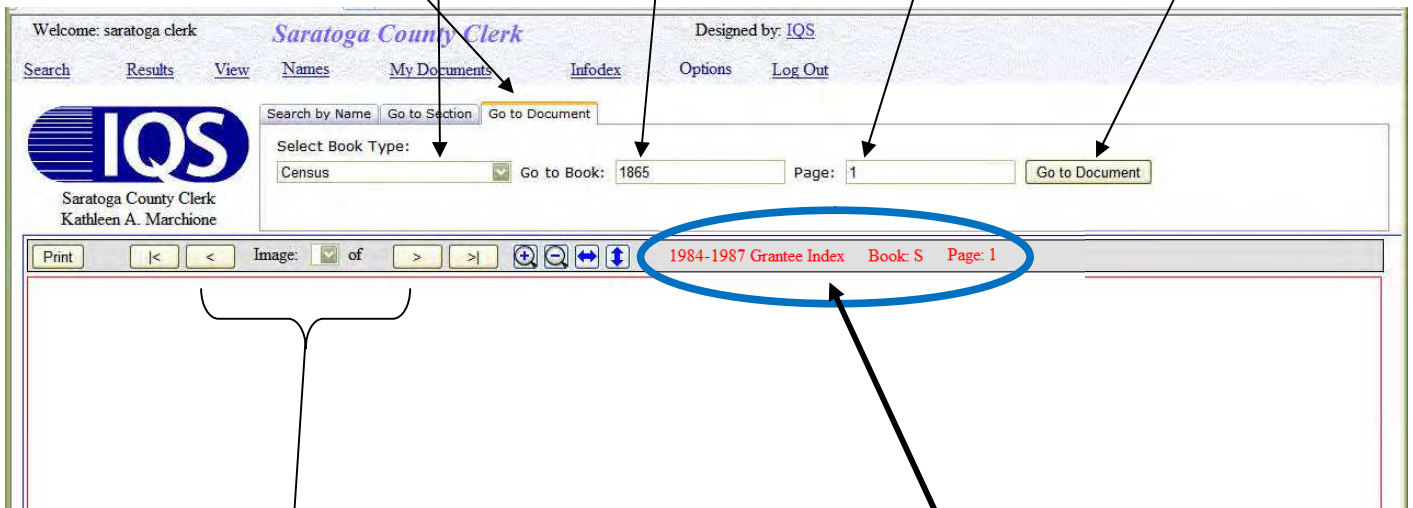
Step 4
 Click Page by Page until you find the information you want to view from the 1865 NYS Census Table of Contents.

Step 5
 -Locate the page number of the topic you would like to view.
 -Then click the **Go to Document** tab
Note: The Table of Contents for this census book can also be found on pages 30-31 of this instruction packet. Continue to page 22 (Steps 6-10) on how to view a topic.

1865 New York State Census – On-Line Use Instructions

How to View a Topic – continued from Steps 1-5 found on page 28

- Continued from page 21**
Select: **Go to Document**
- Step 6**
Select **CENSUS** from dropdown menu
- Step 7**
Insert the Year **1865**
- Step 8**
Insert the Page Number from the Table of Contents found on pages 30-31 of this instruction packet.
- Step 9**
Click: **Go to Document**



Step 10
Use the page forward and page back functions to browse the pages.

This is where you get the year, book and page number you will need to return to a specific page.

CONTENTS.

	Page.
INTRODUCTION.....	1
POPULATION.	
CLASSIFICATION OF SEXES, COLOR, CIVIL CONDITIONS, VOTERS, ALIENS, FAMILIES, OWNERS OF LAND, AND ADULTS UNABLE TO READ AND WRITE, BY COUNTIES AND TOWNS.....	17
RECAPITULATION OF PRECEDING, BY COUNTIES.....	18
CLASSIFICATION OF AGES AND SEXES BY COUNTIES AND TOWNS.....	66
RECAPITULATION OF PRECEDING BY COUNTIES.....	69
CLASSIFICATION OF PLACES OF BIRTH BY COUNTIES AND TOWNS.....	183
RECAPITULATION OF PRECEDING BY COUNTIES.....	195
CLASSIFICATION OF OCCUPATIONS BY COUNTIES.....	210
DEAF AND DUMB.....	213
BLIND.....	216
INSANE.....	218
IDIOTIC.....	
MARRIAGES.	
CLASSIFIED BY AGES OF HUSBANDS AND WIVES.....	222
CLASSIFIED BY PREVIOUS CIVIL CONDITION AND MONTHS.....	224
MANNER OF SOLEMNIZATION.....	225
DEATHS.	
CLASSIFICATION OF AGES AND SEXES BY COUNTIES.....	227
RECAPITULATION OF PRECEDING.....	229
CLASSIFICATION BY CIVIL CONDITION, COLOR AND MONTHS.....	230
CLASSIFICATION BY NATIVITIES AND OCCUPATIONS.....	232
CLASSIFICATION OF CAUSES.....	244
DWELLINGS.	
CLASSIFICATION OF MATERIAL AND VALUE BY COUNTIES AND TOWNS.....	254
RECAPITULATION OF PRECEDING BY COUNTIES.....	271
UNOCCUPIED DWELLINGS.....	273
AGRICULTURE AND DOMESTIC MANUFACTURES.	
SUMMARY OF RESULTS BY COUNTIES AND TOWNS.....	274
RECAPITULATION OF THE PRECEDING BY COUNTIES.....	394
MISCELLANEOUS ARTICLES OF FARM PRODUCE.....	405
MISCELLANEOUS DOMESTIC MANUFACTURES.....	411
STATISTICS OF CHEESE FACTORIES.....	415
MANUFACTURES.	
CLASSIFICATION OF.....	418
NUMBER, CAPITAL, VALUE OF MATERIALS USED AND OF PRODUCTS, BY CLASSES.....	418
GENERAL SUMMARY OF PERSONS AND CAPITAL EMPLOYED, VALUE OF MATERIAL AND PRODUCT AND POWER USED.....	473
RECAPITULATION BY CLASSES.....	479
SUMMARY OF QUANTITIES OF MATERIALS USED, AND PRODUCTS.....	480
DISTRIBUTION OF AMONG THE SEVERAL COUNTIES.....	498
PERSONS EMPLOYED AND RATE OF WAGES—MEN.....	512
PERSONS EMPLOYED AND RATE OF WAGES—WOMEN.....	517
STATISTICS OF COTTON MILLS.....	519
STATISTICS OF GRIST AND FLOURING MILLS.....	520
STATISTICS OF IRON FURNACES FOR REDUCING ORE.....	522
STATISTICS OF LUMBER MILLS.....	523
STATISTICS OF PAPER MILLS.....	527
STATISTICS OF TANNERIES.....	530
STATISTICS OF WOOLEN MILLS.....	533
CHURCHES.	
STATISTICS OF, BY COUNTIES AND TOWNS.....	536
SUMMARY OF PRECEDING, BY COUNTIES.....	569
SUMMARY OF PRECEDING, BY DENOMINATIONS.....	570
BOARDING ACADEMIES NOT INCORPORATED.....	571
POOR HOUSES, HOSPITALS, ASYLUMS, ETC.	
STATISTICS OF COUNTY POOR HOUSES BY COUNTIES.....	572
STATISTICS OF OTHER INSTITUTIONS FOR THE SUPPORT OF THE POOR.....	573

	Page.
POOR HOUSES, HOSPITALS, ASYLUMS, ETC.	
NUMBER AND SIZE OF BUILDING AND MISCELLANEOUS REMARKS	574
STATISTICS OF HOSPITALS	577
STATISTICS OF ORPHAN ASYLUMS	579
NEWSPAPERS AND OTHER PERIODICALS.	
NAME AND STATISTICS OF EACH	582
SUMMARY OF PRECEDING BY COUNTIES	598
INDIAN CENSUS	600
APPENDIX.—MILITARY SERVICE OF NEW YORK TROOPS.	
STATISTICS CONCERNING THE SERVICE OF NEW YORK TROOPS IN THE LATE WAR	609
DETAIL OF ENLISTMENT AND SERVICE, BY CITIES AND TOWNS	610
SUMMARY OF PRECEDING BY REGIMENTS AND COUNTIES	637
SUMMARY OF ENLISTMENTS INTO REGIMENTS OF OTHER STATES	649
CIVIL CONDITION AND AGES OF VOLUNTEERS	650
NATIVITIES OF VOLUNTEERS	654
PROFESSIONS AND OCCUPATIONS OF VOLUNTEERS	658
MONTHS AND YEARS OF ENLISTMENTS	671
ORIGINAL RANK, POLITICAL CONDITION AND NUMBER OF ILLITERATE	674
PROMOTIONS WHILE IN THE SERVICE	676
CONDITION OF HEALTH, WOUNDS AND INJURIES	680
DEATHS OF VOLUNTEERS.	
REMARKS CONCERNING	682
CIVIL AND POLITICAL CONDITION AND HOW CLASSED	683
MANNER OF DEATH—SURVIVING FRIENDS	684
DATES OF ENLISTMENT	686
MONTHS AND YEARS IN WHICH DEATHS OCCURRED	689
AGES OF DECEASED	693
ORIGINAL RANK AND PROMOTIONS OF DECEASED	695
RANK AT TIME OF DEATH	696
CLASSIFICATION BY TOWNS AND COUNTIES	697
SUMMARY OF PRECEDING BY REGIMENTS AND COUNTIES	710
SUMMARY OF ENLISTMENTS INTO REGIMENTS OF OTHER STATES	723
PLACES OF BURIAL	724
MISCELLANEOUS.	
NUMBER OF MALES BETWEEN EIGHTEEN AND FORTY-FIVE, BY TOWNS	730
RECAPITULATION OF THE PRECEDING, BY COUNTIES	733
EFFECTS OF THE WAR UPON PRICES	734
GENERAL SUMMARY OF PAUPERISM	736
GENERAL OFFICIAL SUMMARY OF CRIME	736

ERRATA.

In several of the first pages of Agricultural Statistics, a few errors in the totals of counties occurred, which were corrected in the Recapitulation by Counties. The latter should therefore be used in making references to these statistics.

On page 397, the columns for "Acres Sown," of buckwheat, should be corrected to read 240,300½ for 1864, and 184,716½ for 1865. |

On page 401, add 2,141 to the number of milch cows kept in New York city, and the same to the total.

On page 402, add 23,880 horses, and 649 mules to the numbers for New York city, and increase the totals of the columns by these sums.

CENSUS
of the
State of New York
for
1845

1845 New York State Census – On-Line Use Instructions

How to find a County

Step 1
Select: **Search by Name**

Step 2
Click on dropdown menu and select **1845 State Census.**

Step 3
Use the Reference Table found on page 35 of this instruction packet to find the County Code.

Step 4
Enter the County Code here

Step 5
Click **Search**

Use page forward and page back to browse the information.

Note: This is where you get the year, book and page number for returning to a specific page. Instructions for this step are locate on page 34.

1845 New York State Census – On-Line Use Instructions

How to return to a specific page within the 1845 NYS Census

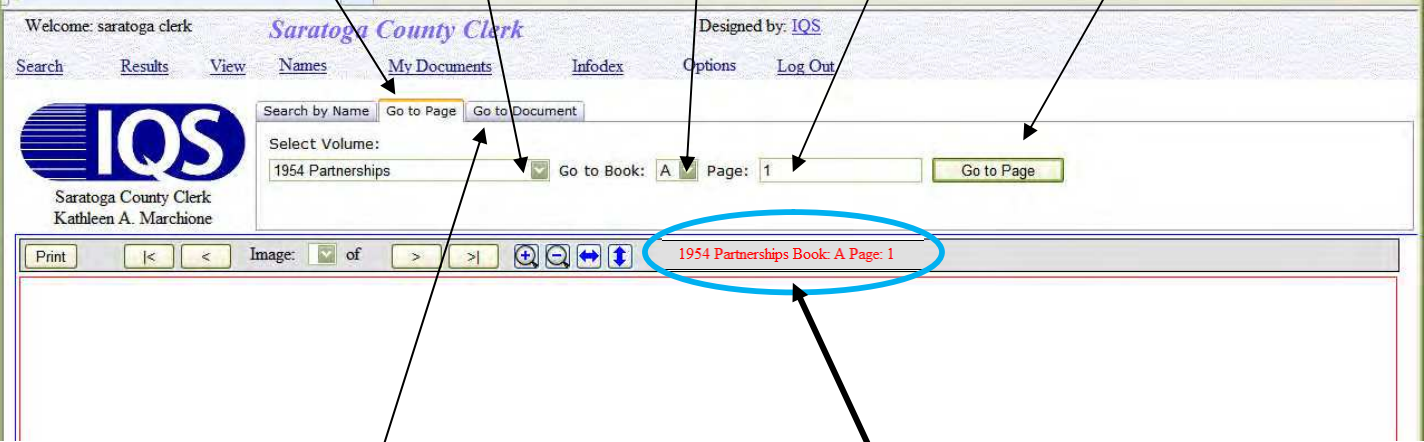
Step 1
Select: **Go to Page**

Step 2
Click on the dropdown menu and select the **1845 State Census**

Step 3
Insert the first letter of the book, see **helpful hint below.**

Step 4
Insert the Page Number, see **helpful hint below.**

Step 5
Click: **Go to Page**



Please Note: In the 1845 NYS Census the **Go to Document** feature does not function

Helpful Hint:
This is where you get the census year, book and page number you will need to return to a specific page.

1845 NYS Statistic of Population, Reference Table

County	County Code	Book	Page
Albany	A	A	2
Allegany	ALL	A	6
Broome	B	B	1
Cattaraugus	CO	C	1
Cayuga	CAY	C	6
Chautauqua	CHA	C	12
Chemung	CHE	C	17
Chenango	CHEN	C	28
Chemung	G	G	1
Clinton	CL	C	28
Columbia	CO	C	33
Cortland	COR	C	38
Delaware	D	D	1
Dutchess	DU	D	7
Erie	E	E	1
Essex	ES	E	7
Franklin	F	F	1
Fulton	FU	F	6
Genesee	G	G	1
Greene	GR	G	6
Hamilton	H	H	1
Herkimer	HE	H	6
Jefferson	J	J	1
Kings	K	K	1
Lewis	L	L	1
Livingston	LI	L	6
Madison	M	M	1
Monroe	MO	M	6
Montgomery	MONT	M	11
New York	N	N	1
Niagara	NI	N	6
Oneida	O	O	1
Onondaga	ONO	O	7
Ontario	ONT	O	12
Orange	OR	O	17
Orleans	ORL	O	22
Oswego	OS	O	27
Putnam	P	P	1
Queens	Q	Q	1
Rensselaer	REN	R	11
Richmond	RI	R	18
Rockland	ROCK	R	23
St. Lawrence	Use "Go To Page" Feature	S	26
Saratoga	S	S	1
Schenectady	SC	S	6
Schoharie	SCHO	S	11
Seneca	SEN	S	16
Steuben	ST	S	21
Suffolk	SU	S	31
Sullivan	SUL	S	37
Tioga	T	T	1
Tompkins	TO	T	6
Ulster	U	U	1
Warren	W	W	1
Washington	WAS	W	6
Wayne	WAY	W	11
Westchester	WE	W	16
Wyoming	WY	W	21
Yates	Y	T	1

NINTH CENSUS—VOLUME I.

THE STATISTICS
OF THE
POPULATION OF THE UNITED STATES,

EMBRACING

THE TABLES OF RACE, NATIONALITY, SEX, SELECTED AGES,
AND OCCUPATIONS.

TO WHICH ARE ADDED

THE STATISTICS

OF

SCHOOL ATTENDANCE AND ILLITERACY, OF SCHOOLS, LIBRARIES, NEWS-
PAPERS AND PERIODICALS, CHURCHES, PAUPERISM AND CRIME,
AND OF AREAS, FAMILIES, AND DWELLINGS.

COMPILED,

FROM THE ORIGINAL RETURNS OF THE NINTH CENSUS,

(JUNE 1, 1870.)

UNDER

THE DIRECTION OF THE SECRETARY OF THE INTERIOR,

BY

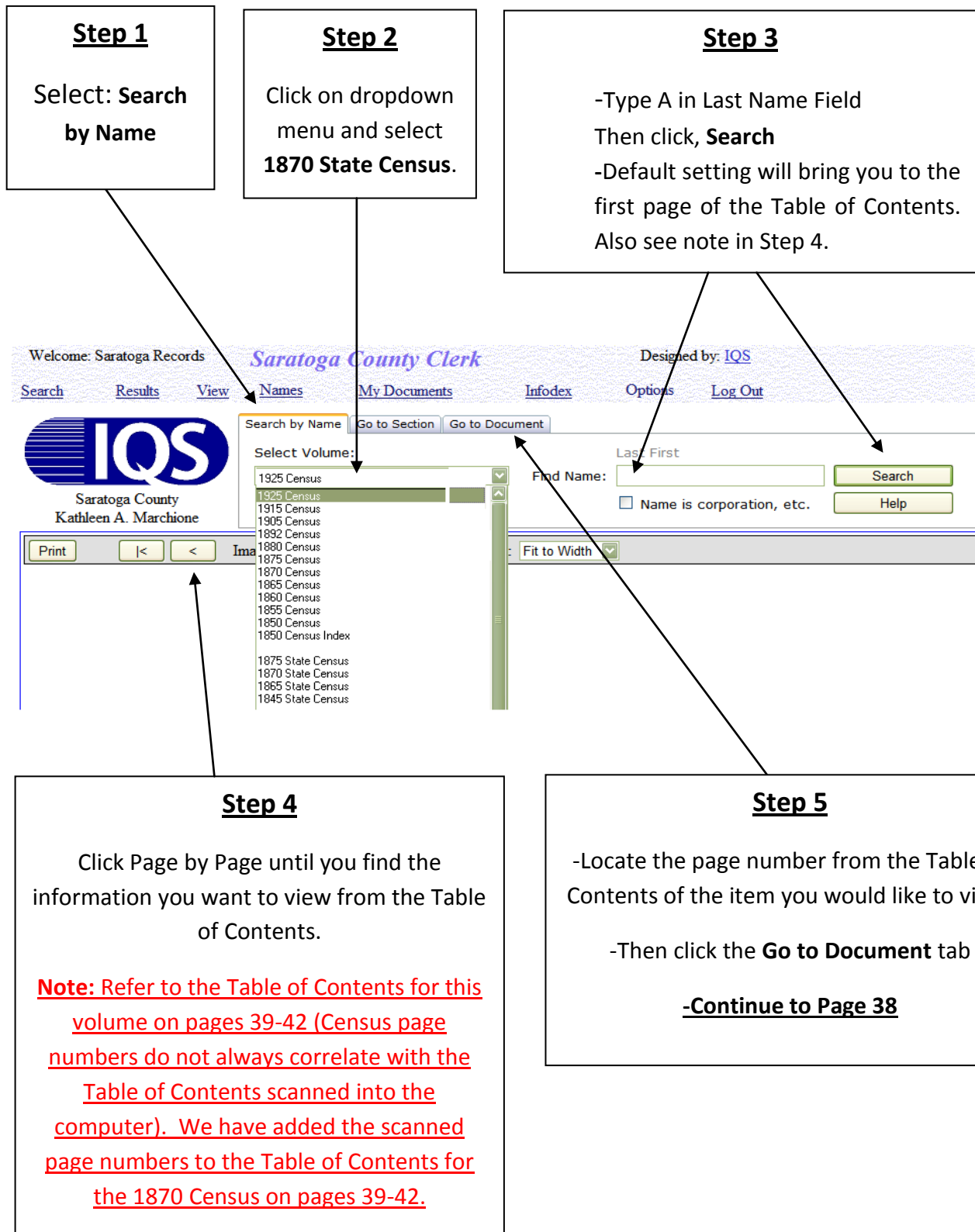
FRANCIS A. WALKER,

SUPERINTENDENT OF CENSUS.

WASHINGTON:
GOVERNMENT PRINTING OFFICE.
1872.

1870 Statistics of the Population of the United States, Ninth Census

On-Line Use Instructions / How to Find a Topic



1870 Statistics of the Population of the United States, Ninth Census

How to view a topic – Continued from page 37 / On-Line Use Instructions

Continued from page 37
Select: **Go to Document**

Step 6
Select CENSUS from dropdown menu.

Step 7
Insert the Census Year **1870**

Step 8
Insert the Page Number from the Table of Contents found on pages 39-42 of this instruction packet.

Step 9
Click: Go to Document

Step 10
Use the page forward and page backward function to browse the pages

This is where you get the year, book and page number you will need to return to a specific page.

If noted, use these page numbers to locate the table. Use the GO TO DOCUMENT feature.

MAPS CONTAINED IN THIS VOLUME.

	Page.		
POPULATION—DENSITY	1		
DISTRIBUTION OF COLORED	75	2	
GENERAL FOREIGN	297		
GERMAN AND IRISH ELEMENTS	327	296	
ENGLISH AND WELSH, SWEDISH AND NORWEGIAN, CHINESE AND BRITISH AMERICAN ELEMENTS	343		326
ILLITERACY AND WEALTH	393		
AREA—ACQUISITION AND TRANSFER OF TERRITORY	571	392	

CONTENTS OF THE VOLUMES OF THE NINTH CENSUS.

VOLUME I.

	Page.
LETTER OF THE SUPERINTENDENT OF CENSUS TO THE SECRETARY OF THE INTERIOR, (AUGUST 24, 1872).....	vii
REPORT OF THE SUPERINTENDENT OF CENSUS TO THE SECRETARY OF THE INTERIOR, (DECEMBER 26, 1871).....	ix
TOPICS OF THE REPORT.	
RESULTS SO FAR AS ATTAINED AT DATE OF THE REPORT—	
Constitutional population, in the aggregate, and of each race.....	ix
Indians taxed, how treated in the Census.....	xii
Half-breeds, how treated in the Census.....	xiii
effect of emancipation.....	xiii
apportionment of Representation.....	xiv
True population.....	xvi
Retardation of the national increase.....	xviii
The enumeration, time employed in.....	ix, xxi
thoroughness of.....	xix
Re-enumerations.....	xx
DEFECTS OF THE CENSUS LAW—	
A protracted enumeration.....	xxi
Omissions.....	xxi
Duplications.....	xxii
Supervision by United States marshals.....	xxiv
Formation of subdivisions.....	xxiv
Appointment of assistant marshals.....	xxv
Compensation of assistant marshals.....	xxv
Want of prior schedules.....	xxvii
The third set of returns.....	xxvii
SPECIAL ADMINISTRATIVE EFFORTS AT THE NINTH CENSUS—	
Affecting the returns:	
Changes made in Schedules used at the Censuses of 1860 and 1850.....	xxviii
in Schedules used at the Census of 1870.....	xxviii
in instructions as to returns of manufactures.....	xxxv
mortality.....	xxxiii
occupations.....	xxxii
The appointment of deputy marshals to collect the "Social Statistics".....	xxxvi
In the compilation from the returns:	
Regarding ages.....	xxxvii
illiteracy.....	xl
mortality.....	xli
nativity.....	xxxviii, xl
occupations.....	xxxix
In the publication of results:	
Regarding arrangement in volumes.....	xlili
economy of space.....	xlili
condensed and selected Statistics.....	xliv
republication of results of former Censuses.....	xli
tables of cities and minor civil divisions.....	xli
ADMISSION OF DEFICIENCIES IN THE RESULTS OF THE CENSUS.....	xlvi
RECOMMENDATION FOR A COMPENDIUM OF THE CENSUS.....	xlvi
THE ORGANIZATION OF THE CENSUS OFFICE AT THE NINTH CENSUS.....	xlvi
ACKNOWLEDGMENTS.....	xlix
TABLES WITHIN THE REPORT.	
TABLE SHOWING THE APPORTIONMENT OF REPRESENTATION.....	xv
TABLE OF TRUE POPULATION.....	xvii
TABLES SHOWING TREATMENT AT 1870 AND 1860 OF AGE AND SEX.....	xxxix
ILLITERACY.....	xl
MORTALITY.....	xxxv, xlii, xliii
OCCUPATIONS.....	xl
TABLE ILLUSTRATIVE OF ERRONEOUS PUBLICATION AT THE CENSUS OF 1830.....	xlv

If noted, use these pages numbers to locate the table. Use the **Go To Document** feature.

REMARKS PERTINENT TO THE GENERAL TABLES.

ON THE STATISTICS OF CHURCHES.....	501
LIBRARIES.....	472
NEWSPAPERS AND PERIODICALS.....	481
PAUPERISM AND CRIME.....	563
SCHOOLS AND SCHOOL ATTENDANCE.....	448
RESPECTING THE ACQUISITION OF TERRITORY BY THE UNITED STATES; THE ERECTION OF EXISTING AND OBSOLETE POLITICAL DIVISIONS OF THE UNITED STATES, AND THEIR SUCCESSIVE CHANGES IN ORGANIZATION AND AREA.....	571
TABLE SHOWING THE PARCELS OF TERRITORY COMPOSING EACH POLITICAL DIVISION OF THE UNITED STATES IN EVERY YEAR WHEN ANY CHANGE IN AREA OR POLITICAL ORGANIZATION OCCURRED, FROM 1780 TO 1870.....	588
ON THE STATISTICS OF OCCUPATIONS.....	657

THE GENERAL TABLES.

OF AGGREGATE POPULATION, WITH RACE.

TABLE I.—POPULATION, 1870-1790, BY STATES AND TERRITORIES, IN AGGREGATE, AND AS WHITE, COLORED, FREE COLORED, SLAVE, CHINESE, AND INDIAN..... 1

II.—POPULATION, 1870-1790, IN EACH STATE AND TERRITORY, BY COUNTIES, IN AGGREGATE, AND AS WHITE, FREE-COLORED, SLAVE, CHINESE, AND INDIAN..... 9

III.—POPULATION, 1870-1850, IN EACH STATE AND TERRITORY, BY CIVIL DIVISIONS LESS THAN COUNTIES, AS WHITE AND COLORED, (1870-1850,) AND NATIVE AND FOREIGN, (1870)..... 75

OF NATIVITY AND NATIONALITY.

IV.—NATIVITY, (GENERAL,) 1870-1850, AND FOREIGN PARENTAGE, 1870, BY STATES AND TERRITORIES..... 297

V.—NATIVITY, (GENERAL,) 1870-1860, AND FOREIGN PARENTAGE, 1870, IN EACH STATE AND TERRITORY, BY COUNTIES..... 301

VI.—SPECIAL NATIONALITIES, 1870, BY STATES AND TERRITORIES..... 327

VII.—SPECIAL NATIONALITIES, (SELECTED,) 1870, IN EACH STATE AND TERRITORY, BY COUNTIES..... 343

VIII.—SPECIAL NATIONALITIES, 1870, IN FIFTY PRINCIPAL CITIES..... 379

OF MISCELLANEOUS STATISTICS.

IX.—SCHOOL ATTENDANCE AND ILLITERACY, 1870-1850, BY STATES AND TERRITORIES..... 393

X.—SCHOOL ATTENDANCE AND ILLITERACY, 1870, IN EACH STATE AND TERRITORY, BY COUNTIES..... 399

XI.—SCHOOL ATTENDANCE AND ILLITERACY IN FIFTY PRINCIPAL CITIES, 1870, BY WARDS..... 437

XII(A)SCHOOLS, 1870-1850, BY STATES AND TERRITORIES..... 447

XII(B)SCHOOLS, 1870-1850, BY CLASSES, AND KINDS IN EACH CLASS—SUMMARY FOR THE UNITED STATES..... 458

XIII.—SCHOOLS, 1870, IN EACH STATE AND TERRITORY, (EXTENDED)..... 459

XIV(A)LIBRARIES, 1870-1850, BY STATES AND TERRITORIES..... 471

XIV(B)LIBRARIES, 1870-1850, BY CLASSES, AND KINDS IN EACH CLASS—SUMMARY FOR THE UNITED STATES..... 476

XV.—NEWSPAPERS AND PERIODICALS, 1870-1850, BY STATES AND TERRITORIES..... 479

XVI.—NEWSPAPERS AND PERIODICALS, 1870-1850, BY PERIODS OF ISSUE AND BY CLASSES—SUMMARY OF THE UNITED STATES..... 495

XVII(A)CHURCHES, 1870-1850, BY STATES AND TERRITORIES..... 499

XVII(B)CHURCHES, 1870-1850, BY DENOMINATIONS—SUMMARY FOR THE UNITED STATES..... 526

XVIII.—CHURCHES, 1870, (SELECTED STATISTICS,) IN EACH STATE AND TERRITORY, BY COUNTIES..... 527

XIX.—PAUPERISM AND CRIME, 1870-1850, BY STATES AND TERRITORIES..... 561

XX.—AREAS, FAMILIES, AND DWELLINGS, 1870-1850, BY STATES AND TERRITORIES..... 593

XXI.—AREAS, FAMILIES, AND DWELLINGS OF FIFTY PRINCIPAL CITIES, 1870, BY WARDS..... 597

OF SEX AND SELECTED AGES.

XXII.—SEX, WITH GENERAL NATIVITY AND RACE, DISTINGUISHING ALSO THE BLACKS AND MULATTOES, 1870, BY STATES AND TERRITORIES..... 603

XXIII.—SELECTED AGES, WITH GENERAL NATIVITY, RACE, AND SEX, 1870, BY STATES AND TERRITORIES..... 617

Showing: Males and females of the school age.
Males of the military and voting ages.
Male citizens of the voting age.

XXIV.—SELECTED AGES, WITH SEX, 1870, IN EACH STATE AND TERRITORY, BY COUNTIES..... 621

Showing: Males and females of all ages.
Males and females of the school age.
Males of the military and voting ages.
Male citizens of the voting age.

XXV.—SELECTED AGES, WITH SEX, (1870,) IN SELECTED MINOR CIVIL DIVISIONS..... 639

Showing: Males and females of all ages.
Males and females of the school age.
Males of the military and voting ages.

480

76

300

345

378

398

436

494

498

596

616

620

TABLE OF CONTENTS.

OF OCCUPATIONS, 1870.

XXVI.—PERSONS IN EACH CLASS OF OCCUPATIONS, WITH SEX, BY STATES AND TERRITORIES	669
XXVII(A) PERSONS IN EACH OCCUPATION, BY STATES AND TERRITORIES	673
XXVII(B) FEMALES IN EACH OCCUPATION, BY STATES AND TERRITORIES	683
XXVIII.—PERSONS IN EACH CLASS OF OCCUPATIONS; WITH AGE AND SEX, AND SELECTED NATIONALITIES, BY STATES AND TERRITORIES	697
XXIX.—PERSONS IN EACH OCCUPATION, WITH AGE AND SEX, AND SELECTED NATIONALITIES—SUMMARY FOR THE UNITED STATES	703
XXX.—PERSONS IN SELECTED OCCUPATIONS, WITH AGE AND SEX, AND SELECTED NATIONALITIES, IN EACH STATE AND TERRITORY	717
XXXI.—PERSONS IN EACH CLASS OF OCCUPATIONS, WITH AGE AND SEX, AND SELECTED NATIONALITIES, IN FIFTY PRINCIPAL CITIES	767
XXXII.—PERSONS IN SELECTED OCCUPATIONS, WITH AGE AND SEX, AND SELECTED NATIONALITIES, IN EACH OF THIRTY PRINCIPAL CITIES	773

V
If noted, use these page numbers to locate the table. Use the GO TO DOCUMENT feature.

Page:

668

672

686

696

716

766

VOLUME II—VITAL STATISTICS.

WILL CONTAIN:

- THE TABLES OF MORTALITY.
- THE TABLES OF BIRTHS.
- THE TABLES OF THE BLIND, DEAF AND DUMB, INSANE, AND IDIOTIC.
- THE TABLE OF SEX, (BEING TABLE XXII, OF VOL. I.)
- THE TABLES OF AGES.

WITH MAPS AND REMARKS PERTINENT TO THE TABLES

VOLUME III—INDUSTRY AND WEALTH.

WILL CONTAIN:

- THE TABLES OF WEALTH, TAXATION, AND PUBLIC INDEBTEDNESS.
- THE TABLES OF AGRICULTURE.
- THE TABLES OF MANUFACTURES.
- THE TABLES OF MINING.
- THE TABLE OF FISHERIES.
- THE MAJOR TABLES OF OCCUPATIONS, (BEING TABLES XXVI, XXVII (A), XXVIII, AND XXIX OF VOL. I.)

WITH MAPS AND REMARKS PERTINENT TO THE TABLES.