

This map gives detailed information about Chicago Transit Authority bus and elevated/subway train service, and shows Pace suburban bus and Metra commuter train routes in the CTA service area. It is updated twice a year, and available at CTA rail stations, Metra downtown terminals, visitor centers, airports, or by calling the RTA Travel Information Center number below.

## RTA Service Overview

**CTA** runs buses (routes 1 to 206) and elevated/subway trains serving the city and 40 nearby suburbs. Most routes run daily through late evening, every 7 to 15 minutes. Sunday schedules apply on New Year's Day, Memorial Day, July 4th, Labor Day, Thanksgiving and Christmas.

**PACE** runs buses throughout the suburbs (routes 208 and above), and many routes connect with CTA. Major routes run daily through mid-evening, every 30 to 60 minutes. You can use your CTA Transit Card, Chicago Card®, Chicago Card Plus®, or CTA Passes to ride.

**METRA** runs 12 suburban commuter train lines from several downtown Chicago terminals. Rush hour service is frequent; otherwise every 1 to 2 hours. Most routes run daily. Fares are separate, but a Link-Up Pass is available to Metra monthly ticketholders for use on CTA (weekdays 6 a.m.-9:30 a.m. and 3:30 p.m.-7:00 p.m.) or Pace (anytime).

## For Information

**RTA Travel Information Center** for CTA, Pace, Metra: 836-7000 from any local area code. Open daily 5 a.m. to 1 a.m. Maps and schedules can be mailed. Plan your trip online at [www.transitchicago.org](http://www.transitchicago.org). TTY (for speech and hearing impaired): 312-836-4949.

**CTA web site:** Get schedules, see the CTA map, buy Transit Cards, Chicago Card, Chicago Card Plus, and passes, read about CTA news, make comments, even order gifts at [www.transitchicago.com](http://www.transitchicago.com).

**Pace web site:** [www.pacebus.com](http://www.pacebus.com).

**Metra web site:** [www.metra.com](http://www.metra.com).

**CTA Customer Service:** 1-888-YOUR-CTA (1-888-968-7282), weekdays 7 a.m. to 8 p.m. TTY: 1-888-CTA-TTY1 (1-888-282-8891)

**Paratransit:** Administered by Pace. For further information, call 1-800-606-1282; TTY: 1-888-847-0093

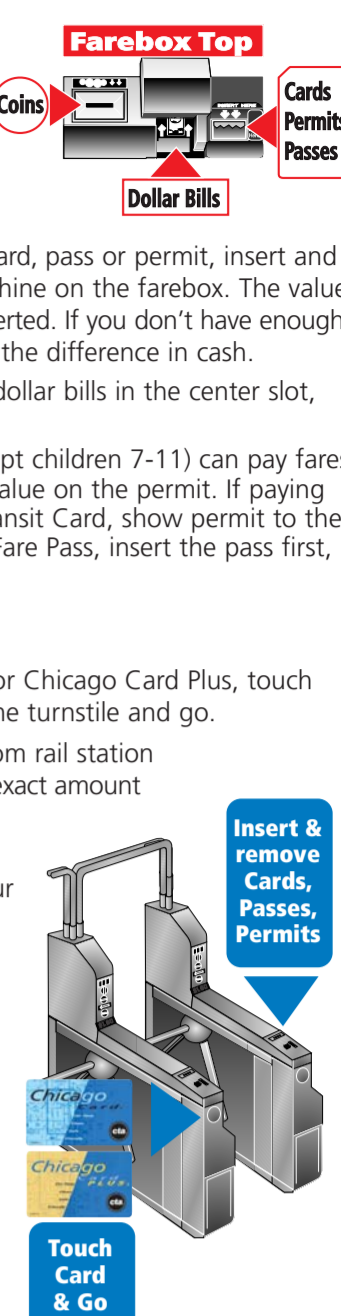
Type of Fare*	Full	Reduced
<b>CASH FARE</b> Accepted on buses only. Exact fare (both coins and bills accepted). No cash transfers available.	<b>\$2</b>	<b>\$1</b>
<b>CHICAGO CARD/CHICAGO CARD PLUS.</b> Buy Chicago Card and Chicago Card Plus online at <a href="http://www.chicago-card.com">www.chicago-card.com</a> . Call 1-888-YOUR-CTA (1-888-968-7282); TTY: 1-888-CTA-TTY1 (1-888-282-8891) for more information. A \$2 bonus is applied to Chicago Cards for every \$20 purchase or added value. Chicago Card and Chicago Card Plus cards are valid on CTA and Pace (except Pace Route 835). Transfers must occur within two hours of first ride. A \$5 purchase fee applies.	<b>Deducts 1st ride</b> <b>\$1.75 (Bus)</b> <b>\$1.75 (Rail)</b> 1st transfer <b>25¢</b> 2nd transfer <b>FREE</b>	<b>Deducts 1st ride</b> <b>85¢ (Bus)</b> <b>85¢ (Rail)</b> 1st transfer <b>15¢</b> 2nd transfer <b>FREE</b>
<b>TRANSIT CARD</b> Deducts fares (\$1.75-bus; \$2-rail) and transfers on CTA and Pace (except Pace Route 835). Transfers must occur within two hours of first ride. Can pay for up to 7 full-fare rides at once. Add value at rail station farecard machines. Maximum card value is \$100. Buy full-fare Transit Cards (\$1.75 to \$100) at rail station farecard machines. Buy pre-valued, full-fare Transit Cards at Currency Exchanges, select Jewel and Dominick's food stores, and at <a href="http://www.transitchicago.com">www.transitchicago.com</a> for \$10 or \$20.	<b>Deducts 1st ride</b> <b>\$1.75 (Bus)</b> <b>\$2 (Rail)</b> 1st transfer <b>25¢</b> 2nd transfer <b>FREE</b>	<b>Deducts 1st ride</b> <b>85¢ (Bus)</b> <b>85¢ (Rail)</b> 1st transfer <b>15¢</b> 2nd transfer <b>FREE</b>
<b>TRANSIT CARD PASSES</b> Buy at Currency Exchanges, select Jewel and Dominick's food stores, and at <a href="http://www.transitchicago.com">www.transitchicago.com</a> . Add value at station farecard machines.	<b>10-Pack</b> of \$1.75 cards <b>\$17.50</b>	<b>20-Pack</b> of 85¢ cards <b>\$15.30**</b>
<b>PASSES</b> Offer unlimited rides when activated with first use. Buy at Currency Exchanges, select Jewel and Dominick's food stores, and at <a href="http://www.transitchicago.com">www.transitchicago.com</a> . Cannot be shared or recharged. Passes are valid on CTA and Pace (except Pace Route 835).	<b>\$ 5</b> (1-day) <b>\$20</b> (7-day) <b>\$75</b> (30-day)	Only for seniors & customers with disabilities <b>\$35</b> (30-day)
<b>VISITOR PASSES</b> Offer unlimited rides when activated with first use. Buy at Visitor Centers, airports, Hot Tix, Navy Pier, at <a href="http://www.transitchicago.com">www.transitchicago.com</a> , or call 836-7000 from any local area code for more locations. Valid on CTA and Pace (except Pace Route 835). Passes cannot be shared or recharged.	<b>\$ 5</b> (1-day) <b>\$ 9</b> (2-day) <b>\$12</b> (3-day) <b>\$18</b> (5-day)	
<b>LINK-UP PASS (Sticker or Farecard available)</b> Valid weekdays on CTA (6 a.m.-9:30 a.m., and 3:30 p.m.-7 p.m.) and on Pace (any time). Sold by Metra; use with Metra monthly ticket.	<b>\$36</b>	
<b>128 SOLDIER FIELD EXPRESS</b>	<b>\$1</b> (dollar bills or coins only)	<b>50¢</b>
<b>154 WRIGLEY FIELD EXPRESS</b>	<b>\$6</b> per carload, including round-trip bus & parking	

**Reduced fares are for:**

- Children 7 through 11 years old.** Each child pays a reduced fare. Children under age 7 ride free with a fare-paying customer.
- Grade & high school students with CTA Student Riding Permit.** Obtain through school; otherwise call 312-932-2923. Valid 5:30 a.m. to 8 p.m. on school days.
- Seniors age 65+ and customers with disabilities with RTA Reduced Fare Riding Permit.** For application information, call 312-913-3110. Reduced Fare Permit is mailed within 3 weeks after application is received.

All Medicare cardholders are eligible to apply for the RTA Reduced Fare Program. Call 836-7000 from any local area code.

**Reduced Fare Riding Permits for seniors and customers with disabilities** work like Transit Cards, storing cash value for CTA & Pace rides and deducting them as follows:  
**1st ride, 85¢; 1st transfer in 2 hours, 15¢; 2nd transfer in 2 hours, free.**



07JN001

\* CTA farecards and passes can also be purchased in person at the CTA Sales Center, 567 W. Lake (Chicago), 2nd floor.  
\*\* Reflects 10 percent bonus. Price will be \$17 after Reduced Fare Chicago Card® program is implemented.

## Chicago Transit Authority

# Bus & Rail Map

June 2007



[www.transitchicago.com](http://www.transitchicago.com)



## Service Overview

### Buses

Most routes run daily through late evening, every 10 to 20 minutes (see First Bus/Last Bus Times). All routes have timetables. Sunday schedules apply on New Year's Day, Memorial Day, July 4th, Labor Day, Thanksgiving and Christmas.

Always check the destination sign; not all buses travel to the end of the line. Also, a few routes have branches.

Buses stop about every two blocks at posted signs, which give basic route and service information. The Owl (Owl icon) symbol indicates all-night service.

All routes are accessible (♿). Operators deploy lifts and ramps on request. All stops are announced. All buses have bike racks.

### Trains

Each rail line has a color name. Most lines run daily, every 7 to 10 minutes, and every 10 to 15 minutes in later evenings (see First Train/Last Train Times for hours). There are free connections between all rail lines (T). Accessible stations are marked with ♿.

At stations, a Customer Assistant or Security Guard is on duty to help you. Customer Assistance call buttons are located near turnstiles and on platforms. Obtain a CTA system map, Downtown Transit Sightseeing Guide, or a timetable from rail station brochure racks. Train times are posted. See "Bike & Ride" section below for bicycle policies.

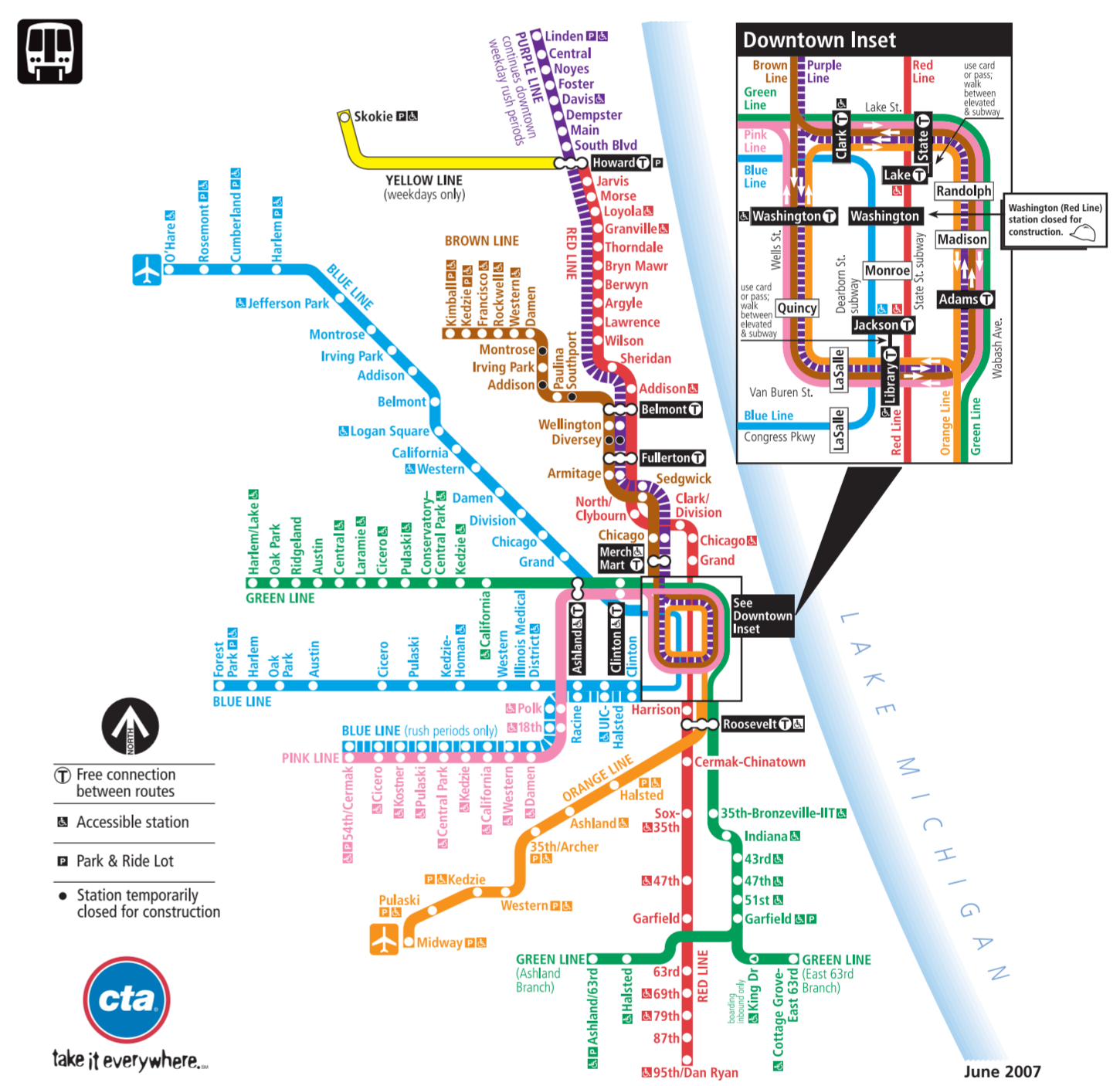
Signs on stations indicate rail routes and destinations. Trains are marked with front and side signs indicating rail line color and destination. Rail maps are posted in all rail cars. Stops and connections are announced.

**Station Entrance Sign:**  
Brown Line Trains  
Kimball-Loop

**Platform Signs:**  
← Kimball    Loop →

**Train Signs:**  
Kimball    Loop

## Rail System Map



## Detailed Train Information

### First Train/Last Train Times

ROUTE	Monday-Friday	Saturday	Sunday/Holiday
<b>BLUE LINE</b> Between O'Hare Airport and Forest Park O'Hare to Forest Park Forest Park to O'Hare Service at all times every day			
<b>BLUE LINE</b> Between O'Hare Airport and 54th/Cermak O'Hare to 54th/Cermak 54th/Cermak to O'Hare	5:30a-9:30a 2:25p-6:30p	At other times, make a free connection between Blue and Pink Lines at Clark/Lake, or use the nearby Blue Line Forest Park Branch.	
<b>BROWN LINE</b> Between Kimball and Downtown Kimball to Loop 'L' Loop 'L' to Kimball	4:45a-12:10a 5:15a-12:40a	4:40a-12:10a 5:10a-12:40a	6:45a-11:40p 7:15a-12:10a
<b>BROWN LINE</b> Between Kimball and Belmont Kimball to Belmont Belmont to Kimball	4:00a-2:05a 4:25a-2:25a	4:00a-2:00a 4:25a-2:25a	5:00a-12:30a 5:25a-12:55a
<b>GREEN LINE</b> Between Harlem/Lake and Ashland/63rd or Cottage Grove Harlem to Ashld/63rd Ashld/63rd to Harlem	4:30a-1:00a 3:50a-12:35a	6:00a-1:00a 5:50a-12:35a	6:30a-1:00a 6:20a-12:35a
Harlem to Cottage Grove Cottage Grove to Harlem	4:10a-12:45a 4:10a-1:00a	6:10a-12:45a 6:05a-1:00a	6:45a-12:45a 6:40a-1:00a
<b>ORANGE LINE</b> Between Midway Airport and Downtown Midway to Loop 'L' Loop 'L' to Midway	3:55a-12:55a 4:20a-12:0a	5:25a-12:55a 5:00a-12:0a	5:35a-11:30p 6:00a-11:55p
<b>PINK LINE</b> Between 54th/Cermak and Downtown 54th/Cermak to Loop 'L' Loop 'L' to 54th/Cermak	4:00a-1:00a 4:25a-12:5a	4:00a-1:00a 4:25a-12:5a	4:00a-1:00a 4:25a-12:5a
<b>PURPLE LINE</b> SHUTTLE Between Linden and Howard Linden to Howard Howard to Linden	4:55a-1:35a* 4:30a-1:15a*	5:25a-2:20a 5:10a-2:00a	6:25a-1:35a 6:05a-1:15a
<b>PURPLE LINE</b> EXPRESS Between Grandview and Downtown Linden to Loop 'L' Loop 'L' to Linden	5:20a-9:25a 2:30p-6:30p	At other times, make a free connection between the Red Line and Purple Line Shuttle at Howard.	6:05a-10:10a 3:15p-7:10p
<b>RED LINE</b> Between Howard and 95th/Dan Ryan Howard to 95th/Dan Ryan 95th/Dan Ryan to Howard Service at all times every day			
<b>YELLOW LINE</b> Between Howard and Skokie Skokie to Howard Howard to Skokie	5:20a-10:35p 4:50a-10:20p	Operates weekends and until midnight during Taste of Chicago and for Cubs weekday night games. Call 836-7000 from any local area code for information. At other times use #97 Skokie bus.	

### Free Downtown Connections

- Between Blue Line & Red Line subways:** Exit at Jackson ♿, then walk DOWNSTAIRS from train platform through walkway to other subway.
- Between Loop elevated lines (Brown, Green, Orange, Pink, Purple):** Exit at Clark/Lake ♿, Adams/Wabash, Washington/Wells ♿ (except Green), or Library-State/Van Buren ♿ (except Green).
- Between Blue Line subway & Loop elevated lines:** Exit at Clark/Lake ♿, use stairs, elevators or escalators between stations through adjacent buildings. At Jackson ♿ exit Blue Line and walk one block south to Library-State/Van Buren ♿ (except Green). \* Exit elevated lines (except Green) at Library-State/Van Buren ♿ and walk one block north to Jackson ♿. \*
- Between Red Line subway & Loop elevated lines:** Exit Red Line at Lake/State ♿ (Randolph/Lake exit), or exit at Jackson ♿ and walk one block south to Library-State/Van Buren ♿ (except Green). \* Exit elevated lines at State/Lake, or exit at Library-State/Van Buren ♿ (except Green) and walk one block north to Jackson ♿. \*

\* For free connection between elevated and subway, use Transit Card, Chicago Card®, Chicago Card Plus®, or pass; NO transfer charge or use deducted.

Free Connection Also Available between Red Line and Green/Orange Lines at Roosevelt ♿.

### Three-Track Operation

Leave early. Leave late. Alternate. Since Spring 2007, Brown, Red and Purple Express trains have temporarily shared three tracks instead of four during construction at the Belmont and Fullerton stations. Operating on one less track will allow both stations to remain open during construction while maintaining rail service. Customers are asked to consider alternate service such as nearby bus routes, other CTA rail lines such as the Blue Line or Metra trains.

### Park & Ride at Stations\*

Pay numbered slot box as directed; most accept coins only.

Rail Line	Station	Cost and Time Limit	Spaces
BLUE	Rosemont ♿	\$3.00 for 18 hours	798
BLUE	Cumberland ♿	\$2.00 for 12 hours**	1633
BLUE (O'HARE)	Harlem ♿	\$2.00 daily	53
BLUE	Forest Park ♿	\$3.00 for 12 hours	1051
BROWN	Kimball ♿	\$2.00 daily	73
BROWN	Kedzie/Lawrence ♿	\$2.00 daily	52
GREEN	Ashland/63rd ♿	\$2.00 daily	235
GREEN	Garfield ♿	\$2.00 daily	117
ORANGE	Midway ♿	\$2.00 for 12 hours	327
ORANGE	Pulaski/51st ♿	\$2.00 daily	390
ORANGE	Kedzie/48th ♿	\$2.00 daily	157
ORANGE	Western/49th ♿	\$2.00 daily	200
ORANGE	35th/Archer ♿	\$2.00 daily	69
ORANGE	Halsted/Archer ♿	\$2.00 daily	31
PINK	54th/Cermak ♿	\$2.00 daily	169
PURPLE	Linden ♿	\$2.00 daily	328
RED	Howard ♿	\$2.00 daily	592
YELLOW	Skokie ♿	\$2.00 daily	441

\* Rates subject to change \*\* Varies after 12 hours

### Bike & Ride

Bicycles can be carried on CTA trains and on bus bicycle racks. Bicycles are permitted on trains weekdays (except from 7 a.m. to 9 a.m. and 4 p.m. to 6 p.m.), and all day on Saturdays, Sundays and holidays. Over 80 stations have indoor or sheltered bicycle parking.

Limit two bicycles per train car or bus. Restrictions apply to customers under age 14. No bikes on trains July 3rd. Bike & Ride brochures are available at CTA rail stations, or by calling 836-7000 from any local area code. You can also visit CTA's web site at [www.transitchicago.com](http://www.transitchicago.com).

### Please Stand up for Seniors & People with Disabilities

Federal law requires priority seating be designated for seniors and people with disabilities. On buses and trains, please allow people with disabilities to board first.

### Accessible Stations

Stations equipped with TTY phone ♿ unless shown with \*.

<b>BLUE LINE</b> O'Hare branch: O'Hare, Rosemont, Cumberland, Harlem, Jefferson Park, Logan Square, Western, Clark/Lake, Jackson, UIC-Halsted. Forest Park branch: Illinois Medical District*, Kedzie-Homan, Forest Park.
<b>BROWN LINE</b> Kimball, Kedzie, Francisco*, Rockwell, Western, Merchandise Mart, Washington/Wells, Library State/Van Buren, Clark/Lake.
<b>GREEN LINE</b> Ashland/63rd*, Halsted*, Cottage Grove/East 63rd, King Drive, Garfield, 51st*, 47th, 43rd, Indiana, 35th-Bronzeville-IT*, Roosevelt, Clark/Lake, Clinton*, Ashland*, California*, Kedzie*, Conservatory-Central Park Drive, Pulaski, Cicero*, Laramie*, Central*, Harlem/Lake.
<b>ORANGE LINE</b> Midway, Pulaski, Kedzie, Western, 35th/Archer, Ashland, Halsted, Roosevelt, Library-State/Van Buren, Washington/Wells, Clark/Lake.
<b>PINK LINE</b> 54th/Cermak, Cicero, Kostner, Pulaski, Central Park, Kedzie, California, Western, Damen, 18th, Polk, Ashland*, Clinton*, Clark/Lake, Library-State/VanBuren, Washington/Wells.
<b>PURPLE LINE</b> Linden, Davis, Merchandise Mart, Clark/Lake, Library-State/Van Buren, Washington/Wells.
<b>RED LINE</b> Loyola, Granville, Addison, Chicago, Lake, Jackson, Roosevelt (TTY in Green/Orange station)*, Sox-35th, 47th, 69th, 79th*, 95th.
<b>YELLOW LINE</b> Skokie

- Accessible stations have elevators and/or ramps to help customers reach platforms.
- Portable ramps (gap fillers) are available to act as a bridge for the gap between platforms and trains. To request their deployment, ask the Customer Assistant or train operator for assistance.
- Call CTA's Elevator Status Line for an update on elevators that are temporarily out of service. Call 1-888-YOUR-CTA (1-888-968-7282) and select prompt 5 from the menu. Information is updated every four hours. Hearing impaired customers should call 1-888-CTA-TTY1 (1-888-282-8891).
- If the elevator you plan to use is not working, there are alternate routings available to enable you to travel to your destination. For details call 1-888-YOUR-CTA or ask the rail station Customer Assistant.
- If you need help at a rail station and cannot locate the Customer Assistant, you can make a free call to the CTA Control Center for assistance from any pay phone on a CTA rail station platform by dialing the star button (\*) followed by the number one (1). Select prompt 5 from the menu.

# First Bus / Last Bus Times

All CTA and Pace buses are accessible & to people with disabilities.

You can use this chart to determine days, hours and frequency of service, and where each route begins and ends.

It shows the first and last buses in each direction on each route, traveling from one end of the line to the other. Routes are shown in numerical order. Times for weekdays, Saturdays and Sundays/holidays are each shown in a different color.

If the bus runs less often than every 20 minutes at certain times or days, that will be noted under the times (most buses run every 10 to 20 minutes). Overnight (Owl 🦉) service runs every 30 minutes. Other notes, such as limited stops or route variations, will also be mentioned in this area.

## Rail Line References:

(Blue) = <b>Blue Line</b>	(Brown) = <b>Brown Line</b>	(Green) = <b>Green Line</b>
(Orange) = <b>Orange Line</b>	(Pink) = <b>Pink Line</b>	(Purple) = <b>Purple Line</b>
(Red) = <b>Red Line</b>	(Yellow) = <b>Yellow Line</b>	

#	ROUTE & TERMINALS	WEEKDAYS	SATURDAY	SUNDAY/HOL.
---	-------------------	----------	----------	-------------

## 1 INDIANA/HYDE PARK

51st/Drexel north to Union Station	5:30a-9:00a & 1:35p-6:00p			
Union Station south to 51st/Drexel	6:25a-9:30a & 2:30p-6:55p			

## 2 HYDE PARK EXPRESS

60th/Cottage Grove north to Navy Pier	6:00a-9:15a & 4:30p-7:00p			
Navy Pier south to 60th/Cottage Grove	6:50a-9:55a & 3:30p-6:50p			

- No stops between Hyde Park area and 11th/Columbus (Museum Campus).
- AM rush: Clockwise loop in Hyde Park, enters Lake Shore Drive NB at 47th, exits SB at 57th.
- PM rush: Counterclockwise loop in Hyde Park, enters Lake Shore Drive NB at 57th, exits SB at 47th.

## 3 KING DRIVE

95th/St. Lawrence north to Fairbanks/Huron	4:45a-11:00p	5:50a-11:00p	7:25a-11:00p
Erie/Fairbanks south to 95th/St. Lawrence	6:00a-12:15a	6:25a-12:05a	8:35a-12:05a

## X3 KING DRIVE EXPRESS

95th/St. Lawrence north to Fairbanks/Huron	5:50a-9:00a		
Erie/Fairbanks south to 95th/St. Lawrence	3:50p-5:55p		

## 4 COTTAGE GROVE

95th/St. Lawrence north to Columbus/S. Water	4:00a-1:05a	4:05a-1:05a	4:05a-1:05a
Columbus/S. Water south to 95th/St. Lawrence	5:05a-11:50p	5:20a-11:50p	5:55a-11:50p

## X4 COTTAGE GROVE EXPRESS

95th/St. Lawrence north to Chicago/Fairbanks	5:35a-8:45a		
Chicago/Mies south to 95th/St. Lawrence	3:20p-6:35p		

## N5 SOUTH SHORE NIGHT BUS

95th/Dan Ryan & (Red) north to 69th/Dan Ryan & (Red)	11:20p-4:10a	11:20p-4:10a	11:20p-5:10a
69th/Dan Ryan & (Red) south to 95th/Dan Ryan & (Red)	12:00a-4:00a	12:00m-4:00a	12:00m-5:40a

## 6 JACKSON PARK EXPRESS

79th/Stone north to Wacker/Columbus	4:00a-12:30a	4:45a-12:00m	5:00a-12:10a
Wacker/Columbus south to 79th/Stone Shore	5:00a-1:30a	5:40a-1:00a	6:00a-1:00a

## 7 HARRISON

Harrison/Central east to Michigan/Congress	6:15a-7:15p		
Michigan/Congress west to Harrison/Central	6:05a-7:00p		

## 8 HALSTED

Halsted/79th north to Broadway/Waveland	2:40a-12:50a	2:45a-12:50a	3:45a-12:50a
Broadway/Waveland south to Halsted/79th	4:00a-2:15a	4:00a-2:00a	5:00a-2:00a

## 8A SOUTH HALSTED

Halsted/120th north to 79th/Perry	6:00a-8:30p	See Below	See Below
79th/Perry south to Halsted/120th	5:30a-8:00p	See Below	See Below

## 9 ASHLAND

Ashland/95th north to Clark/Southport	3:50a-12:15a	3:45a-12:15a	4:30a-12:15a
Clark/Southport south to Ashland/95th	4:50a-1:45a	4:55a-1:45a	5:00a-1:45a

## X9 ASHLAND EXPRESS

Ashland/95th north to Irving/Sheridan (Red)	6:00a-7:00p		
Irving/Sheridan (Red) south to Ashland/95th	6:00a-7:00p		

## 10 MUSEUM OF SCIENCE & INDUSTRY

Michigan/Delaware south to Museum	8:55a-5:25p	8:55a-3:55p	10:25a-3:55p
Museum north to Michigan/Chicago	9:40a-6:10p	9:40a-4:40p	11:10a-4:40p

## 11 LINCOLN/SEDGWICK

Howard/McCormick south to Clinton (Blue)	6:00a-6:40p		
Clinton (Blue) north to Howard/McCormick	6:15a-8:05p		

## 12 ROOSEVELT

Roosevelt/Monitor east to Museum Campus	4:15a-12:45a	4:55a-12:50a	5:55a-12:50a
Museum Campus west to Roosevelt/Monitor	5:00a-1:05a	5:35a-1:05a	6:35a-1:05a

## 14 JEFFERY EXPRESS

103rd/Stone Island north to Washington/Jefferson	3:30a-10:30p	6:05a-8:20p	7:10a-8:00p
Washington/Jefferson south to 103rd/Stone Island	4:30a-1:35p	7:35a-9:35p	8:20a-9:20p

## 15 JEFFERY LOCAL

103rd/Stone Island north to 47th/Dan Ryan & (Red)	4:30a-12:30a	5:00a-12:40a	5:00a-12:30a
47th/Dan Ryan & (Red) south to 103rd/Stone Island	4:30a-1:30a	5:00a-1:45a	5:00a-1:30a

## 17 WESTCHESTER

Balmoral/Canterbury east to Forest Pk & (Blue)	5:05a-9:40p	6:00a-10:20p	7:35a-10:25p
Forest Pk & (Blue) west to Balmoral/Canterbury	5:10a-10:15p	5:30a-10:05p	7:10a-10:05p

## 18 16TH/18TH

16th/Cicero east to Cermak/Indiana	6:05a-9:05a & 7:00a-6:00p	7:50a-6:10p	
Cermak/Indiana west to 16th/Cicero	6:00a-9:05a & 6:50a-6:10p	7:50a-6:10p	

## 19 UNITED CENTER EXPRESS

For Bulls and Blackhawks games, concerts and certain special events at United Center. Call 836-7000 from any local area code for information.			
---	--	--	--

## 20 MADISON

Between Austin & Michigan	All times	All times	All times
Overnight (Owl) buses operate west of Madison/Austin to Harlem/Lake.			

## X20 WASHINGTON/MADISON EXPRESS

Madison/Austin east to Washington/Michigan	6:00a-9:00a & 3:00p-5:10p		
Washington/Michigan west to Madison/Austin	6:00a-9:00a & 3:00p-6:00p		

## 21 CERMAK

54th/Cermak & (Pink/Blue) east to McCormick Place	4:00a-10:30p	4:15a-10:50p	5:55a-10:30p
McCormick Place west to 54th/Cermak & (Pink/Blue)	4:45a-11:05p	4:55a-11:00p	6:35a-11:00p

## 22 CLARK

Between Howard (Red, Purple, Yellow) and Dearborn/Polk	All times	All times	All times
--	-----------	-----------	-----------

## 24 WENTWORTH

79th/Vincennes north to Clark/Wacker	5:05a-7:25p		
Clark/Wacker south to 79th/Vincennes	6:20a-8:20p		

## 26 SOUTH SHORE EXPRESS

106th/Bufallo north to Chicago/Fairbanks	4:50a-8:40a		
Chicago/Mies south to 106th/Bufallo	2:50p-7:05p		

## 28 STONY ISLAND

103rd/Stone Island north to 47th/Lake Park	3:30a-1:00a	3:30a-1:15a	3:30a-1:10a
47th/Lake Park south to 103rd/Stone Island	4:10a-1:45a	4:05a-1:55a	4:10a-1:55a

## X28 STONY ISLAND EXPRESS

Olive-Harvey College north to Union Station	5:30a-9:00a & 1:25p-6:20p		
Union Station south to Olive-Harvey College	6:35a-10:20a & 2:50p-7:50p		

## 29 STATE

95th/Dan Ryan & (Red) north to Navy Pier	3:50a-12:20a	3:50a-12:20a	3:50a-1:20a
Navy Pier south to 95th/Dan Ryan & (Red)	3:55a-2:25a	3:55a-2:25a	3:55a-2:25a

## 30 SOUTH CHICAGO

Brandon/Brainard north to 69th/Dan Ryan & (Red)	4:10a-11:00p	5:30a-11:00p	
69th/Dan Ryan & (Red) south to Brandon/Brainard	3:30a-11:00p	5:10a-11:00p	

## 33 MAGS MILE EXPRESS

Clybourn Metra south to Western Metra	6:10a-9:15a		
Western Metra north to Clybourn Metra	6:10a-8:55a		

## 34 SOUTH MICHIGAN

Between 131st/Ellis and 95th/Dan Ryan & (Red)	All times	All times	All times
Also service to Carver Military Academy at 132nd/20th			

## 35 35TH

36th/Kedzie east to 35th/Cottage Grove	3:50a-12:55a	3:55a-12:55a	3:55a-12:55a
35th/Cottage Grove west to 36th/Kedzie	4:25a-1:25a	4:25a-1:25a	4:25a-1:25a

## 36 BROADWAY

Clark/Devon south to Polk/Clark	4:00a-12:10a	4:20a-12:00m	4:20a-12:15a
Polk/Clark north to Clark/Devon	4:55a-1:20a	4:55a-1:05a	4:50a-1:15a

## 38 OGDEN/TAYLOR

Ogilvie/Union Stations west to Cermak/Pulaski & (Pink/Blue)	6:05a-10:40a & 2:25p-6:40p		
Cermak/Pulaski & (Pink/Blue) east to Ogilvie/Union Stations	6:00a-9:55a & 2:00p-6:00p		

## 39 PERSHING

38th/St. Louis east to 40th/Lake Park	5:25a-9:55p		
40th/Lake Park west to 38th/St. Louis	5:30a-10:35p		

## 43 43RD

Root/Halsted east to 43rd/Oakwald	5:00a-6:40p	5:00a-6:45p	9:00a-6:30p
43rd/Oakwald west to Root/Halsted	5:25a-7:05p	5:25a-7:05p	9:30a-7:00p

## 44 WALLACE/RACINE

Racine/87th north to Halsted/Archer & (Orange)	4:25a-12:30a	8:00a-6:00p	9:00a-6:00p
Halsted/Archer & (Orange) south to Racine/87th	5:10a-1:15a	8:50a-6:05p	9:40a-6:05p

## 47 47TH

Cicero/Archer east to 47th/Lake Park	4:00a-1:00a	3:55a-1:05a	4:00a-12:55a
47th/Lake Park west to Cicero/Archer	4:05a-1:00a	4:00a-1:00a	4:00a-1:00a

## 48 SOUTH DAMEN

Damen/87th north to 35th/Archer & (Orange)	5:50a-8:35a & 2:05p-5:25p		
35th/Archer & (Orange) south to Damen/87th	6:00a-9:15a & 2:10p-6:05p		

## 49 WESTERN

Between 79th and Berwyn (5300 N)	All times	All times	All times
----------------------------------	-----------	-----------	-----------

## 49A SOUTH WESTERN

Western/135th north to Western/79th	4:50a-10:00p	5:15a-11:40p	5:55a-11:00p
Western/79th south to Western/135th	5:20a-10:40p	5:50a-12:15a	6:30a-11:50p

## 49B NORTH WESTERN

Western & (Brown) north to Western/Howard	4:20a-12:50a	4:30a-12:50a	5:40a-12:50a
Western/Howard south to Western & (Brown)	4:40a-12:30a	4:45a-12:30a	5:55a-12:30a

## X49 WESTERN EXPRESS

Western/97th north to Western/Berwyn	5:55a-6:55p		
Western/Berwyn south to Western/97th	5:55a-7:10p		

## 50 DAMEN

35th/Archer & (Orange) north to Ashland/Clark	5:05a-10:00p	6:15a-10:00p	6:15a-10:00p
Ashland/Clark south to 35th/Archer & (Orange)	5:00a-9:55p	6:00a-9:55p	6:00a-9:55p

## 51 51ST

Kedzie/49th & (Orange) east to 47th/Dan Ryan & (Red)	5:55a-7:55p	6:00a-7:50p	7:55a-7:50p
47th/Dan Ryan & (Red) west to Kedzie/49th & (Orange)	6:15a-8:20p	6:30a-8:15p	8:30a-8:15p

## 52 KEDZIE/CALIFORNIA

Kedzie/63rd north to California/Roscoe	4:05a-11:10p	5:00a-12:00m	6:00a-11:00p
California/Roscoe south to Kedzie/63rd	4:00a-11:05p	5:00a-10:50p	6:00a-10:50p

## 52A SOUTH KEDZIE

115th/Pulaski north to Kedzie/49th & (Orange)	4:15a-9:50p	5:15a-9:45p	8:10a-8:40p
Kedzie/49th & (Orange) south to 115th/Pulaski	3:35a-9:10p	4:30a-9:00p	7:30a-8:00p
115th/Keeler north to Kedzie/49th & (Orange)	6:15a-7:30p		
Kedzie/49th & (Orange) south to 115th/Keeler	5:30a-6:40p		

## 53 PULASKI

Between Harrison & Irving Park	All times	All times	All times
--------------------------------	-----------	-----------	-----------

## 53A SOUTH PULASKI

Pulaski/81st north to 31st/Komensky	4:10a-2:00a	6:00a-8:10p	6:20a-8:10p
31st/Komensky south to Pulaski/81st	5:00a-1:25a	5:20a-7:15p	6:50a-7:15p
Pulaski/111th north to 31st/Komensky	4:30a-11:05p	6:00a-8:00p	9:35a-8:00p
31st/Komensky south to Pulaski/111th	5:00a-10:20p	5:20a-7:15p	8:50a-7:15p

## 54 CICERO

# Quick Ride Guide

To major attractions from the downtown (Loop) area daily.  
 Visitor Information Centers are located downtown at Pearson and Michigan and at the Cultural Center (Randolph/Michigan).  
 Visitor Information Line (weekdays 9-5): 312-744-2400  
 24-hour Special Event hotline: 312-744-3370.

- Adler Planetarium\***  
bus 146 south on State
- Charter One Pavilion\***  
bus 146 south on State; also bus 130 summer weekends/holidays
- Chicago Children's Museum\***  
bus 29 north on State or bus 124 east on Washington
- Chicago History Museum\***  
bus 29 north on State or bus 124 east on Dearborn
- Chinatown**  
Red Line train (State St. subway) south to Cermak-Chinatown
- Field Museum\***  
bus 146 south on State
- Frank Lloyd Wright District, Oak Park**  
Green Line train west to Oak Park Ave.
- Garfield Park Conservatory**  
Green Line train west to Conservatory
- John Hancock Observatory\***  
buses 10, 144, 145, 146, 147, 148, 151 north on State
- Lincoln Park Zoo/Conservatory\***  
buses 10, 144, 145, 146, 147, 148, 151 north on State (or on Michigan north of Washington)
- McCormick Place**  
bus 3, X3, X4 south on Michigan
- Midway Airport**  
Orange Line train from Loop Elevated stations
- Museum of Science and Industry\***  
bus 6 south on State; also bus 10 on weekends all year (and daily between Memorial Day and Labor Day weekends)
- Nature Museum\***  
bus 151 north on State (or on Michigan north of Washington)
- Navy Pier\***  
bus 29 north on State or bus 124 east on Washington
- North Michigan Ave. shopping\***  
buses 2, 10, 144, 145, 146, 147, 148, 151 north on State; or 3 north on Michigan
- Ogilvie Transportation Center (Metra)**  
any bus west on Madison
- O'Hare Airport**  
Blue Line train from Dearborn St. subway south to Cermak-Chinatown
- Sears Tower Skydeck**  
any bus west on Adams
- Shedd Aquarium/Oceanarium\***  
bus 146 south on State
- Soldier Field (Bears)\***  
bus 146 south on State; or Red Line train (State St. subway) south to Roosevelt
- Union Station**  
(Amtrak and Metra) any bus west on Adams
- United Center\***  
bus 19 or 20 west on Madison
- U.S. Cellular Field (White Sox)**  
Red Line train (State St. subway) south to Sox-35th
- Water Tower Place\***  
buses 10, 144, 145, 146, 147, 148, 151 north on State; or 3 north on Michigan
- Wrigley Field (Cubs)**  
Red Line train (State St. subway) north to Addison

\* Also direct service to this location from Ogilvie Transportation Center and/or Union Station at most times. Call 836-7000 for details.

# Points of Interest

- Allstate Arena, C-1
- Baha'i Temple, A-5
- Brookfield Zoo, G-2
- Chicago History Museum, E-6
- Chicago State Univ., K-7
- Chinatown, G-6
- Concordia University, F-3
- Cook County Courts: Bridgeview, K-3; Chicago at 26th/California, G-5; Maywood, F-2; Skokie, A-4
- Daley College, J-4
- Dawson Technical Institute, H-6
- DePaul University, Lincoln Park, E-6
- Dominican University, E-3
- DuSable Museum, H-7, I-7
- Edens Plaza, A-4
- Ford City Mall, I-4
- Frank Lloyd Wright Historic District, F-3
- Garfield Park Conservatory, F-5
- Golf Mill Mall, A-2
- Greektown, F-6
- Harlem/Irving Plaza, D-3
- Hawthorne Race Course, G-4
- Hines VA Hospital, G-2
- Illinois Institute of Technology, G-6
- Illinois Medical District, F-5
- International Museum of Surgical Science, E-6
- Jane Addams Hull House Museum, see UIC, F-6
- Kendall College, E-6
- Kennedy-King College, I-6
- Kiddieland, E-2
- Lincoln Park Zoo and Conservatory, E-6
- Lincolnwood Town Center, B-5
- Loyola Medical Center, G-2
- Loyola University, Lake Shore, C-6
- Malcolm X College, F-5
- Maywood Park Race Track, E-2
- McCormick Place, G-6
- Midway Airport, I-4
- Moraine Valley College, K-2
- Morton College, H-4
- Museum of Science & Industry/Omnimax, H-8, I-7
- National-Louis University, A-5
- National Museum of Mexican Art, G-6
- Nature Museum, E-6
- Northeastern Illinois University, C-5
- North Park University, D-5
- North Riverside Park Mall, G-3
- Northwestern Business College, D-4
- Northwestern University, Evanston, A-6
- Oakton Community College, A-1, B-4
- O'Hare Airport, C-1
- Olive-Harvey College, K-7
- Oriental Institute, H-8
- Orland Square Mall, L-2
- Prairie Avenue Historic District, G-7
- Pullman Historic District, K-7
- Ryan Field (Northwestern Univ. Wildcats), A-5
- St. Xavier University, K-5
- Smart Museum, H-8
- South Shore Cultural Center, I-8
- Stephens Convention Center, C-2
- The Plaza, K-5
- Toyota Park (Chicago Fire), I-3
- Triton College, E-2
- Truman College, D-6
- United Center (Bulls, Blackhawks), F-5
- University of Chicago & Medical Center, H-8, I-7
- UIC (University of Illinois at Chicago), F-6
- UIC Pavilion, F-6
- U.S. Cellular Field (White Sox), H-6
- Vietnam Veterans Art Museum, G-7
- Westfield Chicago Ridge Mall, K-3
- Westfield Shoppingtown Old Orchard, A-4
- Wrigley Field (Cubs), D-6
- Wright College, D-3

# Service Improvements

- Purple Line Express**  
Will stop at Sheridan in PM rush periods in both directions for all Cubs weekday games
- Expanded Bus Hours**
  - 3 King Drive** Earlier Sunday service to Downtown
  - 11 Lincoln** New midday and evening service to Downtown
  - 14 Jeffery Express** Earlier and later weekday service
  - X28 Stony Island Express** Earlier weekday service
  - 71 71st/South Shore** Later weekday service
  - 80 Irving Park** Earlier weekday service
  - 82 Kimball/Homan** Later Sunday service north of Belmont
  - 134 Stockton/LaSalle Express** Earlier weekday service
  - 135 Clarendon/LaSalle Express** Later morning weekday service
  - 146 Inner Drive/Michigan Express** Earlier weekday service to Downtown
- More Frequent Bus Service**
  - 9 Ashland** More frequent midday service on weekdays
  - 21 Cermak** More frequent weekend service to North Riverside Park Mall
  - 124 Navy Pier** More frequent service on Sunday afternoons
  - 147 Outer Drive Express** More frequent service all day on Saturday



**CTA and Pace Bus Routes**

- CTA bus routes (1-206)
- CTA Hyde Park bus routes (170-174 and 192)
- Pace bus routes (208 and up)
- Part-time service only
- Night Owl service only
- No stops along bus route
- Limited stops along bus route
- Bus route terminal

**CTA Trains and Stations**

- Blue Line: Between O'Hare, Downtown, and Forest Park
- Blue Line: Between O'Hare, Downtown, and 54th/Cermak, weekday rush periods only
- Brown Line: Between Kimball and Downtown
- Green Line: Between Harlem/Lake, Downtown, and 63rd Street terminals
- Orange Line: Between Midway Airport and Downtown
- Pink Line: Between 54th/Cermak and Downtown
- Purple Line: Between Linden and Howard
- Purple Line Express: Between Linden and Downtown, weekday rush periods only
- Red Line: Between Howard, Downtown, and 55th/Dan Ryan
- Yellow Line: Between Skokie and Howard, weekdays and certain weekend events

**Metra**

- Free train connections at station
- Stations temporarily closed for construction
- Accessible station
- Sheltered bicycle parking
- Automated station entrance (No farecard machines at this entrance)

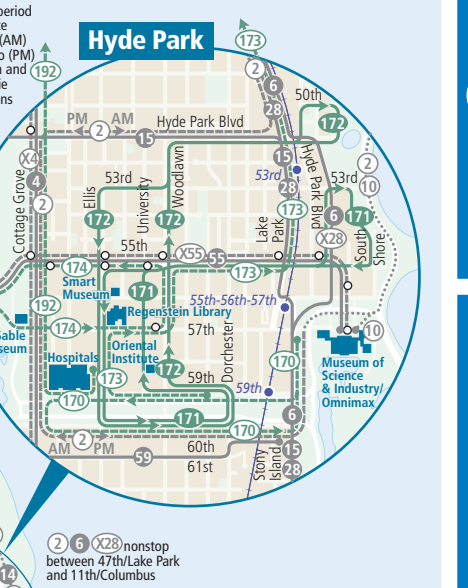
**Metra Commuter Rail**

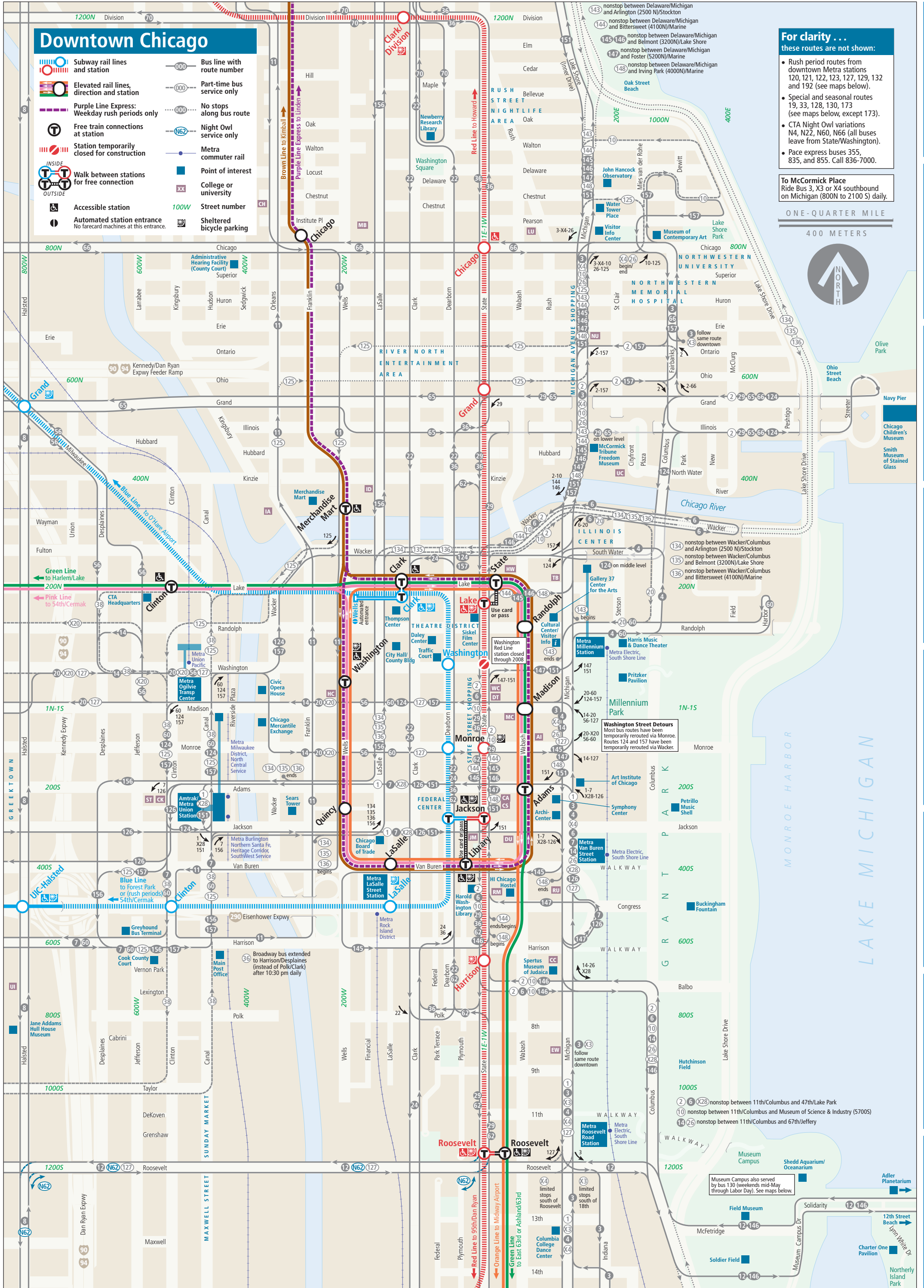
- Station served daily
- Station served weekdays only
- Station served weekday rush periods only

**Other Symbols**

- Point of interest
- Park & Ride lot
- Expressway or tollway
- Chicago street numbers

Chicago street numbers start at State and Madison downtown. State Street divides east and west addresses, and Madison Street divides north and south addresses. Suburban street numbers vary, not all use Chicago's system. One mile is equal to 800 street numbers. Example: Montrose (4400 N) is one mile north of Addison (3600 N).






**For clarity . . .**  
these routes are not shown:

- Rush period routes from downtown Metra stations 120, 121, 122, 123, 127, 129, 132 and 192 (see maps below).
- Special and seasonal routes 19, 33, 128, 130, 173 (see maps below, except 173).
- CTA Night Owl variations N4, N22, N60, N66 (all buses leave from State/Washington).
- Pace express buses 355, 835, and 855. Call 836-7000.

**To McCormick Place**  
Ride Bus 3, X3 or X4 southbound on Michigan (800N to 2100 S) daily.



### Downtown Points of Interest

- Railroad Terminals:**  
LaSalle St. Station (Metra), F-11  
Millennium Station (Metra, South Shore ), D-12  
Ogilvie Transp. Center (Metra), E-10  
Union Station (Amtrak, Metra), E-10
- Adler Planetarium, H-13  
Administrative Hearing Facility (County Court), B-10  
ArchiCenter, E-11  
Art Institute of Chicago, E-12  
Beaches: Oak St., A-12; Ohio St., C-13; 12th St., H-13  
Buckingham Fountain, F-12  
Charter One Pavilion, H-13  
Chicago Board of Trade, F-10  
Chicago Children's Museum, C-13  
Chicago Cultural Center, D-12  
Chicago Mercantile Exchange, E-10  
City Hall/County Building, E-11  
Civic Opera House, E-10  
Columbia College Dance Center, H-11
- Cook County Court (Harrison/Clinton), F-9  
CTA Headquarters, D-9  
Daley Center, E-11  
Federal Buildings and Courts, E-11  
Field Museum, H-13  
Gallery 37 Center for the Arts, D-12  
Grant Park Festivals, F-12  
Greyhound Bus Terminal, F-9  
Harold Washington Library, F-11  
Harris Music & Dance Theater, E-12  
HI Chicago Hostel, F-11  
Illinois Center area, D-12  
Jane Addams Hull-House Museum, G-9  
John Hancock Observatory, B-12  
Main Post Office, F-10  
Maxwell Street Sunday Market, H-10  
McCormick Tribune Freedom Museum, C-12  
Merchandise Mart, D-10  
Museum of Contemporary Art, B-12  
Museum of Contemporary Photography, F-11

- Navy Pier, C-13  
Newberry Research Library, A-11  
Northerly Island Park, H-13  
North Michigan Ave. shopping area, C-12  
Northwestern Memorial Hospital, B-12  
Petrillo Music Shell, E-12  
Pritzker Pavilion, E-12  
Sears Tower Skydeck, E-10  
Shedd Aquarium/Oceanarium, H-13  
Siskel Film Center, D-11  
Smith Museum of Stained Glass, C-13  
Soldier Field (Bears, Fire), H-13  
Spertus Museum of Judaica, G-11  
State Street Shopping, E-11  
Symphony Center, E-12  
Theatre District, D-11  
Thompson (State of Illinois) Center, D-11  
Traffic Court (in Daley Center), D-11  
Visitor Information Centers, B-12, D-12  
Water Tower Place, B-12

### Colleges and Universities

- CA Career Colleges, E-11  
CC Columbia College, F-11  
CH Cooking and Hospitality Institute of Chicago, B-10  
CK Chicago-Kent College of Law (IIT), E-9  
CS Chicago Semester, E-11  
DU DePaul University, Downtown, F-11  
EW East-West University, G-11  
HW Harold Washington College, D-11  
HC Harrington College of Design, E-10  
IA Illinois Institute of Art, D-10  
ID Institute of Design-IIT, C-10  
DT Int'l Academy of Design & Technology, E-11
- JM John Marshall Law School, F-11  
LU Loyola University, Water Tower, B-11  
MB Moody Bible Institute, B-10  
MC McCormac College, E-11  
NU Northwestern University School of Physical Therapy, B-12  
RM Robert Morris College, F-11  
RU Roosevelt University, F-11  
AI School of the Art Institute, E-11  
ST Stuart School of Business (IIT), E-9  
TB Taylor Business Institute, D-11  
UC University of Chicago Gleacher Center, C-12  
UI University of Illinois at Chicago, G-9  
WC Westwood College, E-11

# Rush Period Buses from Downtown Metra Train Stations

# Other Special and Seasonal Routes

### 120 NW/Wacker Express 121 Union/Wacker Express

Service weekday rush periods only

**Board 120 at Ogilvie Transp Center:**  
SB on Canal at Washington

**Board 121 at Union Station:**  
EB on Jackson at Canal

### 122 Illinois Center/NW Express 123 Illinois Center/Union Express

Service weekday rush periods only

Limited stops between Metra stations and State Street

**Board 122 at Ogilvie Transp Center:**  
SB on Canal at Washington

**Board 123 at Union Station:**  
EB on Jackson at Canal

### 127 Madison/Roosevelt Circulator

Service in both directions weekday rush periods only

**Board at Ogilvie Transp Center:**  
SB on Clinton at Madison

**Board at Union Station:**  
SB on Clinton at Jackson

### 19 United Center Express

Service for Bulls, Blackhawks, and concerts only

No stops between Ogilvie Transportation Center and United Center

**Board at Ogilvie Transp Center:**  
SB on Clinton at Madison

**Board at Union Station:**  
SB on Clinton at Jackson

### 33 Magnificent Mile Express

Service weekday morning rush periods only

**Board at Ogilvie Transp Center:**  
WB on Madison at Clinton

**Board at Union Station:**  
EB on Jackson at the river

**Board at LaSalle St Station:**  
EB on Jackson at Financial Pl

### 129 West Loop/South Loop

Service weekday rush periods only  
AM route in red  
PM route in blue

**Board at Ogilvie Transp Center:**  
AM: SB on Clinton at Madison  
PM: NB on Canal at Madison

**Board at Union Station:**  
AM: EB on Jackson at the river  
PM: WB on Adams at Canal

**Board at LaSalle St Station:**  
AM: EB on Jackson at Financial Pl

### 132 Goose Island Express

Service weekday rush periods only; limited stops as shown

**Board at Ogilvie or Union Station:**  
NB on Canal

**Board at Van Buren Station:**  
NB on Michigan

### 192 Univ of Chicago Hospitals Exp

Service weekday rush periods only

**Board at Ogilvie Transp Center:**  
SB on Clinton at Madison

**Board at Union Station:**  
SB on Clinton at Jackson

### 128 Soldier Field Exp—\$1 fare

Service for Bears football games only

**Board at Ogilvie Transp Center:**  
SB on Clinton at Madison

**Board at Union Station:**  
EB on Jackson at the river

### 130 Grant Park Treasures

Service weekends and holidays mid-May through Labor Day; also service after most Northerly Island concerts.

**Board at Ogilvie Transp Center:**  
WB on Madison at Clinton

**Board at Union Station:**  
EB on Jackson at the river

**Board at LaSalle St Station:**  
EB on Jackson at Financial Pl