 <p>National Transportation Safety Board FACTUAL REPORT AVIATION</p>	NTSB ID: LAX87LA243B	Aircraft Registration Number: N141UA
	Occurrence Date: 06/22/1987	Most Critical Injury: None
	Occurrence Type: Accident	Investigated By: NTSB

Location/Time

Nearest City/Place LOS ANGELES	State CA	Zip Code 90009	Local Time 2039	Time Zone PDT	
-----------------------------------	-------------	-------------------	--------------------	------------------	--

Airport Proximity: On Airport	Distance From Landing Facility: 0	Direction From Airport: 0
-------------------------------	-----------------------------------	---------------------------


Aircraft Information Summary


Aircraft Manufacturer BOEING	Model/Series 747SP	Type of Aircraft Airplane
---------------------------------	-----------------------	------------------------------

Sightseeing Flight: No	Air Medical Transport Flight: No
------------------------	----------------------------------

Narrative

Brief narrative statement of facts, conditions and circumstances pertinent to the accident/incident:

		NTSB ID: LAX87LA243B			
		Occurrence Date: 06/22/1987			
		Occurrence Type: Accident			
Landing Facility/Approach Information					
Airport Name	Airport ID:	Airport Elevation	Runway Used	Runway Length	Runway Width
LOS ANGELES INT'L	LAX	126 Ft. MSL	0		
Runway Surface Type: Asphalt					
Runway Surface Condition: Dry					
Type Instrument Approach: NONE					
VFR Approach/Landing: None					
Aircraft Information					
Aircraft Manufacturer		Model/Series		Serial Number	
BOEING		747SP		21023	
Airworthiness Certificate(s): Transport					
Landing Gear Type: Retractable - Tricycle					
Homebuilt Aircraft? No	Number of Seats: 233	Certified Max Gross Wt.	775000 LBS	Number of Engines: 4	
Engine Type:	Engine Manufacturer:	Model/Series:	Rated Power:		
Turbo Fan	P&W	JT9D-7	40000 LBS		
- Aircraft Inspection Information					
Type of Last Inspection	Date of Last Inspection	Time Since Last Inspection	Airframe Total Time		
Continuous Airworthiness		171 Hours	52233 Hours		
- Emergency Locator Transmitter (ELT) Information					
ELT Installed? Yes	ELT Operated?	ELT Aided in Locating Accident Site? No			
Owner/Operator Information					
Registered Aircraft Owner		Street Address			
FIRST SECURITY BANK OF UTAH		79 S. MAIN ST.			
		City	State	Zip Code	
		SALT LAKE CITY	UT	84130	
Operator of Aircraft		Street Address			
UNITED AIRLINES		P.O. BOX 66100			
		City	State	Zip Code	
		CHICAGO	IL	60666	
Operator Does Business As: UNITED AIRLINES			Operator Designator Code:		
- Type of U.S. Certificate(s) Held:					
Air Carrier Operating Certificate(s): Flag Carrier/Domestic					
Operating Certificate:			Operator Certificate:		
Regulation Flight Conducted Under: Part 121: Air Carrier					
Type of Flight Operation Conducted: Unknown					

 <p>National Transportation Safety Board FACTUAL REPORT AVIATION</p>	NTSB ID: LAX87LA243B
	Occurrence Date: 06/22/1987
	Occurrence Type: Accident

First Pilot Information

Name On File	City	State	Date of Birth	Age 46
-----------------	------	-------	---------------	-----------

Sex: M	Seat Occupied: Left	Principal Profession: Aircraft Mechanic	Certificate Number:
--------	---------------------	---	---------------------

Certificate(s): None

Airplane Rating(s): None

Rotorcraft/Glider/LTA: None

Instrument Rating(s): None

Instructor Rating(s): None

Type Rating/Endorsement for Accident/Incident Aircraft? No	Current Biennial Flight Review?
--	---------------------------------

Medical Cert.: None	Medical Cert. Status: Unknown	Date of Last Medical Exam:
---------------------	-------------------------------	----------------------------

- Flight Time Matrix	All A/C	This Make and Model	Airplane Single Engine	Airplane Multi-Engine	Night	Instrument		Rotorcraft	Glider	Lighter Than Air
						Actual	Simulated			
Total Time										
Pilot In Command(PIC)										
Instructor										
Last 90 Days										
Last 30 Days										
Last 24 Hours										

Seatbelt Used? Yes	Shoulder Harness Used? Yes	Toxicology Performed? No	Second Pilot? No
--------------------	----------------------------	--------------------------	------------------

Flight Plan/Itinerary

Type of Flight Plan Filed: None

Departure Point	State	Airport Identifier	Departure Time 0000	Time Zone
-----------------	-------	--------------------	------------------------	-----------

Destination	State	Airport Identifier	
-------------	-------	--------------------	--


Type of Clearance: None

Type of Airspace:

Weather Information

Source of Briefing:
No record of briefing

Method of Briefing:

 <p>National Transportation Safety Board FACTUAL REPORT AVIATION</p>	NTSB ID: LAX87LA243B
	Occurrence Date: 06/22/1987
	Occurrence Type: Accident

Weather Information

WOF ID	Observation Time	Time Zone	WOF Elevation	WOF Distance From Accident Site	Direction From Accident Site
LAX	2042	PDT	126 Ft. MSL	0 NM	0 Deg. Mag.
Sky/Lowest Cloud Condition: Unknown			0 Ft. AGL	Condition of Light: Day	
Lowest Ceiling: Unknown			0 Ft. AGL	Visibility: 8 SM	Altimeter: 29.00 "Hg
Temperature: 18 °C	Dew Point: 17 °C	Wind Direction: 250		Density Altitude: Ft.	
Wind Speed: 8	Gusts:	Weather Conditions at Accident Site:			
Visibility (RVR): 0 Ft.	Visibility (RVV) 0 SM	Intensity of Precipitation: Unknown			
Restrictions to Visibility: None					
Type of Precipitation: None					

Accident Information

Aircraft Damage:	Aircraft Fire:	Aircraft Explosion
------------------	----------------	--------------------

Classification:

- Injury Summary Matrix	Fatal	Serious	Minor	None	TOTAL
First Pilot					
Second Pilot					
Student Pilot					
Flight Instructor					
Check Pilot					
Flight Engineer					
Cabin Attendants					
Other Crew				2	2
Passengers					
- TOTAL ABOARD -				2	2
Other Ground	0	0	0		0
- GRAND TOTAL -	0	0	0	2	2

National Transportation Safety Board

FACTUAL REPORT

AVIATION



NTSB ID: LAX87LA243B

Occurrence Date: 06/22/1987

Occurrence Type: Accident

Administrative Information

Investigator-In-Charge (IIC)

THOMAS H. WILCOX

Additional Persons Participating in This Accident/Incident Investigation:

BERNARD BORENSTEIN
5885 W. IMPERIAL HIGHWAY
LOS ANGELES, CA 90045

CHARLES J EDWARDS
6016 AVION DR.
LOS ANGELES, CA 90009