

Massachusetts Department of Environmental Protection
 Bureau of Resource Protection - Wetlands
WPA Form 4A – Abbreviated Notice of
Resource Area Delineation

Provided by MassDEP:

157-
 MassDEP File Number

Massachusetts Wetlands Protection Act M.G.L. c. 131, §40
 Foxborough Wetland & Groundwater Protection Bylaw, Article IX

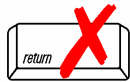
Foxborough
 Town

A. General Information

1. Project Location:

_____	Foxborough	02035
a. Street Address	b. City/Town	c. Zip Code
Latitude and Longitude:	_____	_____
	d. Latitude	e. Longitude
_____	_____	
f. Assessors Map/Plat Number	g. Parcel /Lot Number	

Important:
 When filling out forms on the computer, use only the tab key to move your cursor - do not use the return key.



2. Applicant:

_____	_____	
a. First Name	b. Last Name	

c. Organization		

d. Mailing Address		
_____	_____	_____
e. City/Town	f. State	g. Zip Code
_____	_____	
h. Phone Number	i. Fax Number	j. Email Address

3. Property owner (if different from applicant):

Check if more than one owner (attach additional sheet with names and contact information)

_____	_____	
a. First Name	b. Last Name	

c. Organization		

d. Mailing Address		
_____	_____	_____
e. City/Town	f. State	g. Zip Code
_____	_____	
h. Phone Number	i. Fax Number	j. Email Address

Note:
 Before completing this form consult your local Conservation Commission regarding Foxborough's wetland bylaw.

4. Representative (if any):


_____	_____	
a. Contact Person First Name	b. Contact Person Last Name	

c. Organization		

d. Mailing Address		
_____	_____	_____
e. City/Town	f. State	g. Zip Code
_____	_____	
h. Phone Number	i. Fax Number	j. Email Address

5. Total Fees Paid (from attached ANRAD Wetland Fee Transmittal Form):

_____	_____	_____	_____
a. Total WPA Fees Paid	b. WPA Fee Paid to State	c. WPA Fee Paid to Town	d. Article IX Fee Paid



Massachusetts Department of Environmental Protection
 Bureau of Resource Protection - Wetlands
**WPA Form 4A – Abbreviated Notice of
 Resource Area Delineation**

Provided by MassDEP:

157-

 MassDEP File Number

Foxborough

 Town

Massachusetts Wetlands Protection Act M.G.L. c. 131, §40
 Foxborough Wetland & Groundwater Protection Bylaw, Article IX

B. Area(s) Delineated

1. Bordering Vegetated Wetland (BVW) _____
 Linear Feet of Boundary Delineated

2. Check all methods used to delineate the Bordering Vegetated Wetland (BVW) boundary:

- a. MassDEP BVW Field Data Form (attached)
- b. Other Methods for Determining the BVW boundary (attach documentation):
 - 1. 50% or more wetland indicator plants
 - 2. Saturated/inundated conditions exist
 - 3. Groundwater indicators
 - 4. Direct observation
 - 5. Hydric soil indicators
 - 6. Credible evidence of conditions prior to disturbance


3. Indicate any other resource area boundaries that are delineated, including Article IX resources:

_____	_____
a. Resource Area	b. Linear Feet Delineated
_____	_____
c. Resource Area	d. Linear Feet Delineated
Article IX - 25 foot no disturbance zone	
_____	_____
e. Resource Area	f. Linear Feet Delineated
Article IX - 100 foot vernal pool no disturbance zone	
_____	_____
g. Resource Area	h. Linear Feet Delineated

C. Additional Information

Applicants must include the following plans with this Abbreviated Notice of Resource Area Delineation. See instructions for details.

- 1. ANRAD (Delineation Plans only)
- 2. USGS or other map of the area (along with a narrative description, if necessary) containing sufficient information for the Conservation Commission and the Department to locate the site.
- 3. Plans identifying the boundaries of the Bordering Vegetated Wetlands (BVW) (and/or other resource areas, if applicable).
- 4. List the titles and final revision dates for all plans and other materials submitted with this Abbreviated Notice of Resource Area Delineation.



Massachusetts Department of Environmental Protection
 Bureau of Resource Protection - Wetlands
**WPA Form 4A – Abbreviated Notice of
 Resource Area Delineation**

Provided by MassDEP:

157-

 MassDEP File Number

Massachusetts Wetlands Protection Act M.G.L. c. 131, §40
 Foxborough Wetland & Groundwater Protection Bylaw, Article IX

Foxborough

 Town

D. Fees

The fees for work proposed under each Abbreviated Notice of Resource Area Delineation must be calculated and submitted to the Conservation Commission and the Department (see Instructions and Wetland Fee Transmittal Form).

1. Fee Exempt: No filing fee shall be assessed for projects of any city, town, county, or district of the Commonwealth, federally recognized Indian tribe housing authority, municipal housing authority, or the Massachusetts Bay Transportation Authority.

Applicants must submit the following information (in addition to the attached Wetland Fee Transmittal Form) to confirm fee payment:

 2. Municipal Check Number (State Fee)

 3. Check date

 4. Municipal Check Number (Foxborough Bylaw Fee)


 5. Check date

 6. State Check Number

 7. Check date

 8. Payor name on check: First Name

 9. Payor name on check: Last Name



Massachusetts Department of Environmental Protection
 Bureau of Resource Protection - Wetlands
**WPA Form 4A – Abbreviated Notice of
 Resource Area Delineation**

Provided by MassDEP:

157-

 MassDEP File Number

Massachusetts Wetlands Protection Act M.G.L. c. 131, §40
 Foxborough Wetland & Groundwater Protection Bylaw, Article IX

Foxborough

 Town

E. Signatures

I certify under the penalties of perjury that the foregoing Abbreviated Notice of Resource Area Delineation and accompanying plans, documents, and supporting data are true and complete to the best of my knowledge. I understand that the Conservation Commission will place notification of this Notice in a local newspaper at the expense of the applicant in accordance with the wetlands regulations, 310 CMR 10.05(5)(a).

I further certify under penalties of perjury that all abutters were notified of this application, pursuant to the requirements of M.G.L. c. 131, § 40. Notice must be made in writing by hand delivery or certified mail (return receipt requested) to all abutters within 100 feet of the property line of the project location.

I hereby grant permission, to the Agent or member of the Conservation Commission and the Department of Environmental Protection, to enter and inspect the area subject to this Notice at reasonable hours to evaluate the wetland resource boundaries subject to this Notice, and to require the submittal of any data deemed necessary by the Conservation Commission or Department for that evaluation.

I acknowledge that failure to comply with these certification requirements is grounds for the Conservation Commission or the Department to take enforcement action.

 1. Signature of Applicant

 2. Date

 3. Signature of Property Owner (if different)

 4. Date

 5. Signature of Representative (if any)

 6. Date

For Foxborough Conservation Commission:

Seven copies of the completed Abbreviated Notice of Resource Area Delineation (Form 4A), including supporting plans and documents; one copy of the ANRAD Wetland Fee Transmittal Form; and the town fee payments (State and Bylaw) must be sent to the Conservation Commission by certified mail or hand delivery (see instructions on fee transmittal form, below).

Foxborough Conservation Commission
 40 South Street
 Foxborough, MA 02035

For MassDEP:

One copy of the completed Abbreviated Notice of Resource Area Delineation (Form 4A), including supporting plans and documents; one copy of the ANRAD Wetland Fee Transmittal Form; and a copy of the state fee payment must be sent to the MassDEP Regional Office by certified mail or hand delivery.

MassDEP
 Southeast Regional Office
 20 Riverside Drive
 Lakeville, MA 02347

The original and copies must be sent simultaneously. Failure by the applicant to send copies in a timely manner may result in dismissal of the Notice of Intent.



Massachusetts Department of Environmental Protection
Bureau of Resource Protection - Wetlands

WPA Form 4A – ANRAD Wetland Fee Transmittal Form

Massachusetts Wetlands Protection Act M.G.L. c. 131, §40

Foxborough Wetland & Groundwater Protection Bylaw, Article IX

A. Applicant Information

1. Location of Project:

_____	<u>Foxborough</u>
a. Street Address	b. City/Town
_____	_____
c. Fee amount	d. Check number

2. Applicant:

_____	_____	_____
a. First Name	b. Last Name	c. Organization

d. Mailing Address		
_____	_____	_____
e. City/Town	f. State	g. Zip Code

h. Phone Number		

3. Property Owner (if different):

_____	_____	_____
a. First Name	b. Last Name	c. Organization

d. Mailing Address		
_____	_____	_____
e. City/Town	f. State	g. Zip Code

h. Phone Number		

B. Fees

State Fees

The fee is calculated as follows for each resource area delineation included in the ANRAD (check applicable project type):

Bordering Vegetated Wetland:

1. <input type="checkbox"/>	single family house project	_____	x \$2.00 =	_____
		a. feet of BVW		b. Total fee not to exceed \$200
2. <input type="checkbox"/>	all other projects	_____	x \$2.00 =	_____
		a. feet of BVW		b. Total fee not to exceed \$2,000

State share of filing fee: _____
3. 1/2 of total fee **less** \$12.50

Town share of filing fee: _____
4. 1/2 of total fee **plus** \$12.50

Other resource area (e.g., bank, riverfront area, etc.):

3. <input type="checkbox"/>	single family house project	_____	x \$2.00 =	_____
		a. linear feet		b. Total fee not to exceed \$200
4. <input type="checkbox"/>	all other projects	_____	x \$2.00 =	_____
		a. linear feet		b. Total fee not to exceed \$2,000

State share of filing fee: _____
5. 1/2 of total fee **less** \$12.50

Town share of filing fee: _____
6. 1/2 of total fee **plus** \$12.50



Massachusetts Department of Environmental Protection

Bureau of Resource Protection - Wetlands

WPA Form 4A – ANRAD Wetland Fee Transmittal Form

Massachusetts Wetlands Protection Act M.G.L. c. 131, §40

Foxborough Wetland & Groundwater Protection Bylaw, Article IX

B. Fees (continued)

Bylaw Fees

The fee is calculated as follows for each resource area delineation included in the ANRAD (check applicable project type):

Bordering Vegetated Wetland:

- | | | | | |
|-----------------------------|-----------------------------|----------------|------------|------------------------------------|
| 1. <input type="checkbox"/> | single family house project | _____ | _____ | _____ |
| | | a. linear feet | x \$2.00 = | b. Total fee not to exceed \$200 |
| 2. <input type="checkbox"/> | all other projects | _____ | _____ | _____ |
| | | a. linear feet | x \$2.00 = | b. Total fee not to exceed \$2,000 |

Other resource area (e.g., bank, riverfront area, Isolated Land Subject to Flooding, etc.):

- | | | | | |
|-----------------------------|-----------------------------|----------------|------------|------------------------------------|
| 3. <input type="checkbox"/> | single family house project | _____ | _____ | _____ |
| | | a. linear feet | x \$2.00 = | b. Total fee not to exceed \$200 |
| 4. <input type="checkbox"/> | all other projects | _____ | _____ | _____ |
| | | a. linear feet | x \$2.00 = | b. Total fee not to exceed \$2,000 |

Total Project Fee (not to exceed \$200 for projects on single family house lots and not to exceed \$2,000 for all other projects):	_____	5. Total Bylaw filing fee
--	-------	---------------------------

C. Submittal Requirements

- a.) Send a copy of this form, with a check or money order for the state share of the fee, payable to the Commonwealth of Massachusetts, to:

Department of Environmental Protection
Box 4062
Boston, MA 02211

- b.) **To the Foxborough Conservation Commission:** Send one original and seven copies of the Abbreviated Notice of Resource Area Delineation; a **copy** of this form; and the town fee payments (Bylaw fee and town share of State fee), payable to the Town of Foxborough.

Foxborough Conservation Commission
40 South Street
Foxborough, MA 02035

- c.) **To MassDEP Regional Office** (see Instructions): Send a copy of the Abbreviated Notice of Resource Area Delineation (and any additional documentation required); a **copy** of this form; and a **copy** of the state fee payment.

MassDEP, Southeast Regional Office
20 Riverside Drive
Lakeville, MA 02347