









PARCEL MAPS



City of
BANGOR, MAINE

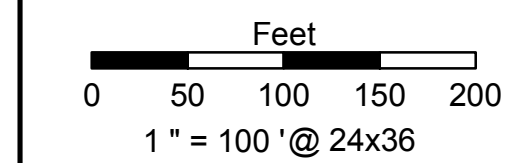

Legend

-  Property Line
-  Lot Hook
-  Old Property Line
-  Use / Deed Encumbrance
-  Sublot
-  Waterway
-  Pond (Natural/Manmade)
-  Wetland
- 001** Parcel Number
- 100.0 Dimension

EFFECTIVE DATE:
APRIL 1, 2014

PRINT DATE:
AUGUST 15, 2014

Revisions:



FOR ASSESSMENT PURPOSES ONLY.
NOT TO BE USED FOR TRANSFERS
OR CONVEYANCES. NOT A SURVEY.
Wetlands Source: City of Bangor GIS.

061