





# Data Dictionary and Field Constraints Tables


**Tip:** Using links from the table fields.


Any field in a table that has  See Column Code under the "Has Constraints" column is linked to a table that displays the valid values for that field.

Selecting the asterisk by clicking on it  See Column Code will enable a custom tool bar named Link to become active.

Toolbar Link ->



Clicking on the active icon in the toolbar will jump you to the corresponding table. So if we clicked on the asterisk for "See Column Code" for field Illumination in table Crash and clicked the right icon in toolbar "Link" we would jump to the lookup table illumination.  **ILLUMINATION**

As long as the blue box remains highlighted you will notice the go back button in Link Toolbar is now active  and clicking on it will navigate you back.

**Table Name**

**CRASH**

**Information about the crash and counts of items involved**

Column Name	Short Title	Type	Length	Has Constraints
ARRIVAL_TM	Time police arrived at the scene	Text	4	HHMM
CALC_FATAL_CNT	Sum of all deaths in the Collision	Decimal	16	
CALC_NUM_PERS_INJ	Sum of all injuries in the Collision	Decimal	16	
CONS_ZONE_SPD_LIM	Construction Zone Speed limit	Text	2	
COUNTY_CD	County Code where Collision occurred	Text	2	* See Column Code
CRN (crash report number)	assigned by PENNDOT – unique key	Decimal	16	
CRS_DAY	Weekday of the Collision	Text	1	* See Column Code
CRS_DESC_CD	Collision Description Code	Text	1	* See Column Code
CRS_DT	Collision date	Text	8	YYYYMMDD
CRS_FACT1	1st Roadway/Environmental factor	Text	2	* See Column Code
CRS_FACT2	2 <sup>nd</sup> Roadway/Environmental factor	Text	2	* See Column Code
CRS_FACT3	3 <sup>rd</sup> Roadway/Environmental factor	Text	2	* See Column Code
CRS_INVEST_DT	Date investigation on Collision was opened	Text	8	YYYYMMDD
CRS_TM	Time the Collision occurred	Text	4	HHSS
DISPATCH_TM	Time police were dispatched to the scene	Text	4	HHSS
EST_HRS_CLOSED	Est. hours roadway was closed	Text	1	HHSS
FATAL_CNT	Total Deaths in Crash calculated by police	Decimal	16	
FHE	First Harmful event in the Collision	Text	2	* See Column Code
FHE_UNIT_NUM	Unit number in the First harmful event	Decimal	16	
GIS_LAT	Latitude as recorded in the GIS system	Text	12	Degrees, Min, Sec, Dec Sec
GIS_LONG	Longitude as recorded in the GIS system	Text	12	Degrees, Min, Sec, Dec Sec
ILLUM_CD	Lighting/Illumination at the Collision	Text	1	* See Column Code
INCID_NUM	Police incident number	Text	20	
INTSEC_TYPE_CD	Intersection Type Code	Text	2	* See Column Code
LANE_CLOSED	Was there a lane closure Y/N	Text	1	1=Y, 0 = N
LN_CLOSE_DIR	Direction of traffic in closed lane (s)	Text	1	* See Column Code
MHE	Most Harmful event in the Collision	Text	2	* See Column Code
MHE_UNIT_NUM	Unit number in the Most harmful event	Decimal	16	
MUN_CD	Municipality code where crash occurred	Text	3	* See Column Code
NTFY_HIWY_MAINT	PENNDOT highway maintenance notified?	Text	1	1=Y, 0 = N
NUM_PERS_INJ	Total Injuries calculated by police	Decimal	16	
POLICE_AGCY	Police agency code that reported the crash	Text	5	* See Column Code
PRIME_FACT_CD	Prime Factor in the Collision Code	Text	2	* See Column Code
PRIME_FACT_SRC	Prime Factor Source	Text	1	* See Column Code
PRIME_SRC_UNIT_NUM	Unit that the prime factor was attributed to	Text	2	
RDWY_SURF_COND_CD	Roadway surface condition code	Text	1	* See Column Code
RDWY_SURF_TYPE_CD	Roadway surface type code	Text	2	* See Column Code
REL_TO_RDWY_CD	Collision's relativity to the roadway code (only available for cases with fatalities)	Text	2	* See Column Code
REPORT_NUM	Collision report number	Text	8	
SCH_BUS_IND	School bus involved Y/N?	Text	1	1=Y, 0 = N
SCH_ZONE_IND	School zone involved Y/N?	Text	1	1=Y, 0 = N
SPEC_JURIS_CD	Jurisdiction Code	Text	1	* See Column Code

# CRASH

Continued...

Column Name	Short Title			Has Constraints
SPEC_LOC_CD	Special Location Code	Text	1	* See Column Code
TCD_FUNC_CD	Traffic Control Device working correctly	Text	2	* See Column Code
TCD_TYPE_CD	Traffic control device type	Text	1	* See Column Code
TFC_DETOUR_IND	Traffic Detoured Y/N	Text	1	1=Y, 0=N
TOT_PEOPLE	Total Persons involved Crash	Decimal	16	
TOT_UNITS	Total Units involved Crash	Decimal	16	
URBAN_RURAL	Urban or Rural code	Text	1	* See Column Code
WEATHER	Weather type code	Text	1	* See Column Code
WK_AREA_TYPE	Type of Work zone area	Text	1	* See Column Code
WK_ZONE_IND	In a work zone y/n	Text	1	1=Y, 0=N
WK_ZONE_LOC_CD	Work zone location code	Text	1	* See Column Code
WORKERS_PRES	Were construction personnel present	Text	1	1=Y, 0=N
WZ_CLOSE_DETOUR	Work zone rerouted traffic Y/N	Text	1	1=Y, 0=N
WZ_FLAGGER	Work zone had a flagman Y/N	Text	1	1=Y, 0=N
WZ_LAW_OFFCR_IND	Work zone had a patrolman Y/N	Text	1	1=Y, 0=N
WZ_LN_CLOSURE	Work zone had a lane closure Y/N	Text	1	1=Y, 0=N
WZ_MOVING	Work in zone was moving or intermittent	Text	1	1=Y, 0=N
WZ_OTHER	Other special type of work zone	Text	1	1=Y, 0=N
WZ_SHLDER_MDN	Work zone had a median/shoulder Y/N	Text	1	1=Y, 0=N

## Table Name

**COMMVEH**Information about the crash and  
counts of items involved

Column Name	Short Title	Type	Length	Has Constraints
AXLE_CNT	Number of axles on the vehicle	Text	2	
CARGO_BD_TYPE	Body Type of the Cargo Carrier	Text	1	* See Column Code
CARRIER_ADDR_1	Carrier's Address line one	Text	23	
CARRIER_ADDR_2	Carrier's Address line two	Text	23	
CARRIER_ADDR_CITY	Carrier's Address City	Text	20	
CARRIER_ADDR_STATE	Carrier's Address State	Text	2	
CARRIER_ADDR_ZIP	Carrier's Address Zip	Text	10	
CARRIER_NM	Carrier's Name	Text	32	
CARRIER_TEL	Carrier's Phone	Text	10	
CRN (crash report number)	assigned by PENNDOT – unique key	Decimal	16	
GVWR	Gross vehicle weight rating	Text	6	
HAZMAT_CD1	Hazmat Code for material one onboard	Text	1	* See Column Code
HAZMAT_CD2	Hazmat Code for material two onboard	Text	1	* See Column Code
HAZMAT_CD3	Hazmat Code for material three onboard	Text	1	* See Column Code
HAZMAT_CD4	Hazmat Code for material four onboard	Text	1	* See Column Code
HAZMAT_IND	Yes/No indicator for Hazmat on board	Text	1	1= Y, 0 = N
HAZMAT_REL_IND1	Yes/No indicator for Hazmat one released	Text	1	1= Y, 0 = N
HAZMAT_REL_IND2	Yes/No indicator for Hazmat two released	Text	1	1= Y, 0 = N
HAZMAT_REL_IND3	Yes/No indicator for Hazmat three released	Text	1	1= Y, 0 = N
HAZMAT_REL_IND4	Yes/No indicator for Hazmat four released	Text	1	1= Y, 0 = N
ICC_NUM	Interstate commercial carrier number	Text	9	
OSIZE_LOAD_IND	Yes/No indicator for oversize load	Text	1	1= Y, 0 = N
PUC_NUM	PA Utility Commission Number	Text	10	
UNIT_NUM	Unit number of vehicle in the event	Decimal	16	
USDOT_NUM	US Dept of Trans. Number	Text	8	
VEH_CONFIG_CD	Vehicle Configuration Code	Text	2	* See Column Code

## Table Name

# CYCLE

## Motorcycle Information

Column Name	Short Title			Has Constraints
CRN (crash report number)	<a href="#">assigned by PENNDOT – unique key</a>	Decimal	16	
UNIT_NUM	Unit number of vehicle in the event	Decimal	16	
MC_ENGINE_SIZE	Motorcycle engine size (cc)	Text	5	
MC_PASSNGR_IND	Motorcycle Passenger Y/N	Text	1	1 = Y, 0 = N
MC_BAG_IND	Motorcycle Side bags Y/N	Text	1	1 = Y, 0 = N
MC_TRAIL_IND	Motorcycle Trailer Y/N	Text	1	1 = Y, 0 = N
MC_DVR_EDC_IND	Motorcycle Passenger Y/N	Text	1	1 = Y, 0 = N
MC_DVR_EYEPRT_IND	Motorcycle Driver Eye Protection Y/N	Text	1	1 = Y, 0 = N
MC_DVR_LNGSLV_IND	Motorcycle Driver Long sleeves Y/N	Text	1	1 = Y, 0 = N
MC_DVR_LNGPNTS_IND	Motorcycle Driver Long pants Y/N	Text	1	1 = Y, 0 = N
MC_DVR_BOOTS_IND	Motorcycle Driver Boots Y/N	Text	1	1 = Y, 0 = N
MC_DVR_HLMTON_IND	Motorcycle Driver Helmet Y/N	Text	1	1 = Y, 0 = N
MC_DVR_HLMTDOT_IND	Motorcycle Driver PENNDOT cert Helm Y/N	Text	1	1 = Y, 0 = N
MC_DVR_HLMT_TYPE	Motorcycle Driver Helmet Type	Text	1	* See Column Code
MC_PAS_EYEPRT_IND	Motorcycle Passenger Eye Protection Y/N	Text	1	1 = Y, 0 = N
MC_PAS_LNGSLV_IND	Motorcycle Passenger Long sleeves Y/N	Text	1	1 = Y, 0 = N
MC_PAS_LNGPNTS_IND	Motorcycle Passenger Long pants Y/N	Text	1	1 = Y, 0 = N
MC_PAS_BOOTS_IND	Motorcycle Passenger Boots Y/N	Text	1	1 = Y, 0 = N
MC_PAS_HLMTON_IND	Motorcycle Passenger Helmet Y/N	Text	1	1 = Y, 0 = N
MC_PAS_HLMTDOT_IND	Motorcycle Pass. PENNDOT cert Helm Y/N	Text	1	1 = Y, 0 = N
MC_PAS_HLMT_TYPE	Motorcycle Passenger Helmet Type	Text	1	* See Column Code
PC_PASSNGR_IND	Pedal cycle Passenger Indicator Y/N	Text	1	1 = Y, 0 = N
PC_HDLGHT_IND	Pedal cycle Headlight Indicator Y/N	Text	1	1 = Y, 0 = N
PC_HLMT_IND	Pedal cycle Helmet Indicator Y/N	Text	1	1 = Y, 0 = N
PC_REAR_RFLTR_IND	Pedal cycle Rear Reflector Y/N	Text	1	1 = Y, 0 = N

**Table Name**

**DVRPED**

**Information about the crash and counts of items involved**

Column Name	Short Title	Type	Length	Has Constraints
AGE	Age	Text	2	
ALC_DRUG_SUSP_CD	Alcohol/Drug Suspected Code	Text	2	* See Column Code
ALC_TST_RESULT_CD	Alcohol Test Result Code	Text	2	* See Column Code
ALC_TST_TYPE_CD	Alcohol Test Type Code	Text	2	* See Column Code
CDL_LIC_RESTR	Commercial Driver License Restrictions	Text	2	* See Column Code
CDL_LIC_STAT	Commercial Driver License Status	Text	2	* See Column Code
CLOTHING_TYPE	Clothing Type	Text	2	* See Column Code
CRN (crash report number)	assigned by PENNDOT – unique key	Decimal	16	
DL_DVR_DOB	Date of Birth on Drivers License of Driver	Text	8	YYYYMMDD
DVR_ACT1	Driver Action #1	Text	2	* See Column Code
DVR_ACT2	Driver Action #2	Text	2	* See Column Code
DVR_ACT3	Driver Action #3	Text	2	* See Column Code
DVR_ACT4	Driver Action #4	Text	2	* See Column Code
DVR_ADDR_ZIP	Driver Address and Zipcode	Text	10	
DVR_FI	Driver First Name	Text	20	
DVR_LIC_CL	Driver License Class	Text	2	
DVR_LIC_ENDORS	Driver License Endorsement	Text	4	
DVR_LIC_NUM	Driver License Number	Text	20	
DVR_LIC_RESTR	Driver License Restrictions	Text	10	
DVR_LIC_STATE	Driver License State	Text	2	* See Column Code
DVR_LIC_SUSP	Driver License Suspended Y/N	Text	1	1 = Y, 0 = N
DVR_MI	Driver Middle Initial	Text	1	
DVR_NM_LAST	Driver Last Name	Text	30	
DVR_PED_COND_CD	Driver/Pedestrian Condition Code	Text	2	* See Column Code
ENDORS_COMP_CD	Endorsement Compliance Code	Text	2	* See Column Code
FIRST_VIOL_MTH	First Violation Month	Text	2	
FIRST_VIOL_YR	First Violation Year	Text	4	
LAST_VIOL_MTH	Last Violation Month	Text	2	
LAST_VIOL_YR	Last Violation Year	Text	4	
LIC_COMP_CD	License Compliance Code	Text	2	* See Column Code
NONCDL_LIC_STAT_CD	Non-CDL License State	Text	2	* See Column Code
PED_ACT_CD	Pedestrian Action Code	Text	2	* See Column Code
PED_LOC_CD	Pedestrian Location Code	Text	2	* See Column Code
PED_SIGNAL_IND	Pedestrian Signal Indicator	Text	1	* See Column Code
PREV_DUI_CONV_CNT	Previous DUI conviction count	Decimal	16	
PREV_HARM_CONV_CNT	Previous harmful conviction count	Decimal	16	
PREV_MOVE_VIOL_CNT	Previous moving violation count	Decimal	16	
PREV_NUM_CRS	Previous number of crashes	Decimal	16	
PREV_SPD_CONV_CNT	Previous speeding conviction count	Decimal	16	
PREV_SUSP_CNT	Previous suspensions count	Decimal	16	
REST_COMP_CD	Restriction Compliance Code	Text	2	* See Column Code
UNIT_NUM	Unit number according to police report	Decimal	16	

**Table Name****PERSON**

Contains attribute data for each person involved in the crash.

Column Name	Short Title	Type	Length	Has Constraints
AGE	Age	Text	2	
CRN (crash report number)	assigned by PENNDOT – unique key	Decimal	16	
DOB	Date of Birth	Text	8	
EJECT_IND	Ejection Indicator	Text	1	* See Column Code
EJECT_PATH_CD	Ejection Path Code	Text	2	* See Column Code
EXTRIC_IND	Extrication Indicator	Text	1	* See Column Code
INJ_SVRTY_CD	Injury severity code	Text	2	* See Column Code
PERSON_FULL_NM	Person Full Name	Text	40	
PERSON_NUM	Person number assigned in crash	Decimal	16	
PERSON_SEQ_NUM	Person Sequence Number Unique Key	Decimal	16	
PERSON_TYPE	Person Type Code	Text	2	* See Column Code
SAFETY_EQUIP1_CD	Safety Equipment Code 1	Text	2	* See Column Code
SAFETY_EQUIP2_CD	Safety Equipment Code 2	Text	2	* See Column Code
SEAT_POSN_CD	Seat Position Code	Text	2	* See Column Code
SEX	Person gender code	Text	2	* See Column Code
TRANSPORTED	Transported to medical facility Y/N	Text	1	1 = Y, 0 = N
UNIT_NUM	Unit Number of vehicle person was in	Decimal	16	

**Table Name****ROADWAY**

Roadway Attributes

Column Name	Short Title	Type	Length	Has Constraints
CRN (crash report number)	assigned by PENNDOT – unique key	Decimal	16	
GIS_RDWY_CNTY_CD	GIS Roadway County Code	Text	2	* See Column Code
GIS_RTE_NUM	GIS Route Number	Text	4	
GIS_SEGMENT	GIS Segment Number	Text	4	
GIS_ST_END	Street Ending	Text	2	
GIS_ST_NM	GIS Street Name	Text	30	
OFFSET	Offset Number	Text	4	
RDWY_CNTY_CD	Roadway County Code	Text	2	* See Column Code
RDWY_ORIENT_CD	Roadway Orientation Code	Text	2	* See Column Code
RDWY_SEQ_NUM	Roadway Sequence Number Unique Code	Decimal	16	
RTE_NUM	Route Number	Text	4	
RTE_SIGN	Route Sign	Text	2	* See Column Code
SEGMENT	Segment Number	Text	4	
SPD_LIM	Speed limit	Text	2	
ST_END	Street Ending	Text	2	
ST_NM	Street Name	Text	30	
TRAVEL_LANES_CNT	Count of travel lanes	Text	2	

**Table Name**  
**TRAILVEH**

Column Name	Short Title	Type	Length	Has Constraints
CRN (crash report number)	assigned by PENNDOT – unique key	Decimal	16	
TRL_SEQ_NUM	Trailer Sequence Number	Decimal	16	
TRL_VEH_REG_STATE	Trailer Registration State	Text	2	* See Column Code
TRL_VEH_TAG_NUM	Trailer Tag Number	Text	12	
TRL_VEH_TAG_YR	Trailer Tag Year	Text	4	YYYY
TRL_VEH_TYPE_CD	Trailer Type Code	Text	2	* See Column Code
UNIT_NUM	Unit Number of Trailer on Police report	Decimal	16	

**Table Name**  
**UNIT**

**Contains attribute data for each person involved in the crash.**

Column Name	Short Title	Type	Length	Has Constraints
AVOID_MAN_CD	Avoidance Maneuver Code	Text	2	* See Column Code
BODY_TYPE_CD	Body Type Code	Text	2	* See Column Code
COMM_VEH_IND	Commercial Vehicle Indicator Y/N	Text	1	1 = Y, 0 = N
CRN (crash report number)	assigned by PENNDOT – unique key	Decimal	16	
DAMAGE_IND	Damage Indicator	Text	1	* See Column Code
DVR_PRES_IND	Driver presence indicator Y/N	Text	1	1 = Y, 0 = N
EMERG_VEH_USE_CD	Emergency Vehicle use code	Text	2	* See Column Code
GRAD_CD	Uphill, Down Hill, etc	Text	1	* See Column Code
INIT_IMPACT_PT	Initial impact point	Text	2	* See Column Code
INS_IND	Insurance Indicator Y/N	Text	1	1 = Y, 0 = N
INS_POL_NUM	Insurance Policy Number	Text	20	
LT_RT_CD1	Left Right Code 1	Text	1	* See Column Code
LT_RT_CD2	Left Right Code 2	Text	1	* See Column Code
LT_RT_CD3	Left Right Code 3	Text	1	* See Column Code
LT_RT_CD4	Left Right Code 4	Text	1	* See Column Code
MAKE_CD	Make Code	Text	2	* See Column Code
MHE_CD_UNIT	Most Harmful Event Code	Text	2	* See Column Code
MHE_IND1	Most Harmful Event Indicator 1	Text	2	1 = Y, 0 = N
MHE_IND2	Most Harmful Event Indicator 2	Text	2	1 = Y, 0 = N
MHE_IND3	Most Harmful Event Indicator 3	Text	2	1 = Y, 0 = N
MHE_IND4	Most Harmful Event Indicator 4	Text	2	1 = Y, 0 = N
MODEL_YR	Model Year	Text	4	
MOVEMENT_CD	Movement Code	Text	2	* See Column Code
OWN_DVR_CD	Owner Driver Code	Text	2	* See Column Code
PCR_UNIT_TYPE	PCR Unit Type	Text	2	* See Column Code
POSITION_CD	Position Code	Text	2	* See Column Code
PRIN_IMP_PT	Principle Impact Point – only for fatals	Text	2	* See Column Code
RDWY_ALIGN_CD	Roadway Alignment Code	Text	2	* See Column Code
SPEC_USAGE_CD	Special Usage Code	Text	2	* See Column Code
TAG_NUM	Tag Number	Text	12	



# UNIT

Continued...

Column Name	Short Title	Type	Length	Has Constraints
TRAVEL_SPD	Travel Speed	Text	3	
TRL_VEH_CNT	Trailing vehicle Count	Text	1	
UHE1	Unit Harmful event 1	Text	2	* See Column Code
UHE2	Unit Harmful event 2	Text	2	* See Column Code
UHE3	Unit Harmful event 3	Text	2	* See Column Code
UHE4	Unit Harmful event 4	Text	2	* See Column Code
UNDER_RIDE_IND	Under Ride damage indicator	Text	1	* See Column Code
UNIT_NUM	Unit number of vehicle on Police report	Decimal	16	
UTIL_POLE_NUM1	Utility Pole Number 1	Text	7	
UTIL_POLE_NUM2	Utility Pole Number 2	Text	7	
UTIL_POLE_NUM3	Utility Pole Number 3	Text	7	
UTIL_POLE_NUM4	Utility Pole Number 4	Text	7	
VEH_COLOR_CD	Vehicle Color Code	Text	2	* See Column Code
VEH_FACT1	Vehicle Factor 1	Text	2	* See Column Code
VEH_FACT2	Vehicle Factor 2	Text	2	* See Column Code
VEH_OWN_FI	Vehicle Owner First Name	Text	20	
VEH_OWN_MI	Vehicle Owner Middle initial	Text	1	
VEH_OWN_NM_LAST	Vehicle Owner Last Name	Text	30	
VEH_REG_STATE	Vehicle Registration State	Text	2	* See Column Code
VEH_TYPE	Vehicle Type	Text	2	* See Column Code
VIN	Vehicle Identification Number	Text	17	
VINA_BODY_TYPE_CD	Vina Body Type Code	Text	3	* See Column Code
WHEEL_BASE	Wheel Base	Text	5	

**COLLISION TYPE**

- 0 – Non collision
- 1 – Rear-end
- 2 – Head-on
- 3 – Rear-to-rear (Backing)
- 4 – Angle
- 5 – Sideswipe (same dir.)
- 6 – Sideswipe (Opposite dir.)
- 7 – Hit fixed object
- 8 – Hit pedestrian
- 9 – Other or Unknown

**ENV\_ROAD\_FACTOR**

- 00 – None
- 01 – Windy conditions
- 02 – Sudden weather conditions
- 03 – Other weather conditions
- 04 – Deer in roadway
- 05 – Obstacle on roadway
- 06 – Other animal in roadway
- 07 – Glare
- 08 – Work Zone Related
- 11 – Slippery road conditions (Ice/Snow)
- 12 – Substances on roadway
- 13 – Potholes
- 14 – Broken or cracked pavement
- 15 – TCD Obstructed
- 16 – Soft shoulder or shoulder drop off
- 28 – Other roadway factor
- 29 – Other environmental factor
- 99 – Unknown

**ILLUMINATION**

- 1 – Daylight
- 2 – Dark – no street lights
- 3 – Dark – street lights
- 4 – Dusk
- 5 – Dawn
- 6 – Dark – unknown roadway lighting
- 8 – Other
- 9 – Unknown (expired)

**INTERSECT\_TYPE**

- 00 – Mid-block
- 01 – Four way intersection
- 02 – “T” intersection
- 03 – “Y” intersection
- 04 – Traffic circle or Round About
- 05 – Multi-leg intersection
- 06 – On ramp
- 07 – Off ramp
- 08 – Crossover
- 09 – Railroad crossing
- 10 – Other
- 99 – Unknown (expired)

**PRIME\_FACTOR\_TYPE**

- D – Driver
- E – Environmental / Roadway
- P – Pedestrian
- V – Vehicle

**COUNTY**

- 01 – ADAMS
- 02 – ALLEGHENY
- 03 – ARMSTRONG
- 04 – BEAVER
- 05 – BEDFORD
- 06 – BERKS
- 07 – BLAIR
- 08 – BRADFORD
- 09 – BUCKS
- 10 – BUTLER
- 11 – CAMBRIA
- 12 – CAMERON
- 13 – CARBON
- 14 – CENTRE
- 15 – CHESTER
- 16 – CLARION
- 17 – CLEARFIELD
- 18 – CLINTON
- 19 – COLUMBIA
- 20 – CRAWFORD
- 21 – CUMBERLAND
- 22 – DAUPHIN
- 23 – DELAWARE
- 24 – ELK
- 25 – ERIE
- 26 – FAYETTE
- 27 – FOREST
- 28 – FRANKLIN
- 29 – FULTON
- 30 – GREENE
- 31 – HUNTINGDON
- 32 – INDIANA
- 33 – JEFFERSON
- 34 – JUNIATA
- 35 – LACKAWANNA
- 36 – LANCASTER
- 37 – LAWRENCE
- 38 – LEBANON
- 39 – LEHIGH
- 40 – LUZERNE
- 41 – LYCOMING
- 42 – MCKEAN
- 43 – MERCER
- 44 – MIFFLIN
- 45 – MONROE
- 46 – MONTGOMERY
- 47 – MONTOUR
- 48 – NORTHAMPTON
- 49 – NORTHUMBERLAND
- 50 – PERRY
- 51 – PIKE
- 52 – POTTER
- 53 – SCHUYLKILL
- 54 – SNYDER
- 55 – SOMERSET
- 56 – SULLIVAN
- 57 – SUSQUEHANNA
- 58 – TIOGA
- 59 – UNION
- 60 – VENANGO
- 61 – WARREN
- 62 – WASHINGTON
- 63 – WAYNE
- 64 – WESTMORELAND
- 65 – WYOMING
- 66 – YORK
- 67 – PHILADELPHIA

**HARM\_EVENT**

- 01 – Hit unit 01
- 02 – Hit unit 02
- 03 – Hit unit 03
- 04 – Hit unit 04
- 05 – Hit unit 05
- 06 – Hit other traffic unit
- 07 – Hit deer
- 08 – Hit other animal
- 09 – Collision with other non-fixed object
- 11 – Struck by unit 01
- 12 – Struck by unit 02
- 13 – Struck by unit 03
- 14 – Struck by unit 04
- 15 – Struck by unit 05
- 16 – Struck by Other Traffic Unit
- 21 – Hit tree or shrubbery
- 22 – Hit embankment
- 23 – Hit utility pole
- 24 – Hit traffic sign
- 25 – Hit guard or guide rail
- 26 – Hit guard or guide rail end
- 27 – Hit curb
- 28 – Hit concrete or longitudinal barrier
- 29 – Hit ditch
- 30 – Hit fence or wall
- 31 – Hit building
- 32 – Hit culvert
- 33 – Hit bridge pier or abutment
- 34 – Hit parapet end
- 35 – Hit bridge rail
- 36 – Hit boulder or obstacle in roadway
- 37 – Hit impact attenuator or crash cushion
- 38 – Hit fire hydrant
- 39 – Hit roadway equipment
- 40 – Hit mail box
- 41 – Hit traffic island or channelization
- 42 – Hit snow bank
- 43 – Hit temporary construction barrier
- 48 – Hit other fixed object
- 49 – Hit unknown fixed object
- 50 – Overturn or Roll over
- 51 – Struck by thrown or falling object
- 52 – Pothole or other pavement irregularities
- 53 – Jackknife
- 54 – Fire in vehicle
- 58 – Other non-collision
- 99 – Unknown what was hit

**SPECIAL LOCATION**

- 0 – Not applicable
- 1 – Underpass
- 2 – Ramp
- 3 – Bridge
- 4 – Tunnel
- 5 – Toll Booth
- 6 – Cross over related
- 7 – Driveway or Parking Lot
- 8 – Ramp and bridge
- 9 – Unknown

**WORK\_ZONE\_TYPE**

- 1 – Construction
- 2 – Maintenance
- 3 – Utility company
- 8 – Other

■ **RELATION\_TO\_ROAD**

- 1 – On roadway
- 2 – Shoulder
- 3 – Median
- 4 – Roadside (off trafficway; on vehicle area)
- 5 – Outside trafficway (in area not meant for vehicles)
- 6 – In parking lane
- 7 – Gore (intersection of ramp and highway)
- 9 – Unknown

■ **ROAD\_CONDITION**

- 0 – Dry
- 1 – Wet
- 2 – Sand/ mud/ dirt/ oil/ or gravel
- 3 – Snow covered
- 4 – Slush
- 5 – Ice
- 6 – Ice Patches
- 7 – Water – standing or moving
- 8 – Other
- 9 – Unknown (expired)

■ **TCD\_TYPE**

- 0 – Not applicable
- 1 – Flashing traffic signal
- 2 – Traffic signal
- 3 – Stop sign
- 4 – Yield sign
- 5 – Active RR crossing controls
- 6 – Passive RR crossing controls
- 7 – Police officer or flagman
- 8 – Other Type TCD
- 9 – Unknown

■ **SAFETY EQUIPMENT**

- 00 - None used or not applicable
- 01 - Front air bag deployed (for this seat)
- 02 - Side air bag deployed (for this seat)
- 03 - Other type air bag deployed
- 04 - Multiple airbags deployed
- 05 - Motorcycle eye protection
- 06 - Bicyclist wearing elbow, knee or other pads
- 10 - Air bag not deployed/ switch on
- 11 - Air bag not deployed/ switch off
- 12 - Air bag not deployed/ unknown switch setting
- 13 - Air bag removed (prior to crash)
- 19 - Unknown if air bag deployed
- 99 - Unknown

■ **WORK\_ZONE\_LOC**

- 1 – Before the 1<sup>st</sup> work zone warning sign
- 2 – Advance warning area
- 3 – Transition area
- 4 – Activity area
- 5 – Termination area
- 8 – Other

■ **URBAN\_RURAL**

- 1 – RURAL
- 2 – SMALL URBAN AREA (pop. To 49,999)
- 3 – URBANIZED AREA (pop. 50,000 to 199,999)
- 4 – URBANIZED AREA (pop. 200,000 or more)

■ **WEATHER**

- 1 – No adverse conditions
- 2 – Rain
- 3 – Sleet (hail)
- 4 – Snow
- 5 – Fog
- 6 – Rain and fog
- 7 – Sleet and fog
- 8 – Other
- 9 – Unknown

■ **DVR\_ACTION**

- 00 – No contributing action
- 01 – Driver was distracted
- 02 – Driving using hand-held phone
- 03 – Driving using hands-free phone
- 04 – Making illegal U-turn
- 05 – Making improper or careless turn
- 06 – Turning from wrong lane
- 07 – Proceeding w/o clearance after stop
- 08 – Running stop sign
- 09 – Running red light
- 10 – Failure to respond to TCD
- 11 – Tailgating
- 12 – Sudden slowing or stopping
- 13 – Illegally stopped on road
- 14 – Careless passing or lane change
- 15 – Passing in no passing zone
- 16 – Driving the wrong way on 1-way street
- 17 – Careless or illegal backing on roadway
- 18 – Driving on the wrong side of roadway
- 19 – Making improper entrance to highway
- 20 – Making improper exit from highway
- 21 – Careless parking or unparking
- 22 – Over or under compensation at curve
- 23 – Speeding
- 24 – Driving too fast for conditions
- 25 – Failure to maintain proper speed
- 26 – Driver fleeing police (police chase)
- 27 – Driver inexperienced
- 28 – Failure to use specialized equipment
- 92 – Affected by Physical Condition
- 98 – Other improper driving actions
- 99 – Unknown

■ **AVOIDANCE MANEUVER**

- 0 - No avoidance maneuver
- 1 - Braking - skid marks evident
- 2 - Braking - no skid marks, driver stated
- 3 - Braking - other evidence
- 4 - Steering - evidence or driver stated
- 5 - Steering and braking - evidence or stated
- 6 - Other avoidance maneuver
- 7 - Inconclusive
- 9 - Unknown

**TCD\_FUNCTIONING**

- 0 – No Controls
- 1 – Device not Functioning
- 2 – Device Functioning improperly
- 3 – Device Functioning properly
- 4 – Emergency Preemptive Signal
- 9 – Unknown

**CARGO BODY TYPE**

- 0 – Not Applicable
- 1 – Van/Enclosed Box
- 2 – Cargo Tank
- 3 – Flat Bed
  
- 4 – Dump
- 5 – Concrete Mixer
- 6 – Auto Transport
- 7 – Garbage/Refuse
- 8 – Bus
- 9 – Unknown

**SURFACE\_TYPE**

- 1 - Concrete
- 2 - Blacktop
- 3 - Brick or Block
- 4 - Slag, Gravel, or Stone
- 5 - Dirt
- 8 - Other
- 9 - Unknown

**SPECIAL\_JURISDICTION\_CODE**

- 0 – No Special Jurisdiction
- 1 – National Park
- 2 – Military
- 3 – Indian Reservation
- 4 – College/University Campus
- 5 – Other Federal Sites
- 8 - Other
- 9 - Unknown

**LT\_RT\_CD**

- L - Left
- O - Other
- R - Right
- U - Unknown

**RDWY\_ORIENT**

- E - East
- N - North
- S - South
- U - Unknown
- W - West

**ENDORSEMENT COMPLIANCE CODE**

- 0 - None required
- 1 - Required - complied with
- 2 - Required - non compliance
- 3 - Required - compliance unknown
- 7 - Not a Pennsylvania driver
- 9 - Unknown if endorsements exist.

**VEHICLE CONFIGURATION**

- 00 – Not Applicable
- 01 - Passenger Car Record if Hazmat Placard displayed
- 02 – Light Truck (Van, Minivan, Panel, PU, SUV w/Hazmat)
- 03 – Single Unit Truck (2 Axles, 6 Tires)
- 04 – Single Unit Truck ( 3 or more Axles)
- 05 – Single Unit Truck (Unknown Number of Axles)
- 06 – Truck/Trailer
- 07 - Truck Tractor (Bobtail)
- 08 – Tractor/Semi-Trailer
- 09 – Medium Heavy Truck- Cannot Classify
- 10 – Small Bus (Seats 9- 15 People, Inc. driver)
- 11 – Bus ( Seats more than 15 People, Including the Driver)
- 98 – Other
- 99 - Unknown

**LICENSE STATUS**

- 0 - Driver not present
- 1 - Not licensed
- 2 - Suspended
- 3 - Revoked
- 4 - Expired
- 5 - Canceled or denied
- 6 - Valid
- 7 - Learner's permit
- 8 - Temporary
- 9 - Unknown
- {blank} - Not a Pennsylvania Driver

**LICENSE COMPLIANCE CODE**

- 0 - Not licensed
- 1 - Not required for vehicle class
- 2 - No valid license for this class
- 3 - Valid license for class
- 7 - Not a Pennsylvania driver
- 8 - Unknown if has CDL or CDL required
- 9 - Unknown

**TRAILING VEHICLE TYPE**

- 1 - Passenger vehicle
- 2 - Truck
- 3 - Utility trailer
- 4 - Mobile or modular home
- 5 - Camper
- 6 - Trailer
- 7 - Semi-trailer
- 8 - Other
- 9 - Unknown

**ALC\_TEST\_RESULT**

- 00 - Result = 0.00
- 01 - Result = 0.01
- 02 - Result = 0.02
- 03 - Result = 0.03
- 04 - Result = 0.04
- 05 - Result = 0.05
- 06 - Result = 0.06
- 07 - Result = 0.07
- 08 - Result = 0.08
- 09 - Result = 0.09
- 10 - Result = 0.10
- 11 - Result = 0.11
- 12 - Result = 0.12
- 13 - Result = 0.13
- 14 - Result = 0.14
- 15 - Result = 0.15
- 16 - Result = 0.16
- 17 - Result = 0.17
- 18 - Result = 0.18
- 19 - Result = 0.19
- 20 - Result = 0.20
- 21 - Result = 0.21
- 22 - Result = 0.22
- 23 - Result = 0.23
- 24 - Result = 0.24
- 25 - Result = 0.25
- 26 - Result = 0.26
- 27 - Result = 0.27
- 28 - Result = 0.28
- 29 - Result = 0.29
- 30 - Result = 0.30
- 31 - Result = 0.31
- 32 - Result = 0.32
- 33 - Result = 0.33
- 34 - Result = 0.34
- 35 - Result = 0.35
- 36 - Result = 0.36
- 37 - Result = 0.37
- 38 - Result = 0.38
- 39 - Result = 0.39
- 40 - Result = 0.40
- 41 - Result = 0.41
- 42 - Result = 0.42
- 43 - Result = 0.43
- 44 - Result = 0.44
- 45 - Result = 0.45
- 46 - Result = 0.46
- 47 - Result = 0.47
- 48 - Result = 0.48
- 49 - Result = 0.49
- 50 - Result = 0.50
- 51 - Result = 0.51
- 52 - Result = 0.52
- 53 - Result = 0.53
- 54 - Result = 0.54
- 55 - Result = 0.55
- 56 - Result = 0.56
- 57 - Result = 0.57
- 58 - Result = 0.58
- 59 - Result = 0.59

**ALC\_TEST\_RESULT (continued)**

- 60 - Result = 0.60
- 61 - Result = 0.61
- 62 - Result = 0.62
- 63 - Result = 0.63
- 64 - Result = 0.64
- 65 - Result = 0.65
- 66 - Result = 0.66
- 67 - Result = 0.67
- 68 - Result = 0.68
- 69 - Result = 0.69
- 70 - Result = 0.70
- 71 - Result = 0.71
- 72 - Result = 0.72
- 73 - Result = 0.73
- 74 - Result = 0.74
- 75 - Result = 0.75
- 76 - Result = 0.76
- 77 - Result = 0.77
- 78 - Result = 0.78
- 79 - Result = 0.79
- 80 - Result = 0.80
- 81 - Result = 0.81
- 82 - Result = 0.82
- 83 - Result = 0.83
- 84 - Result = 0.84
- 85 - Result = 0.85
- 86 - Result = 0.86
- 87 - Result = 0.87
- 88 - Result = 0.88
- 89 - Result = 0.89
- 90 - Result = 0.90
- 91 - Result = 0.91
- 92 - Result = 0.92
- 93 - Result = 0.93
- 94 - Result = 0.94 or greater
- 95 - Test refused
- 97 - Test given and contaminated results
- 99 - Unknown results

**ALC\_DRUG\_SUSPECTED**

- 1 - No
- 2 - Alcohol
- 3 - Illegal drugs
- 4 - Alcohol and drugs
- 5 - Medication
- 9 - Unknown

**ALC\_TEST\_TYPE**

- 0 - Test not given
- 1 - Blood
- 2 - Breath
- 3 - Urine
- 8 - Other
- 9 - Unknown if test given

**LANE CLOSURE DIRECTION**

- 1 - North
- 2 - South
- 3 - East
- 4 - West
- 5 - North And South
- 6 - East and West
- 7 - All (N,S,E,W)

**VEH\_MOVEMENT**

- 01 - Going straight
- 02 - Slowing or stopping in lane
- 03 - Stopped in traffic lane
- 04 - Passing or overtaking vehicle
- 05 - Leaving a parked position
- 06 - Parked
- 07 - Entering a parked position
- 08 - Trying to avoid animal, ped, object, veh, etc
- 09 - Turning right on red
- 10 - Turning right
- 11 - Turning left on red
- 12 - Turning left
- 13 - Making a U-turn
- 14 - Backing up
- 15 - Changing lanes or merging
- 16 - Negotiating curve - right
- 17 - Negotiating curve - left
- 98 - Other
- 99 - Unknown

**RDWY\_ALIGNMENT**

- 1 - Straight
- 2 - Curved
- 9 - Unknown

**TRAVEL\_DIRECTION**

- E - East
- N - North
- S - South
- U - Unknown
- W - West

**DVR\_PED\_CONDITION**

- 0 - Apparently normal
- 1 - Had been drinking
- 2 - Illegal drug use
- 3 - Sick
- 4 - Fatigue
- 5 - Asleep
- 6 - Medication
- 9 - Unknown

**EJECTION\_IND**

- 0 - Not applicable
- 1 - Not ejected
- 2 - Totally ejected
- 3 - Partially ejected
- 9 - Unknown

**RESTRICTIONS COMPLIANCE**

- 0 - No restrictions or not applicable
- 1 - Restrictions complied with
- 2 - Restrictions not complied with
- 3 - Restrictions compliance unknown
- 7 - Not a Pennsylvania Driver
- 9 - Unknown if Restricted

**EJECTION PATH**

- 0 - Not Ejected / Not Applicable
- 1 - Through side door opening
- 2 - Through side window
- 3 - Through windshield
- 4 - Through back door
- 5 - Through back door tailgate opening
- 6 - Through roof opening sunroof or conv.topdown
- 7 - Through roof opening (Convertible Top Up)
- 9 - Unknown

**INJ\_SEVERITY**

- 0 - Not injured
- 1 - Killed
- 2 - Major injury
- 3 - Moderate injury
- 4 - Minor injury
- 8 - Injury/ Unknown Severity
- 9 - Unknown

**PED\_ACTION**

- 00 - None
- 01 - Entering or crossing at specified location
- 02 - Walking, running, jogging, playing or cycling
- 03 - Working
- 04 - Pushing vehicle
- 05 - Approaching or leaving vehicle
- 06 - Playing or working on vehicle
- 07 - Standing
- 98 - Other
- 99 - Unknown

**PED\_LOCATION**

- 01 - Marked crosswalks at intersection
- 02 - At intersection: no crosswalks
- 03 - Non-intersection - crosswalks
- 04 - Driveway access
- 05 - In Roadway
- 06 - Not in Roadway
- 07 - Median
- 08 - Island
- 09 - Shoulder
- 10 - Sidewalk
- 11 - Less than 10 feet off road
- 12 - Greater than 10 feet off road
- 13 - Outside Trafficway
- 14 - Shared Paths or Trails
- 99 - Unknown

**PED\_SIGNAL**

- 1 - Pedestrian signal
- 2 - No pedestrian signal
- 3 - Not at intersection
- 9 - Unknown (expired)

**DVR\_LIC\_STATE**

- AB - Alberta/ Can
- AG - Aguascalientes/ Mex
- AK - Alaska/ US
- AL - Alabama/ US
- AR - Arkansas/ US
- AZ - Arizona/ US
- BC - British Columbia/ Can
- BN - Baja Calif. N./ Mex
- BS - Baja Calif. S./ Mex
- CA - California/ US
- CH - Chihuahua/ Mex
- CI - Coahuila/ Mex
- CL - Colima/ Mex
- CM - Campeche/ Mex
- CO - Colorado/ US
- CS - Chiapas/ Mex
- CT - Connecticut/ US
- DC - District of Columbia/ US
- DE - Delaware/ US
- DF - Federal District/ Mex
- DU - Durango/ Mex
- FL - Florida/ US
- GA - Georgia/ US
- GR - Guerrero/ Mex
- GT - Guanajuato/ Mex
- HG - Hidalgo/ Mex
- HI - Hawaii/ US
- IA - Iowa/ US
- ID - Idaho/ US
- IL - Illinois/ US
- IN - Indiana/ US
- JA - Jalisco/ Mex
- KS - Kansas/ US
- KY - Kentucky/ US
- LA - Louisiana/ US
- MA - Massachusetts/ US
- MB - Manitoba/ Can
- MC - Michoacan/ Mex
- MD - Maryland/ US
- ME - Maine/ US
- MI - Michigan/ US
- ML - Morelos/ Mex
- MN - Minnesota/ US
- MO - Missouri/ US
- MS - Mississippi/ US
- MT - Montana/ US
- MX - Mexico/ Mex
- NA - Nayarit/ Mex
- NB - New Brunswick/ Can
- NC - North Carolina/ US
- ND - North Dakota/ US
- NE - Nebraska/ US
- NF - Newfoundland/ Can
- NH - New Hampshire/ US
- NJ - New Jersey/ US
- NL - Nuevo Leon/ Mex
- NM - New Mexico/ US
- NS - Nova Scotia/ Can
- NT - Nunavut/ Can
- NV - Nevada/ US
- NY - New York/ US

**DVR\_LIC\_STATE (continued)**

- OA - Oaxaca/ Mex
- OH - Ohio/ US
- OK - Oklahoma/ US
- ON - Ontario/ Can
- OR - Oregon/ US
- PA - Pennsylvania/ US
- PE - Prince Edward Is./ Can
- PR - Puerto Rico/ US
- PU - Puebla/ Mex
- QC - Quebec/ Can
- QE - Queretaro/ Mex
- QR - Quintana Roo/ Mex
- RI - Rhode Island/ US
- SC - South Carolina/ US
- SD - South Dakota/ US
- SI - Sinaloa/ Mex
- SK - Saskatchewan/ Can
- SL - San Luis Potosi/ Mex
- SO - Sonora/ Mex
- TA - Tamaulipas/ Mex
- TB - Tabasco/ Mex
- TL - Tlaxcala/ Mex
- TN - Tennessee/ US
- TX - Texas/ US
- UT - Utah/ US
- VA - Virginia/ US
- VC - Vera Cruz/ Mex
- VT - Vermont/ US
- WA - Washington/ US
- WI - Wisconsin/ US
- WV - West Virginia/ US
- WY - Wyoming/ US
- YC - Yucatan/ Mex
- YT - Yukon Territory/ Can
- ZA - Zacatecas/ Mex
- ZF - Unknown State (Can/Mex)
- ZG - US Government/ US
- ZI - International Agency
- ZO - Other Foreign Country
- ZZ - Unknown State/ US

**PERSON\_TYPE**

- 1 - Driver
- 2 - Passenger
- 7 - Pedestrian
- 8 - Other
- 9 - Unknown

**UNIT\_TYPE**

- 01 - Motor vehicle in transport
- 02 - Legally parked
- 03 - Illegally parked
- 05 - Hit and run vehicle
- 06 - Disabled from a previous crash
- 11 - Non-motorized
- 21 - Train
- 31 - Pedestrian
- 32 - Pedestrian on skates/ in wheelchair/ etc.
- 51 - Phantom vehicle

**BODY\_TYPE**

01 - Convertible  
02 - 2-Door sedan, hardtop or coupe  
03 - 3-Door hatch back  
04 - 4-Door sedan or hardtop  
05 - 5-Door sedan or hatch back  
06 - Station wagon. Excluding van and truck-based  
08 - Other automobile type  
09 - Unknown automobile type  
10 - Automobile-based pickup  
11 - Automobile-based panel truck  
12 - Compact utility e.g. Tracker; Cherokee; etc  
13 - Large limousine  
14 - 3-wheel automobile or auto derivative  
15 - Large utility; Tahoe; Range Rover; Etc.  
16 - Utility station wagon  
19 - Unknown utility style body type  
20 - Motorcycle  
21 - Moped  
22 - Three-wheeled motorcycle or moped  
23 - Off-road motorcycle  
24 - ATV - all terrain vehicle  
25 - Mini-bike or motor scooter  
28 - Other motorcycle type  
29 - Unknown motorcycle type  
30 - School bus  
31 - Cross country or inner city bus (i.e. Greyhound bus)  
32 - Transit bus  
38 - Other bus  
39 - Unknown bus  
40 - Mini-van  
41 - Large van  
42 - Step-in or walk-in van  
43 - Van-based motor home  
44 - Van-based school bus  
45 - Van-based transit bus  
48 - Other type van  
49 - Unknown van type  
50 - Compact pickup  
51 - Standard pickup  
52 - Pickup with slide in camper  
53 - Convertible pickup  
58 - Other pickup type  
59 - Unknown pickup type  
60 - Cab chassis-based (includes light stake, dump, tow trucks)  
61 - Truck-based panel  
62 - Light truck-based motor home  
68 - Other light conventional truck  
69 - Unknown light truck  
70 - Single unit straight truck (10000<="19500)  
71 - Single unit straight truck (19500<="26000)  
72 - Single unit straight truck (GVWR>26000)  
73 - Single unit straight truck (GVWR unknown)  
74 - Medium or heavy truck-based motor home  
75 - Truck tractor with or without trailers  
76 - Big step van  
78 - Camper or motor home unknown truck type  
79 - Unknown heavy truck  
80 - Snowmobile  
81 - Farm equipment other than trucks  
82 - Construction equipment other than trucks  
88 - Other type special vehicles

**BODY\_TYPE (continued)**

90 - Unicycle or bicycle or tricycle  
91 - Other pedal cycle  
92 - Horse and buggy  
93 - Horse and rider  
94 - Train  
95 - Trolley  
98 - Other body type  
99 - Unknown body type

**COLOR**

01 - Blue  
02 - Red  
03 - White  
04 - Green  
05 - Black  
06 - Yellow  
07 - Silver  
08 - Gold  
09 - Brown  
10 - Orange  
11 - Purple  
12 - Other  
99 - Unknown

**SEAT\_POSITION**

00 - Not a passenger or occupant  
01 - Driver - all vehicles  
02 - Front seat middle position  
03 - Front seat right side  
04 - Second row - left side or motorcycle passenger  
05 - Second row - middle position  
06 - Second row - right side  
07 - Third row or greater - left side  
08 - Third row or greater - middle position  
09 - Third row or greater - right side  
10 - Sleeper section of truckcab  
11 - In other enclosed passenger or cargo area  
12 - In open area (back of pickup etc.)  
13 - Trailing unit  
14 - Riding on vehicle exterior  
15 - Bus passenger  
98 - Other  
99 - Unknown

**SPECIAL\_USAGE**

00 - Not applicable  
01 - Fire vehicle  
02 - Ambulance  
03 - Police  
08 - Other emergency vehicle  
11 - Pupil transport  
12 - Comm. passenger carrier  
13 - Taxi  
21 - Tractor trailer  
22 - Twin trailer  
23 - Triple trailer  
31 - Modified vehicle  
99 - Unknown

**CLOTHING TYPE**

1 - LIMITED ACCESS  
2 - PARTIAL ACCESS  
3 - NO ACCESS CONTROL

■ **VEH\_FAILURE 1-2**

- 00 - None
- 01 - Tires
- 02 - Brake system
- 03 - Steering system
- 04 - Suspension
- 05 - Power train
- 06 - Exhaust
- 07 - Headlights
- 08 - Signal lights
- 09 - Other lights
- 10 - Horn
- 11 - Mirrors
- 12 - Wipers
- 13 - Driver seating/control
- 14 - Body/ doors/ hood/ etc
- 15 - Trailer hitch
- 16 - Wheels
- 17 - Airbags
- 18 - Trailer overloaded
- 19 - Unsecured or shifted trailer load
- 20 - Improper towing
- 21 - Obstructed windshield
- 99 - Unknown

■ **VEH\_TYPE**

- 01 - Automobile
- 02 - Motorcycle
- 03 - Bus
- 04 - Small truck
- 05 - Large truck
- 06 - SUV
- 07 - Van
- 10 - Snowmobile
- 11 - Farm Equipment
- 12 - Construction Equipment
- 13 - ATV
- 18 - Other type special veh
- 19 - Unknown type special veh
- 20 - Unicycle, bicycle or tricycle
- 21 - Other pedalcycle
- 22 - Horse and buggy
- 23 - Horse and rider
- 24 - Train
- 25 - Trolley
- 98 - Other vehicle
- 99 - Unknown vehicle

■ **OWNER\_DRIVER**

- 00 - Not applicable
- 01 - Private vehicle owned or leased by driver
- 02 - Private vehicle not owned or leased by driver
- 03 - Rented vehicle
- 04 - State police vehicle
- 05 - PennDOT vehicle
- 06 - Other state government vehicle
- 07 - Municipal police vehicle
- 08 - Other municipal government vehicle
- 09 - Federal government vehicle
- 98 - Other
- 99 - Unknown

■ **EMERGENCY VEHICLE USE**

- 0 - Not in emergency use
- 1 - Lights flashing
- 2 - Siren sounding
- 3 - Both lights and siren
- 9 - Unknown

■ **IMPACT POINT**

- 00 - Non-collision
- 01 - 1 O-Clock Position
- 02 - 2 O-Clock Position
- 03 - 3 O-Clock Position
- 04 - 4 O-Clock Position
- 05 - 5 O-Clock Position
- 06 - 6 O-Clock Position
- 07 - 7 O-Clock Position
- 08 - 8 O-Clock Position
- 09 - 9 O-Clock Position
- 10 - 10 O-Clock Position
- 11 - 11 O-Clock Position
- 12 - 12 O-Clock Position
- 13 - Top
- 14 - Undercarriage
- 15 - Towed unit
- 99 - Unknown

■ **VEH\_POSITION**

- 00 - Not applicable (for peds.)
- 01 - Right lane (Curb)
- 02 - Right turn lane
- 03 - Left lane
- 04 - Left turn lane
- 05 - Two-direction center turn lane
- 06 - Other forward moving lane
- 07 - Oncoming traffic lane
- 08 - Left of trafficway
- 09 - Right of trafficway
- 10 - HOV lane
- 11 - Shoulder right
- 12 - Shoulder left
- 13 - One lane road
- 98 - Other
- 99 - Unknown

■ **SEX**

- F - Female
- M - Male
- U - Unknown

■ **HELMET TYPE**

- 0 - No Helmet
- 1 - Full Helmet
- 2 - ¾ Style
- 3 - Half Helmet Style
- 9 - Unknown



**VEHICLE MAKE**

01 - American Motors  
 02 - Jeep/Willys/Kaiser  
 03 - AM General  
 06 - Chrysler  
 07 - Dodge  
 08 - Imperial  
 09 - Plymouth  
 10 - Eagle  
 12 - Ford  
 13 - Lincoln  
 14 - Mercury  
 18 - Buick/Opel  
 19 - Cadillac  
 20 - Chevrolet  
 21 - Oldsmobile  
 22 - Pontiac  
 23 - GMC  
 24 - Saturn  
 25 - Grumman  
 29 - Other Domestic  
 30 - Volkswagen  
 31 - Alfa Romero  
 32 - Audi  
 33 - Austin; Healey  
 34 - BMW  
 35 - Nissan; Datsun  
 36 - Fiat  
 37 - Honda  
 38 - Isuzu  
 39 - Jaguar  
 40 - Lancia  
 41 - Mazda  
 42 - Mercedes-Benz  
 43 - MG  
 44 - Peugeot  
 45 - Porsche  
 46 - Renault  
 47 - Saab  
 48 - Subaru  
 49 - Toyota  
 50 - Triumph  
 51 - Volvo  
 52 - Mitsubishi  
 53 - Suzuki  
 54 - Acura  
  
 55 - Hyundai  
 56 - Merkur  
 57 - Yugo  
 58 - Infiniti  
 59 - Lexus  
 60 - Daihatsu  
 61 - Sterling  
 62 - Land Rover  
 63 - KIA  
 64 - Daewoo  
 69 - Other imports  
 70 - BSA  
 71 - Ducati  
 72 - Harley-Davidson  
 73 - Kawasaki  
 74 - Moto-Guzzi  
 75 - Norton  
 76 - Yamaha  
 80 - Brockway

**VEHICLE MAKE (continued)**

81 - Reo; Diamond Reo  
 82 - Freightliner  
 83 - FWD  
 84 - Navistar; Intl. Harvest  
 85 - Kenworth  
 86 - Mack  
 87 - Peterbilt  
 88 - Iveco/Magirus  
 89 - White/GMC/Autocar  
 90 - Bluebird  
 91 - Eagle Coach  
 92 - Gillig  
 93 - MCI  
 94 - Thomas Built  
 98 - Other  
 99 - Unknown

**ROUTE SIGN**

1 - Interstate - non turnpike  
 2 - State highway  
 3 - County road  
 4 - Local road or street  
 5 - East-West portion of turnpike  
 6 - Turnpike spur (extension)  
 7 - Private Road  
 9 - Other / Unknown

**UNDER RIDE IND**

0 - No under ride or override  
 1 - Under ride, compartment intrusion  
 2 - Under ride, no compartment intrusion  
 3 - Under ride, compartment intrusion unknown  
 4 - Override, other vehicle  
 9 - Unknown if under ride or override

**HAZMAT CODE**

0 - Not Applicable - No Hazardous Material  
 1 - Explosives  
 2 - Gases - Compressed or Dissolved or Refrigerated  
 3 - Flammable Liquid  
 4 - Flammable Solids - Combustible or Water Reactive  
  
 5 - Oxidizing Substances - Organic Peroxides  
 6 - Poisonous (toxic) and Infectious Substances  
 7 - Radioactive Material  
 8 - Corrosives  
 9 - Miscellaneous Dangerous Goods  
 U - Unknown if any Hazardous Material Present

**CDL\_LIC\_RESTR**

1 - CORRECTIVE LENSES  
 2 - DUAL MIRRORS  
 3 - AUTOMATIC  
 4 - SPECIAL EQUIPMENT  
 5 - DAYLIGHT DRIVING ONLY  
 6 - CLASSIFIED DRIVER  
 7 - RESTRICTED LICENSE  
 8 - MOTORCYCLE MOTOR NOT > 5 BRAKE HP  
 A - DUAL CONTROL PERMIT  
 B - HAND EMERGENCY BRAKE

**DAMAGE IND**

0 - None  
 1 - Minor (driveable)  
 2 - Functional (mod. - may be undriveable)  
 3 - Disabling (severe - not driveable)  
 9 - Unknown

**EXTRICATION IND**

0 - Not applicable  
 1 - Not extricated  
 2 - Extricated by mechanical means  
 3 - Freed by non-mechanical means  
 8 - Other  
 9 - Unknown

**CRASH DAY**

1 - Sunday  
 2 - Monday  
 3 - Tuesday  
 4 - Wednesday  
 5 - Thursday  
 6 - Friday  
 7 - Saturday  
 8 - Unknown  
 9 - Sunday

**GRADIENT CODE**

1 - Level roadway  
 2 - Uphill  
 3 - Downhill  
 4 - Sag/bottom of hill  
 5 - Crest/top of hill  
 9 - Unknown

**CDL\_LIC\_RESTR (cont)..**

C - CLASSIFIED OPERATOR  
 D - HAND DIMMER AND/OR HAND THROTTLE  
 E - OUTSIDE MIRRORS  
 G - EXTENSION ON GAS AND/OR BRAKE  
 H - ALL HAND CONTROLS  
 I - EQUIP. WITH POWER BRAKE AND/OR STEER  
 J - SPECIAL FOOT CONTROLS EQUIPMENT  
 K - KNOB ON STEERING WHEEL  
 L - CORRECTIVE LENSES  
 N - GEAR SHIFT ON STEERING WHEEL  
 O - SPECIAL HAND CONTROL EQUIPMENT  
 P - LEFT OR RIGHT GAS PEDAL  
 Q - OTHER  
 R - RESTRICTED  
 S - EQUIP. WITH AUTOMATIC TYPE SHIFT  
 V - RESTRICTED MOTORCYCL  
 X - SEE ENDORSEMENT  
 Y - HEARING AIDE (SCHOOLBUS ONLY)  
 Z - DAYLIGHT DRIVING ONLY

**VINA BODY TYPE**

MAT - All Terrain  
MEN - Enduro  
MMK - Mini Bike  
MMM - Mini Moto Cross  
MMP - Moped  
MMR - Mini Road / Trail  
MMS - Motor Scooter  
MMX - Moto Cross  
MMY - Mini Cycle  
MRC - Racer  
MRS - Road / Street  
MRT - Road / Trail  
MT - Dirt  
MTL - Trail / Dirt  
MTR - Trail  
P2D - Sedan 2 Dr.  
P2F - Formal Hardtop 2 Dr.  
P2H - Hatchback 2 Dr.  
P2L - Liftback 3 Dr.  
P2P - Pillard Hardtop 2 Dr.  
P2T - Hardtop 2 Dr.  
P2W - Wagon 2 Dr.  
P3D - Runabout 3 Dr.  
P3P - Coupe 3 Dr.  
P4D - Hatchback 4 Dr.  
P4H - Hatchback 4 Dr.  
P4L - Liftback 5 Dr.  
P4P - Pillard Hardtop 4 Dr.  
P4T - Hardtop 4 Dr.  
P4W - Wagon 4 Dr.  
P5D - Sedan 5 Dr.  
PAM - Ambulance  
PCB - Cab & Chassis (Luv)  
PCP - Coupe  
PCV - Convertible (Jeep)  
PHB - Hatchback  
PHR - Hearse  
PHT - Hardtop  
PIN - Incomplete Passenger  
PLB - Liftback  
PLM - Limousine  
PNB - Notchback  
PPK - Pickup  
PPN - Panel  
PRD - Roadster  
PSB - Sport Hatchback  
PSC - Sport Coupe  
PSD - Sedan  
PSV - Sport Van  
PSW - Station Wagon  
PUT - Utility  
PWW - Wide Wheel Wagon  
T2W - 2 Dr. Wagon / Sport Utility  
T3B - 3 Dr. Extended Cab / Chassis  
T3C - 3 Dr. Extended Cab Pickup  
T4B - 4 Dr. Extended Cab / Chassis  
T4C - 4 Dr. Extended Cab Pickup  
T4W - 4 Dr. Wagon / Sport Utility  
T8V - 8 Passenger Sport Van  
TAC - Auto Carrier  
TAR - Armored Truck  
TBU - Bus  
TCB - Chassis and Cab  
TCC - Conventional Cab  
TCG - Cargo Van  
TCH - Crew Chassis  
TCL - Club Chassis

**VINA BODY TYPE (continued)**

TCM - Concrete or Transit Mixer  
TCR - Crane  
TCS - Super Cab / Chassis Pickup  
TCU - Custom Pickup  
TCV - Convertible (Jeep Commando, Suzuki Samurai,  
TCW - Crew Pickup  
TCY - Cargo Cutaway  
TDP - Dump  
TDS - Truck, Tractor (diesel)  
TEC - Extended Cargo Van  
TES - Extended Sport Van  
TEV - Ext Van  
TEW - Extended Window Van  
TFB - Flatbed or Platform  
TFC - Forward Control (Land Rover)  
TFT - Fire Truck  
TGG - Garbage or Refuse  
TGL - Gliders  
TGN - Grain  
THO - Hopper  
TIC - Incomplete Chassis  
TIE - Incomplete External Van  
TLG - Logger  
TLL - Suburban & Carry All  
TMH - Motorized Home  
TMP - Multi-purpose  
TMV - Maxi Van  
TMW - Maxi Wagon  
TMY - Motorized Cutaway  
TPC - Club Cab Pickup  
TPD - Parcel Delivery  
TPK - Pickup  
TPM - Pickup with Camper mounted on bed  
TPN - Panel  
TPS - Super Cab Pickup  
TRD - Roadster (Jeep, Jeep Commando)  
TS1 - One Seat  
TS2 - Two Seat  
TSN - Step Van  
TSP - Sport Pickup  
TST - Stake or Rack  
TSV - Sports Van  
TSW - Station Wagon (Jeep Wagoneer, Dodge Sportsma  
TTB - Tilt Cab  
TTL - Tilt Tandem  
TTM - Tandem  
TTN - Tank  
TTR - Tractor Truck (Gasoline)  
TUT - Utility (Blazer, Jimmy, Scout, etc.)  
TVC - Van Camper  
TVD - Display Van  
TVN - Van  
TVT - Vanette (including Metro and Handy Van)  
TVW - Window Van  
TWK - Tow Truck Wrecker  
TWW - Wide Wheel Wagon  
TXT - Travelall  
TYY - Cutaway

**MUNICIPALITIES:**

01201 - Berwick Township	02119 - South Fayette Township	02425 - East Pittsburgh Borough
01202 - Butler Township	02120 - South Versailles Township	02426 - Edgewood Borough
01203 - Conewago Township	02121 - Springdale Township	02427 - Edgeworth Borough
01204 - Cumberland Township	02122 - Stowe Township	02428 - Elizabeth Borough
01205 - Franklin Township	02123 - Upper Saint Clair Township	02429 - Emsworth Borough
01206 - Freedom Township	02124 - Wilkins Township	02430 - Etna Borough
01207 - Germany Township	02125 - Aleppo Township	02431 - Forest Hills Borough
01208 - Hamilton Township	02126 - Kennedy Township	02432 - Fox Chapel Borough
01209 - Hamiltonban Township	02202 - Fawn Township	02433 - Glassport Borough
01210 - Highland Township	02203 - Findlay Township	02434 - Glenfield Borough
01211 - Huntingdon Township	02204 - Forward Township	02435 - Green tree Borough
01212 - Latimore Township	02206 - Frazer Township	02436 - Haysville Borough
01213 - Liberty Township	02207 - Hampton Township	02437 - Heidelberg Borough
01214 - Menallen Township	02208 - Harmar Township	02438 - Homestead Borough
01215 - Mount Joy Township	02209 - Indiana Township	02439 - Ingram Borough
01216 - Mount Pleasant Township	02211 - Kilbuck Township	02440 - Jefferson Hills Borough
01217 - Oxford Township	02212 - Marshall Township	02441 - Leetdale Borough
01218 - Reading Township	02213 - Moon Township	02442 - Liberty Borough
01219 - Straban Township	02214 - North Fayette Township	02443 - Lincoln Borough
01220 - Tyrone Township	02215 - Ohio Township	02444 - McKees Rocks Borough
01221 - Union Township	02216 - Pine Township	02445 - Millvale Borough
01401 - Abbottstown Borough	02217 - Richland Township	02446 - Monroeville Borough
01402 - Arendtsville Borough	02219 - South Park Township	02447 - Mount Oliver Borough
01403 - Bendersville Borough	02220 - West Deer Township	02448 - Munhall Borough
01404 - Biglerville Borough	02301 - Pittsburgh City	02449 - North Braddock Borough
01405 - East Berlin Borough	02302 - Clairton City	02450 - Oakdale Borough
01406 - Fairfield Borough	02303 - Duquesne City	02451 - Oakmont Borough
01407 - Gettysburg Borough	02304 - McKeesport City	02452 - Osborne Borough
01408 - Littlestown Borough	02401 - Aspinwall Borough	02453 - Pitcairn Borough
01409 - McSherrystown Borough	02402 - Avalon Borough	02454 - Pleasant Hills Borough
01410 - New Oxford Borough	02403 - Baldwin Borough	02455 - Port Vue Borough
01411 - York Springs Borough	02404 - Bellevue Borough	02456 - Rankin Borough
01412 - Bonneauville Borough	02405 - Ben Avon Borough	02457 - Rosslyn Farms Borough
01413 - Carroll Valley Borough	02406 - Ben Avon Heights Borough	02458 - Sewickley Borough
02101 - Baldwin Township	02407 - Bethel Park Borough	02459 - Sewickley Heights Borough
02102 - Collier Township	02408 - Blawnox Borough	02460 - Sewickley Hills Borough
02103 - Crescent Township	02409 - Brackenridge Borough	02461 - Sharpsburg Borough
02104 - East Deer Township	02410 - Braddock Borough	02462 - Springdale Borough
02105 - Elizabeth Township	02411 - Braddock Hills Borough	02463 - Swissvale Borough
02106 - Harrison Township	02412 - Bradfordwoods Borough	02464 - Tarentum Borough
02107 - Leet Township	02413 - Brentwood Borough	02465 - Thornburg Borough
02108 - McCandless Township	02414 - Bridgeville Borough	02466 - Plum Borough
02109 - Mount Lebanon Township	02415 - Carnegie Borough	02467 - Turtle Creek Borough
02110 - Neville Township	02416 - Castle Shannon Borough	02468 - Verona Borough
02111 - North Versailles Township	02417 - Chalfant Borough	02469 - Versailles Borough
02112 - Ohara Township	02418 - Cheswick Borough	02470 - Wall Borough
02113 - Penn Hills Township	02419 - Churchill Borough	02471 - West Elizabeth Borough
02114 - Reserve Township	02420 - Coraopolis Borough	02472 - West Homestead Borough
02115 - Robinson Township	02421 - Crafton Borough	02473 - West Mifflin Borough
02116 - Ross Township	02422 - Dormont Borough	02474 - West View Borough
02117 - Scott Township	02423 - Dravosburg Borough	02475 - Whitaker Borough
02118 - Shaler Township	02424 - East McKeesport Borough	02476 - Whitehall Borough

02477 - White Oak Borough	03417 - Worthington Borough	04429 - West Mayfield Borough
02478 - Wilkinsburg Borough	04101 - Vanport Township	04430 - Ohioville Borough
02479 - Wilmerding Borough	04102 - Harmony Township	04440 - Ellwood City Borough
02480 - Bell Acres Borough	04103 - Hopewell Township	05201 - Bedford Township
02481 - Franklin Park Borough	04104 - Patterson Township	05202 - Bloomsfield Township
02483 - Pennsbury Village Borough	04105 - Rochester Township	05203 - Broad top Township
02490 - McDonald Borough	04201 - Brighton Township	05204 - Colerain Township
02491 - Trafford Borough	04202 - Center Township	05205 - Cumberland Valley Township
03201 - Bethel Township	04203 - Chippewa Township	05206 - East Providence Township
03202 - Boggs Township	04204 - Darlington Township	05207 - East Saint Clair Township
03203 - Bradys Bend Township	04205 - Daugherty Township	05208 - Harrison Township
03204 - Burrell Township	04206 - Franklin Township	05209 - Hopewell Township
03205 - Cadogan Township	04207 - Greene Township	05210 - Juniata Township
03206 - Cowanshannock Township	04208 - Hanover Township	05211 - Kimmel Township
03207 - East Franklin Township	04209 - Independence Township	05212 - King Township
03208 - Gilpin Township	04210 - Marion Township	05213 - Liberty Township
03209 - Hovey Township	04211 - New Sewickley Township	05214 - Lincoln Township
03210 - Kiskiminetas Township	04212 - North Sewickley Township	05215 - Londonderry Township
03211 - Kittanning Township	04214 - Potter Township	05216 - Mann Township
03212 - Madison Township	04215 - Pulaski Township	05217 - Monroe Township
03213 - Mahoning Township	04216 - Raccoon Township	05218 - Napier Township
03214 - Manor Township	04217 - South Beaver Township	05219 - Snake Spring Township
03215 - North Buffalo Township	04218 - White Township	05220 - Southampton Township
03216 - Parks Township	04301 - Beaver Falls City	05221 - South Woodbury Township
03217 - Perry Township	04302 - Aliquippa City	05222 - Pavia Township
03218 - Pine Township	04402 - Ambridge Borough	05226 - West Providence Township
03219 - Plumcreek Township	04403 - Baden Borough	05227 - West Saint Clair Township
03220 - Rayburn Township	04404 - Beaver Borough	05228 - Woodbury Township
03221 - Redbank Township	04405 - Big Beaver Borough	05401 - Bedford Borough
03222 - South Bend Township	04406 - Bridgewater Borough	05402 - Coaldale Borough
03223 - South Buffalo Township	04407 - Conway Borough	05403 - Everett Borough
03224 - Sugar Creek Township	04408 - Darlington Borough	05404 - Hopewell Borough
03225 - Valley Township	04409 - East Rochester Borough	05405 - Hyndman Borough
03226 - Washington Township	04410 - Eastvale Borough	05406 - Manns Choice Borough
03227 - Wayne Township	04411 - Economy Borough	05407 - New Paris Borough
03228 - West Franklin Township	04412 - Fallston Borough	05408 - Pleasantville Borough
03301 - Parker City	04413 - Frankfort Springs Borough	05409 - Rainsburg Borough
03401 - Apollo Borough	04414 - Freedom Borough	05410 - Saint Clairsville Borough
03402 - Applegold Borough	04415 - Georgetown Borough	05411 - Saxton Borough
03403 - Atwood Borough	04416 - Glasgow Borough	05412 - Schellsburg Borough
03404 - Dayton Borough	04417 - Homewood Borough	05413 - Woodbury Borough
03405 - Elderton Borough	04418 - Hookstown Borough	06101 - Colebrookdale Township
03406 - Ford City Borough	04419 - Industry Borough	06102 - Muhlenberg Township
03407 - Ford Cliff Borough	04420 - Koppel Borough	06103 - Cumru Township
03408 - Freeport Borough	04421 - Midland Borough	06201 - Albany Township
03409 - Kittanning Borough	04422 - Monaca Borough	06202 - Alsace Township
03410 - Leechburg Borough	04423 - New Brighton Borough	06203 - Amity Township
03411 - Manorville Borough	04424 - New Galilee Borough	06204 - Bern Township
03412 - North Apollo Borough	04425 - Patterson Heights Borough	06205 - Bethel Township
03414 - Rural Valley Borough	04426 - Rochester Borough	06206 - Brecknock Township
03415 - South Bethlehem Borough	04427 - Shippingport Borough	06207 - Caernarvon Township
03416 - West Kittanning Borough	04428 - South Heights Borough	06208 - Center Township

06211 - District Township	06419 - Shoemakersville Borough	08216 - Orwell Township
06212 - Douglass Township	06420 - Sinking Spring Borough	08217 - Overton Township
06213 - Earl Township	06421 - Strausstown Borough	08218 - Pike Township
06214 - Exeter Township	06422 - Temple Borough	08219 - Ridgebury Township
06215 - Greenwich Township	06423 - Topton Borough	08220 - Rome Township
06216 - Heidelberg Township	06424 - Wernersville Borough	08221 - Sheshequin Township
06217 - Hereford Township	06425 - West Lawn Borough	08222 - Smithfield Township
06218 - Jefferson Township	06426 - Leesport Borough	08223 - South Creek Township
06219 - Longswamp Township	06427 - West Reading Borough	08224 - Springfield Township
06220 - Lower Alsace Township	06428 - Womelsdorf Borough	08225 - Standing Stone Township
06221 - Lower Heidelberg Township	06429 - Wyomissing Borough	08226 - Stevens Township
06222 - Maiden Creek Township	06430 - Wyomissing Hills Borough	08227 - Terry Township
06223 - Marion Township	06431 - New Morgan Borough	08228 - Towanda Township
06224 - Maxatawny Township	06440 - Adamstown Borough	08229 - Troy Township
06226 - North Heidelberg Township	07201 - Allegheny Township	08230 - Tuscarora Township
06227 - Oley Township	07202 - Antis Township	08231 - Ulster Township
06228 - Ontelaunee Township	07203 - Blair Township	08232 - Warren Township
06229 - Penn Township	07204 - Catharine Township	08233 - Wells Township
06230 - Perry Township	07205 - Frankstown Township	08234 - West Burlington Township
06231 - Pike Township	07206 - Freedom Township	08235 - Wilmont Township
06232 - Richmond Township	07207 - Greenfield Township	08236 - Windham Township
06233 - Robeson Township	07208 - Huston Township	08237 - Wyalusing Township
06234 - Rockland Township	07209 - Juniata Township	08238 - Wysox Township
06235 - Ruscombmanor Township	07210 - Logan Township	08401 - Alba Borough
06236 - South Heidelberg Township	07211 - North Woodbury Township	08402 - Athens Borough
06237 - Spring Township	07212 - Snyder Township	08403 - Burlington Borough
06238 - Tilden Township	07213 - Taylor Township	08404 - Canton Borough
06239 - Tulpehocken Township	07214 - Tyrone Township	08405 - Le Raysville Borough
06240 - Union Township	07215 - Woodbury Township	08406 - Monroe Borough
06241 - Upper Bern Township	07301 - Altoona City	08407 - New Albany Borough
06242 - Upper Tulpehocken Township	07401 - Bellwood Borough	08408 - Rome Borough
06243 - Washington Township	07402 - Duncansville Borough	08409 - Sayre Borough
06244 - Windsor Township	07403 - Holidaysburg Borough	08410 - South Waverly Borough
06301 - Reading City	07404 - Martinsburg Borough	08411 - Sylvania Borough
06401 - Bally Borough	07405 - Newry Borough	08412 - Towanda Borough
06402 - Bechtelsville Borough	07406 - Roaring Spring Borough	08413 - Troy Borough
06403 - Bernville Borough	07407 - Tyrone Borough	08414 - Wyalusing Borough
06404 - Birdsboro Borough	07408 - Williamsburg Borough	09101 - Bristol Township
06405 - Boyertown Borough	08201 - Albany Township	09201 - Bedminster Township
06406 - Centerport Borough	08202 - Armenia Township	09202 - Bensalem Township
06407 - Fleetwood Borough	08203 - Asylum Township	09203 - Bridgeton Township
06408 - Hamburg Borough	08204 - Athens Township	09204 - Buckingham Township
06409 - Kenhorst Borough	08206 - Burlington Township	09205 - Doylestown Township
06410 - Kutztown Borough	08207 - Canton Township	09206 - Durham Township
06411 - Laureldale Borough	08208 - Columbia Township	09207 - East Rockhill Township
06412 - Lenhartsville Borough	08209 - Franklin Township	09208 - Falls Township
06413 - Lyons Borough	08210 - Granville Township	09209 - Haycock Township
06414 - Mohnton Borough	08211 - Herrick Township	09210 - Hilltown Township
06415 - Mount Penn Borough	08212 - Leroy Township	09211 - Lower Makefield Township
06416 - Robesonia Borough	08213 - Litchfield Township	09212 - Lower Southampton Township
06417 - Saint Lawrence Borough	08214 - Monroe Township	09213 - Middletown Township
06418 - Shillington Borough	08215 - North Towanda Township	09214 - Milford Township

09215 - New Britain Township	10213 - Donegal Township	11207 - Clearfield Township
09216 - Newtown Township	10214 - Fairview Township	11208 - Conemaugh Township
09217 - Nockamixon Township	10215 - Forward Township	11209 - Cresson Township
09218 - Northampton Township	10216 - Franklin Township	11210 - Croyle Township
09219 - Plumstead Township	10217 - Jackson Township	11211 - Dean Township
09220 - Richland Township	10218 - Jefferson Township	11212 - East Carroll Township
09221 - Solebury Township	10219 - Lancaster Township	11213 - East Taylor Township
09222 - Springfield Township	10220 - Marion Township	11214 - Elder Township
09223 - Tinicum Township	10221 - Mercer Township	11215 - Gallitzin Township
09224 - Upper Makefield Township	10222 - Middlesex Township	11216 - Jackson Township
09225 - Upper Southampton Township	10223 - Muddy Creek Township	11217 - Lower Yoder Township
09226 - Warminster Township	10224 - Oakland Township	11218 - Middle Taylor Township
09227 - Warrington Township	10225 - Parker Township	11219 - Munster Township
09228 - Warwick Township	10226 - Penn Township	11220 - Portage Township
09229 - West Rockhill Township	10227 - Slippery Rock Township	11221 - Reade Township
09230 - Wrightstown Township	10228 - Summit Township	11222 - Richland Township
09401 - Bristol Borough	10229 - Venango Township	11223 - Summerhill Township
09402 - Chalfont Borough	10230 - Washington Township	11224 - Susquehanna Township
09403 - Doylestown Borough	10231 - Winfield Township	11225 - Upper Yoder Township
09404 - Dublin Borough	10232 - Worth Township	11226 - Washington Township
09405 - Hulmeville Borough	10301 - Butler City	11227 - West Carroll Township
09406 - Ivyland Borough	10401 - Bruin Borough	11228 - West Taylor Township
09407 - Langhorne Borough	10402 - Callery Borough	11229 - White Township
09408 - Langhorne Manor Borough	10403 - Cherry Valley Borough	11301 - Johnstown City
09409 - Morrisville Borough	10404 - Connoquenessing Borough	11401 - Ashville Borough
09410 - New Britain Borough	10405 - East Butler Borough	11403 - Brownstown Borough
09411 - New Hope Borough	10406 - Eau Claire Borough	11404 - Carrolltown Borough
09412 - Newtown Borough	10407 - Evans City Borough	11405 - Cassandra Borough
09413 - Penndel Borough	10408 - Fairview Borough	11406 - Chest Springs Borough
09414 - Perkasio Borough	10409 - Harmony Borough	11407 - Cresson Borough
09415 - Quakertown Borough	10410 - Harrisville Borough	11408 - Daisytown Borough
09416 - Richlandtown Borough	10411 - Karns City Borough	11409 - Dale Borough
09417 - Riegelsville Borough	10412 - Mars Borough	11410 - East Conemaugh Borough
09418 - Sellersville Borough	10413 - Chicora Borough	11411 - Ebensburg Borough
09419 - Silverdale Borough	10414 - Petrolia Borough	11412 - Ehrenfeld Borough
09420 - Trumbauersville Borough	10415 - Portersville Borough	11413 - Ferndale Borough
09421 - Tullytown Borough	10416 - Prospect Borough	11414 - Franklin Borough
09422 - Yardley Borough	10417 - Saxonburg Borough	11415 - Gallitzin Borough
09430 - Telford Borough	10418 - Slippery Rock Borough	11416 - Geistown Borough
10101 - Butler Township	10419 - Valencia Borough	11417 - Hastings Borough
10201 - Adams Township	10420 - West Liberty Borough	11418 - Lilly Borough
10202 - Allegheny Township	10421 - West Sunbury Borough	11419 - Lorain Borough
10203 - Brady Township	10422 - Zeligople Borough	11420 - Loretto Borough
10204 - Buffalo Township	10423 - Seven Fields Borough	11421 - Nanty Glo Borough
10205 - Center Township	10430 - Freeport Borough	11422 - Patton Borough
10206 - Cherry Township	11101 - Stony Creek Township	11423 - Portage Borough
10207 - Clay Township	11201 - Adams Township	11424 - Sankertown Borough
10208 - Clearfield Township	11202 - Allegheny Township	11425 - Scalp Level Borough
10209 - Clinton Township	11203 - Barr Township	11426 - South Fork Borough
10210 - Concord Township	11204 - Blacklick Township	11427 - Southmont Borough
10211 - Connoquenessing Township	11205 - Cambria Township	11429 - Summerhill Borough
10212 - Cranberry Township	11206 - Chest Township	11430 - Tunnelhill Borough

11431 - Vintondale Borough	14219 - Rush Township	15234 - South Coventry Township
11432 - Westmont Borough	14220 - Snow Shoe Township	15235 - Thornbury Township
11433 - Wilmore Borough	14221 - Spring Township	15236 - Tredyffrin Township
11434 - Northern Cambria Borough	14222 - Taylor Township	15237 - Upper Oxford Township
12201 - Gibson Township	14223 - Union Township	15238 - Upper Uwchlan Township
12202 - Grove Township	14224 - Walker Township	15239 - Uwchlan Township
12203 - Lumber Township	14225 - Worth Township	15240 - Valley Township
12204 - Portage Township	14401 - Bellefonte Borough	15241 - Wallace Township
12205 - Shippen Township	14402 - Centre Hall Borough	15242 - Warwick Township
12401 - Driftwood Borough	14403 - Howard Borough	15243 - West Bradford Township
12402 - Emporium Borough	14404 - Milesburg Borough	15244 - West Brandywine Township
13201 - Banks Township	14405 - Millheim Borough	15245 - West Caln Township
13202 - East Penn Township	14406 - Philipsburg Borough	15246 - West Fallowfield Township
13203 - Franklin Township	14407 - Port Matilda Borough	15247 - West Goshen Township
13204 - Kidder Township	14408 - Snow Shoe Borough	15248 - West Marlboro Township
13205 - Lausanne Township	14409 - South Philipsburg Borough	15249 - West Nantmeal Township
13206 - Lehigh Township	14410 - State College Borough	15250 - West Nottingham Township
13207 - Lower Towamensing Township	14411 - Unionville Borough	15251 - West Pikeland Township
13208 - Mahoning Township	15101 - Caln Township	15252 - West Sadsbury Township
13210 - Packer Township	15201 - Birmingham Township	15253 - West Vincent Township
13211 - Penn Forest Township	15202 - Charlestown Township	15254 - West Whiteland Township
13212 - Towamensing Township	15203 - East Bradford Township	15255 - Westtown Township
13401 - Beaver Meadows Borough	15204 - East Brandywine Township	15256 - Willistown Township
13402 - Bowmanstown Borough	15205 - East Caln Township	15301 - Coatesville City
13403 - East Side Borough	15206 - East Coventry Township	15401 - Atglen Borough
13404 - Jim Thorpe Borough	15207 - East Fallowfield Township	15402 - Avondale Borough
13405 - Lansford Borough	15208 - East Goshen Township	15403 - Downingtown Borough
13406 - Lehighton Borough	15209 - East Marlboro Township	15404 - Elverson Borough
13407 - Palmerton Borough	15210 - East Nantmeal Township	15405 - Honey Brook Borough
13408 - Parryville Borough	15211 - East Nottingham Township	15406 - Kennett Square Borough
13409 - Summit Hill Borough	15212 - East Pikeland Township	15407 - Malvern Borough
13410 - Weatherly Borough	15213 - East Vincent Township	15408 - Modena Borough
13411 - Weissport Borough	15214 - East Whiteland Township	15409 - Oxford Borough
13412 - Nesquehoning Borough	15215 - Easttown Township	15410 - Parkesburg Borough
14201 - Benner Township	15216 - Elk Township	15411 - Phoenixville Borough
14202 - Boggs Township	15217 - Franklin Township	15412 - South Coatesville Borough
14203 - Burnside Township	15218 - Highland Township	15413 - Spring City Borough
14204 - College Township	15219 - Honey Brook Township	15414 - West Chester Borough
14205 - Curtin Township	15220 - Kennett Township	15415 - West Grove Borough
14206 - Ferguson Township	15221 - London Britain Township	16201 - Ashland Township
14207 - Gregg Township	15222 - London Grove Township	16202 - Beaver Township
14208 - Haines Township	15223 - Londonderry Township	16203 - Brady Township
14209 - Half Moon Township	15224 - Lower Oxford Township	16204 - Clarion Township
14210 - Harris Township	15225 - New Garden Township	16205 - Elk Township
14211 - Howard Township	15226 - New London Township	16206 - Farmington Township
14212 - Huston Township	15227 - Newlin Township	16207 - Highland Township
14213 - Liberty Township	15228 - North Coventry Township	16208 - Knox Township
14214 - Marion Township	15229 - Penn Township	16209 - Licking Township
14215 - Miles Township	15230 - Pennsbury Township	16210 - Limestone Township
14216 - Patton Township	15231 - Pocopson Township	16211 - Madison Township
14217 - Penn Township	15232 - Sadsbury Township	16212 - Mill Creek Township
14218 - Potter Township	15233 - Schuylkill Township	16213 - Monroe Township

16214 - Paint Township	17401 - Brisbin Borough	19204 - Catawissa Township
16215 - Perry Township	17402 - Burnside Borough	19205 - Cleveland Township
16216 - Piney Township	17403 - Chester Hill Borough	19206 - Conyngham Township
16217 - Porter Township	17404 - Clearfield Borough	19207 - Fishing Creek Township
16218 - Redbank Township	17405 - Coalport Borough	19208 - Franklin Township
16219 - Richland Township	17406 - Curwensville Borough	19209 - Greenwood Township
16220 - Salem Township	17407 - Glen Hope Borough	19210 - Hemlock Township
16221 - Toby Township	17408 - Grampian Borough	19211 - Jackson Township
16222 - Washington Township	17409 - Houtzdale Borough	19212 - Locust Township
16401 - Callensburg Borough	17410 - Irvona Borough	19213 - Madison Township
16402 - Clarion Borough	17411 - Lumber City Borough	19214 - Main Township
16403 - East Brady Borough	17412 - Mahaffey Borough	19215 - Mifflin Township
16404 - Foxburg Borough	17413 - Newburg Borough	19216 - Montour Township
16405 - Hawthorn Borough	17414 - New Washington Borough	19217 - Mount Pleasant Township
16406 - Knox Borough	17415 - Osceola Mills Borough	19218 - North Centre Township
16407 - New Bethlehem Borough	17416 - Ramey Borough	19219 - Orange Township
16408 - Rimersburg Borough	17417 - Troutville Borough	19220 - Pine Township
16409 - Saint Petersburg Borough	17418 - Wallacetown Borough	19221 - Roaring Creek Township
16410 - Shippensburg Borough	17419 - Westover Borough	19222 - Scott Township
16411 - Sligo Borough	17430 - Falls Creek Borough	19223 - South Centre Township
16412 - Strattanville Borough	18201 - Allison Township	19224 - Sugarloaf Township
17201 - Beccaria Township	18202 - Bald Eagle Township	19401 - Benton Borough
17202 - Bell Township	18203 - Beech Creek Township	19402 - Berwick Borough
17203 - Bigler Township	18204 - Castanea Township	19404 - Briar Creek Borough
17204 - Bloom Township	18205 - Chapman Township	19405 - Catawissa Borough
17205 - Boggs Township	18206 - Colebrook Township	19406 - Centralia Borough
17206 - Bradford Township	18207 - Crawford Township	19407 - Millville Borough
17207 - Brady Township	18208 - Dunnstable Township	19408 - Orangeville Borough
17208 - Burnside Township	18209 - East Keating Township	19409 - Stillwater Borough
17209 - Chest Township	18210 - Gallagher Township	19501 - Town of Bloomsburg
17210 - Cooper Township	18211 - Greene Township	19502 - Bloomsburg University
17211 - Covington Township	18212 - Grugan Township	20201 - Athens Township
17212 - Decatur Township	18213 - Lamar Township	20202 - Beaver Township
17213 - Ferguson Township	18214 - Leidy Township	20203 - Bloomfield Township
17214 - Girard Township	18215 - Logan Township	20204 - Cambridge Township
17215 - Goshen Township	18216 - Noyes Township	20205 - Conneaut Township
17216 - Graham Township	18217 - Pine Creek Township	20206 - Cussequago Township
17217 - Greenwood Township	18218 - Porter Township	20207 - East Fairfield Township
17218 - Gulich Township	18219 - Wayne Township	20208 - East Fallowfield Township
17219 - Huston Township	18220 - West Keating Township	20209 - East Mead Township
17220 - Jordan Township	18221 - Woodward Township	20210 - Fairfield Township
17221 - Karthaus Township	18301 - Lock Haven City	20211 - Greenwood Township
17222 - Knox Township	18401 - Avis Borough	20212 - Hayfield Township
17223 - Lawrence Township	18402 - Beech Creek Borough	20213 - North Shenango Township
17224 - Morris Township	18403 - Flemington Borough	20214 - Oil Creek Township
17225 - Penn Township	18404 - Loganton Borough	20215 - Pine Township
17226 - Pike Township	18405 - Mill Hall Borough	20216 - Randolph Township
17227 - Pine Township	18406 - Renovo Borough	20217 - Richmond Township
17228 - Sandy Township	18407 - South Renovo Borough	20218 - Rockdale Township
17229 - Union Township	19201 - Beaver Township	20219 - Rome Township
17230 - Woodward Township	19202 - Benton Township	20220 - Sadsbury Township
17301 - DuBois City	19203 - Briar Creek Township	20221 - South Shenango Township



20222 - Sparta Township	21401 - Camp Hill Borough	23102 - Darby Township
20223 - Spring Township	21402 - Carlisle Borough	23103 - Haverford Township
20224 - Steuben Township	21403 - Lemoyne Borough	23104 - Lower Chichester Township
20225 - Summerhill Township	21404 - Mechanicsburg Borough	23105 - Nether Providence Township
20226 - Summit Township	21405 - Mount Holly Springs Borough	23106 - Radnor Township
20227 - Troy Township	21406 - Newburg Borough	23107 - Ridley Township
20228 - Union Township	21407 - New Cumberland Borough	23108 - Springfield Township
20229 - Venango Township	21408 - Newville Borough	23109 - Tinicum Township
20230 - Vernon Township	21409 - Shippensburg Borough	23110 - Chichester Township
20231 - Wayne Township	21410 - Shiremanstown Borough	23111 - Upper Darby Township
20232 - West Fallowfield Township	21412 - Wormleysburg Borough	23112 - Marple Township
20233 - West Mead Township	22101 - Susquehanna Township	23201 - Bethel Township
20234 - West Shenango Township	22102 - Swatara Township	23202 - Birmingham Township
20235 - Woodcock Township	22103 - Lower Swatara Township	23203 - Chester Township
20301 - Meadville City	22201 - Conewago Township	23204 - Concord Township
20302 - Titusville City	22202 - Derry Township	23205 - Edgmont Township
20401 - Blooming Valley Borough	22203 - East Hanover Township	23207 - Middletown Township
20402 - Cambridge Springs Borough	22204 - Halifax Township	23208 - Newton Township
20403 - Centerville Borough	22205 - Jackson Township	23209 - Thornbury Township
20404 - Cochranton Borough	22206 - Jefferson Township	23210 - Upper Providence Township
20405 - Conneaut Lake Borough	22207 - Londonderry Township	23301 - Chester City
20406 - Conneautville Borough	22208 - Lower Paxton Township	23401 - Aldan Borough
20407 - Hydetown Borough	22210 - Lykens Township	23402 - Brook Haven Borough
20408 - Linesville Borough	22211 - Middle Paxton Township	23403 - Chester Heights Borough
20409 - Saegerstown Borough	22212 - Mifflin Township	23404 - Clifton Heights Borough
20410 - Spartansburg Borough	22213 - Reed Township	23405 - Collingdale Borough
20411 - Springboro Borough	22214 - Rush Township	23406 - Colwyn Borough
20412 - Townville Borough	22215 - South Hanover Township	23407 - Darby Borough
20413 - Venango Borough	22216 - Upper Paxton Township	23408 - East Lansdowne Borough
20414 - Woodcock Borough	22217 - Washington Township	23409 - Eddystone Borough
21101 - East Pennsboro Township	22218 - Wayne Township	23410 - Folcroft Borough
21102 - Lower Allen Township	22219 - West Hanover Township	23411 - Glenolden Borough
21103 - Hampden Township	22220 - Wiconisco Township	23412 - Lansdowne Borough
21104 - Upper Allen Township	22221 - Williams Township	23413 - Marcus Hook Borough
21201 - Cooke Township	22301 - Harrisburg City	23414 - Media Borough
21202 - Dickinson Township	22401 - Berrysburg Borough	23415 - Millbourne Borough
21203 - Hopewell Township	22402 - Dauphin Borough	23416 - Morton Borough
21204 - Lower Frankford Township	22403 - Elizabethville Borough	23417 - Norwood Borough
21205 - Lower Mifflin Township	22404 - Gratz Borough	23418 - Parkside Borough
21206 - Middlesex Township	22405 - Halifax Borough	23419 - Prospect Park Borough
21207 - Monroe Township	22406 - Highspire Borough	23420 - Ridley Park Borough
21208 - North Middleton Township	22407 - Hummelstown Borough	23421 - Rose Valley Borough
21209 - North Newton Township	22408 - Lykens Borough	23422 - Rutledge Borough
21210 - Penn Township	22409 - Middletown Borough	23423 - Sharon Borough
21211 - Shippensburg Township	22410 - Millersburg Borough	23424 - Swarthmore Borough
21212 - Silver Spring Township	22411 - Paxtang Borough	23425 - Trainer Borough
21213 - South Middleton Township	22412 - Penbrook Borough	23426 - Upland Borough
21214 - South Newton Township	22413 - Royalton Borough	23427 - Yeadon Borough
21215 - Southampton Township	22414 - Steelton Borough	24201 - Benezette Township
21217 - Upper Frankford Township	22415 - Pillow Borough	24203 - Fox Township
21218 - Upper Mifflin Township	22416 - Williamstown Borough	24204 - Highland Township
21219 - West Pennsboro Township	23101 - Aston Township	24205 - Horton Township

24206 - Jay Township	26207 - German Township	28207 - Lurgan Township
24207 - Jones Township	26208 - Henry Clay Township	28208 - Metal Township
24208 - Millstone Township	26209 - Jefferson Township	28209 - Montgomery Township
24209 - Ridgeway Township	26210 - Lower Tyrone Township	28210 - Peters Township
24210 - Spring Creek Township	26211 - Luzerne Township	28211 - Quincy Township
24301 - Saint Marys City	26212 - Menallen Township	28212 - Saint Thomas Township
24401 - Johnsonburg Borough	26213 - Nicholson Township	28213 - Southampton Township
24402 - Ridgeway Borough	26214 - North Union Township	28214 - Warren Township
25101 - Lawrence Park Township	26215 - Perry Township	28215 - Washington Township
25201 - Amity Township	26216 - Redstone Township	28401 - Chambersburg Borough
25202 - Concord Township	26217 - Salt Lick Township	28402 - Greencastle Borough
25203 - Conneaut Township	26218 - South Union Township	28403 - Mercersburg Borough
25204 - Elk Creek Township	26219 - Springfield Township	28404 - Mont Alto Borough
25205 - Fairview Township	26220 - Springhill Township	28405 - Orrstown Borough
25206 - Franklin Township	26221 - Stewart Township	28406 - Waynesboro Borough
25207 - Girard Township	26222 - Upper Tyrone Township	28409 - Shippensburg Borough
25208 - Greene Township	26223 - Washington Township	29201 - Ayr Township
25209 - Greenfield Township	26224 - Wharton Township	29202 - Belfast Township
25210 - Harborcreek Township	26301 - Connellsville City	29203 - Bethel Township
25211 - LeBoeuf Township	26302 - Uniontown City	29204 - Brush Creek Township
25212 - McKean Township	26401 - Belle Vernon Borough	29205 - Dublin Township
25213 - Mill Creek Township	26402 - Brownsville Borough	29206 - Licking Creek Township
25214 - North East Township	26403 - Dawson Borough	29207 - Taylor Township
25215 - Springfield Township	26404 - Dunbar Borough	29208 - Thompson Township
25216 - Summit Township	26405 - Everson Borough	29209 - Todd Township
25217 - Union Township	26406 - Fairchance Borough	29210 - Union Township
25218 - Venango Township	26407 - Fayette City Borough	29211 - Wells Township
25219 - Washington Township	26408 - Markleysburg Borough	29401 - McConnellsburg Borough
25220 - Waterford Township	26409 - Masonstown Borough	29402 - Valley Hi Borough
25221 - Wayne Township	26410 - Newell Borough	30201 - Aleppo Township
25301 - Corry City	26411 - Ohiopyle Borough	30202 - Center Township
25302 - Erie City	26412 - Perryopolis Borough	30203 - Cumberland Township
25401 - Albion Borough	26413 - Point Marion Borough	30204 - Dunkard Township
25402 - Cranesville Borough	26414 - Smithfield Borough	30205 - Franklin Township
25404 - Edinboro Borough	26415 - South Connellsville Borough	30206 - Freeport Township
25405 - Elgin Borough	26416 - Vanderbilt Borough	30207 - Gilmore Township
25407 - Girard Borough	26430 - Seven Springs Borough	30208 - Gray Township
25408 - Lake City Borough	27201 - Barnett Township	30209 - Greene Township
25409 - McKean Borough	27202 - Greene Township	30210 - Jackson Township
25410 - Mill Village Borough	27203 - Harmony Township	30211 - Jefferson Township
25411 - North East Borough	27204 - Hickory Township	30212 - Monongahela Township
25412 - Platea Borough	27205 - Howe Township	30213 - Morgan Township
25413 - Union City Borough	27206 - Jenks Township	30214 - Morris Township
25414 - Waterford Borough	27207 - Kingsley Township	30215 - Perry Township
25415 - Wattsburg Borough	27208 - Tionesta Township	30216 - Richhill Township
25416 - Wesleyville Borough	27401 - Tionesta Borough	30217 - Springhill Township
26201 - Brownsville Township	28201 - Antrim Township	30218 - Washington Township
26202 - Bulldkin Township	28202 - Fannett Township	30219 - Wayne Township
26203 - Connellsville Township	28203 - Greene Township	30220 - Whiteley Township
26204 - Dunbar Township	28204 - Guilford Township	30401 - Carmichaels Borough
26205 - Franklin Township	28205 - Hamilton Township	30402 - Clarksville Borough
26206 - Georges Township	28206 - Letterkenny Township	30403 - Greensboro Borough

30404 - Jefferson Borough	32202 - Banks Township	33215 - Porter Township
30405 - Rices Landing Borough	32203 - Black Lick Township	33216 - Ringgold Township
30406 - Waynesburg Borough	32204 - Brush Valley Township	33217 - Rose Township
31201 - Barree Township	32205 - Buffington Township	33218 - Snyder Township
31202 - Brady Township	32206 - Burrell Township	33219 - Union Township
31203 - Carbon Township	32207 - Canoe Township	33220 - Warsaw Township
31204 - Cass Township	32208 - Center Township	33221 - Washington Township
31205 - Clay Township	32209 - Cherry Hill Township	33222 - Winslow Township
31206 - Cromwell Township	32210 - Conemaugh Township	33223 - Young Township
31207 - Dublin Township	32211 - East Mahoning Township	33401 - Big Run Borough
31208 - Franklin Township	32212 - East Wheatfield Township	33402 - Brockway Borough
31209 - Henderson Township	32213 - Grant Township	33403 - Brookville Borough
31210 - Hopewell Township	32214 - Green Township	33404 - Corsica Borough
31211 - Jackson Township	32215 - Montgomery Township	33405 - Falls Creek Borough
31212 - Juniata Township	32216 - North Mahoning Township	33406 - Punxsutawney Borough
31213 - Lincoln Township	32217 - Pine Township	33407 - Reynoldsville Borough
31214 - Logan Township	32218 - Rayne Township	33408 - Summerville Borough
31215 - Miller Township	32219 - South Mahoning Township	33409 - Sykesville Borough
31216 - Morris Township	32220 - Washington Township	33410 - Timblin Borough
31217 - Oneida Township	32221 - West Mahoning Township	33411 - Worthville Borough
31218 - Penn Township	32222 - West Wheatfield Township	34201 - Beale Township
31219 - Porter Township	32223 - White Township	34202 - Delaware Township
31220 - Shirley Township	32224 - Young Township	34203 - Fayette Township
31221 - Smithfield Township	32401 - Armagh Borough	34204 - Fermanagh Township
31222 - Springfield Township	32402 - Blairsville Borough	34205 - Greenwood Township
31223 - Spruce Creek Township	32403 - Cherry Tree Borough	34206 - Lack Township
31224 - Tell Township	32404 - Clymer Borough	34207 - Milford Township
31225 - Todd Township	32405 - Creekside Borough	34208 - Monroe Township
31226 - Union Township	32406 - Glen Campbell Borough	34209 - Spruce Hill Township
31227 - Walker Township	32407 - Homer City Borough	34210 - Susquehanna Township
31228 - Warriors Mark Township	32408 - Indiana Borough	34211 - Turbett Township
31229 - West Township	32409 - Jacksonville Borough	34212 - Tuscarora Township
31230 - Wood Township	32410 - Marion Center Borough	34213 - Walker Township
31401 - Alexandria Borough	32411 - Plumville Borough	34401 - Mifflin Borough
31402 - Birmingham Borough	32412 - Saltsburg Borough	34402 - Mifflintown Borough
31403 - Broad Top City Borough	32413 - Shelocta Borough	34403 - Port Royal Borough
31404 - Cassville Borough	32414 - Smicksburg Borough	34404 - Thompsontown Borough
31405 - Coalmont Borough	32415 - Ernest Borough	35201 - Abington Township
31406 - Dudley Borough	33201 - Barnett Township	35202 - Benton Township
31407 - Huntingdon Borough	33202 - Beaver Township	35203 - Carbondale Township
31408 - Mapleton Borough	33203 - Bell Township	35204 - Clifton Township
31409 - Marklesburg Borough	33204 - Clover Township	35205 - Covington Township
31410 - Mill Creek Borough	33205 - Eldred Township	35206 - Elmhurst Township
31411 - Mount Union Borough	33206 - Gaskill Township	35207 - Fell Township
31412 - Orbisonia Borough	33207 - Heath Township	35208 - Glenburn Township
31413 - Petersburg Borough	33208 - Henderson Township	35209 - Greenfield Township
31414 - Rockhill Borough	33209 - Knox Township	35210 - Jefferson Township
31415 - Salttillo Borough	33210 - McCalmont Township	35211 - La Plume Township
31416 - Shade Gap Borough	33211 - Oliver Township	35212 - Thornhurst Township
31417 - Shirleysburg Borough	33212 - Perry Township	35213 - Madison Township
31418 - Three Springs Borough	33213 - Pine Creek Township	35214 - Newton Township
32201 - Armstrong Township	33214 - Polk Township	35215 - North Abington Township

35216 - Ransom Township	37403 - Ellwood City Borough	39402 - Catasauqua Borough
35217 - Roaring Brook Township	37404 - Enon Valley Borough	39403 - Coopersburg Borough
35218 - Scott Township	37405 - New Wilmington Borough	39404 - Coplay Borough
35219 - South Abington Township	37406 - South New Castle Borough	39405 - Emmaus Borough
35220 - Spring Brook Township	37407 - Volant Borough	39406 - Fountain Hill Borough
35221 - West Abington Township	37408 - Wampum Borough	39407 - Macungie Borough
35301 - Carbondale City	37409 - New Beaver Borough	39408 - Slatington Borough
35302 - Scranton City	37410 - S N P J Borough	40101 - Hanover Township
35401 - Archbald Borough	38101 - Annville Township	40102 - Newport Township
35402 - Blakely Borough	38102 - West Lebanon Township	40103 - Plains Township
35403 - Clarks Green Borough	38201 - Bethel Township	40104 - WilkesBarre Township
35404 - Clarks Summit Borough	38202 - Cold Spring Township	40201 - Bear Creek Township
35405 - Dalton Borough	38203 - East Hanover Township	40202 - Black Creek Township
35406 - Dickson City Borough	38204 - Heidelberg Township	40203 - Buck Township
35407 - Dunmore Borough	38205 - Jackson Township	40204 - Butler Township
35408 - Jermyn Borough	38206 - Millcreek Township	40205 - Conyngham Township
35409 - Mayfield Borough	38207 - North Annville Township	40206 - Dallas Township
35410 - Moosic Borough	38208 - North Cornwall Township	40207 - Dennison Township
35411 - Moscow Borough	38209 - North Lebanon Township	40208 - Dorrance Township
35412 - Old Forge Borough	38210 - North Londonderry Township	40209 - Exeter Township
35413 - Olyphant Borough	38211 - South Annville Township	40210 - Fairmount Township
35414 - Taylor Borough	38212 - South Lebanon Township	40211 - Fairview Township
35415 - Throop Borough	38213 - South Londonderry Township	40212 - Foster Township
35416 - Vandling Borough	38214 - Swatara Township	40213 - Franklin Township
35417 - Jessup Borough	38215 - Union Township	40214 - Hazle Township
36101 - Manheim Township	38216 - West Cornwall Township	40215 - Hollenback Township
36201 - Bart Township	38301 - Lebanon City	40216 - Hunlock Township
36202 - Brecknock Township	38401 - Cleona Borough	40217 - Huntingdon Township
36203 - Caenarvon Township	38402 - Cornwall Borough	40218 - Jackson Township
36204 - Clay Township	38403 - Jonestown Borough	40219 - Jenkins Township
36205 - Colerain Township	38404 - Mount Gretna Borough	40220 - Kingston Township
36206 - Conestoga Township	38405 - Myerstown Borough	40221 - Lake Township
36207 - Conoy Township	38406 - Palmyra Borough	40222 - Lehman Township
36208 - Drumore Township	38407 - Richland Borough	40223 - Nescopeck Township
36209 - Earl Township	39101 - Salisbury Township	40224 - Pittston Township
36210 - East Cocalico Township	39102 - Whitehall Township	40225 - Plymouth Township
36211 - East Donegal Township	39103 - South Whitehall Township	40226 - Rice Township
36212 - East Drumore Township	39201 - Hanover Township	40227 - Ross Township
36213 - East Earl Township	39202 - Heidelberg Township	40228 - Salem Township
36214 - East Hempfield Township	39203 - Lower Macungie Township	40229 - Slocum Township
36215 - East Lampeter Township	39204 - Lower Milford Township	40230 - Sugarloaf Township
36216 - Eden Township	39205 - Lowhill Township	40231 - Union Township
36217 - Elizabeth Township	39206 - Lynn Township	40232 - Wright Township
36218 - Ephrata Township	39207 - North Whitehall Township	40301 - Hazleton City
36219 - Fulton Township	39209 - Upper Macungie Township	40302 - Nanticoke City
36220 - Lancaster Township	39210 - Upper Milford Township	40303 - Pittston City
36221 - Leacock Township	39211 - Upper Saucon Township	40304 - WilkesBarre City
36222 - Little Britain Township	39212 - Washington Township	40401 - Ashley Borough
36223 - Manor Township	39213 - Weisenberg Township	40402 - Avoca Borough
36224 - Martic Township	39301 - Allentown City	40403 - Conyngham Borough
36225 - Mount Joy Township	39302 - Bethlehem City	40404 - Courtdale Borough
36226 - Paradise Township	39401 - Alburts Borough	40405 - Dallas Borough

40406 - Dupont Borough	41223 - McNett Township	43201 - Coolspring Township
40407 - Duryea Borough	41224 - Mifflin Township	43202 - Deer Creek Township
40408 - Edwardsville Borough	41225 - Mill Creek Township	43203 - Delaware Township
40409 - Exeter Borough	41226 - Moreland Township	43204 - East Lackawannock Township
40410 - Forty Fort Borough	41227 - Muncy Township	43205 - Fairview Township
40411 - Freeland Borough	41228 - Muncy Creek Township	43206 - Findley Township
40412 - Hughestown Borough	41229 - Nippenose Township	43207 - French Creek Township
40413 - Jeddo Borough	41230 - Old Lycoming Township	43208 - Greene Township
40414 - Kingston Borough	41231 - Penn Township	43209 - Hempfield Township
40415 - Laffin Borough	41232 - Piatt Township	43210 - Jackson Township
40416 - Larksville Borough	41233 - Pine Township	43211 - Jefferson Township
40417 - Laurel Run Borough	41234 - Plunketts Creek Township	43212 - Lackawanna Township
40418 - Luzerne Borough	41235 - Porter Township	43213 - Lake Township
40419 - Nescopeck Borough	41236 - Shrewsburg Township	43214 - Liberty Township
40420 - New Columbus Borough	41237 - Susquehanna Township	43215 - Mill Creek Township
40421 - Nuangola Borough	41238 - Upper Fairfield Township	43216 - New Vernon Township
40422 - Plymouth Borough	41239 - Washington Township	43217 - Otter Creek Township
40423 - Pringle Borough	41240 - Watson Township	43218 - Perry Township
40424 - Shickshinny Borough	41241 - Wolf Township	43219 - Pine Township
40425 - Sugar Notch Borough	41242 - Woodward Township	43220 - Pymatuning Township
40426 - Swoyersville Borough	41301 - Williamsport City	43221 - Salem Township
40427 - Warrior Run Borough	41401 - Duboistown Borough	43222 - Sandy Creek Township
40428 - West Hazleton Borough	41402 - Hughesville Borough	43223 - Sandy Lake Township
40429 - West Pittston Borough	41403 - Jersey Shore Borough	43224 - Shenango Township
40430 - West Wyoming Borough	41404 - Montgomery Borough	43225 - South Pymatuning Township
40431 - White Haven Borough	41405 - Montoursville Borough	43226 - Springfield Township
40432 - Wyoming Borough	41406 - Muncy Borough	43227 - Sugar Grove Township
40433 - Yatesville Borough	41407 - Picture Rocks Borough	43228 - West Salem Township
40434 - Harveys Lake Borough	41408 - Salladasburg Borough	43229 - Wilmington Township
40435 - Penn Lake Park Borough	41409 - South Williamsport Borough	43230 - Wolf Creek Township
41201 - Anthony Township	42201 - Annin Township	43231 - Worth Township
41202 - Armstrong Township	42202 - Bradford Township	43301 - Farrell City
41203 - Bastress Township	42203 - Ceres Township	43302 - Sharon City
41204 - Brady Township	42204 - Corydon Township	43303 - Hermitage City
41205 - Brown Township	42205 - Eldred Township	43401 - Clark Borough
41206 - Cascade Township	42206 - Foster Township	43402 - Fredonia Borough
41207 - Clinton Township	42207 - Hamilton Township	43403 - Greenville Borough
41208 - Cogan House Township	42208 - Hamlin Township	43404 - Grove City Borough
41209 - Cummings Township	42209 - Keating Township	43405 - Jackson Center Borough
41210 - Eldred Township	42210 - Lafayette Township	43406 - Jamestown Borough
41211 - Fairfield Township	42211 - Liberty Township	43407 - Mercer Borough
41212 - Franklin Township	42212 - Norwich Township	43408 - New Lebanon Borough
41213 - Gamble Township	42213 - Otto Township	43409 - Sandy Lake Borough
41214 - Hepburn Township	42214 - Serfeant Township	43410 - Sharpsville Borough
41215 - Jackson Township	42215 - Wetmore Township	43411 - Sheakleyville Borough
41216 - Jordan Township	42301 - Bradford City	43412 - Stoneboro Borough
41217 - Lewis Township	42401 - Eldred Borough	43413 - West Middlesex Borough
41218 - Limestone Township	42402 - Kane Borough	43414 - Wheatland Borough
41219 - Loyalsock Township	42403 - Lewis Run Borough	44201 - Armagh Township
41220 - Lycoming Township	42404 - Mount Jewett Borough	44202 - Bratton Township
41221 - McHenry Township	42405 - Port Allegany Borough	44203 - Brown Township
41222 - McIntyre Township	42406 - Smethport Borough	44204 - Decatur Township

44205 - Derry Township	46207 - Lower Gwynedd Township	47402 - Washingtonville Borough
44206 - Granville Township	46208 - Lower Providence Township	48101 - Bethlehem Township
44207 - Menno Township	46209 - Lower Salford Township	48201 - Allen Township
44208 - Oliver Township	46210 - Marlboro Township	48203 - Bushkill Township
44209 - Union Township	46211 - Montgomery Township	48204 - East Allen Township
44210 - Wayne Township	46212 - New Hanover Township	48205 - Forks Township
44401 - Burnham Borough	46213 - Perkiomen Township	48206 - Hanover Township
44402 - Kistler Borough	46214 - Salford Township	48207 - Lehigh Township
44403 - Lewistown Borough	46215 - Skippack Township	48208 - Lower Mount Bethel Township
44404 - McVeytown Borough	46216 - Towamencin Township	48209 - Lower Nazareth Township
44405 - Newton Hamilton Borough	46217 - Upper Frederick Township	48210 - Lower Saucon Township
44406 - Juniata Terrace Borough	46219 - Upper Hanover Township	48211 - Moore Township
45201 - Barrett Township	46220 - Upper Merion Township	48212 - Palmer Township
45202 - Chestnuthill Township	46222 - Upper Providence Township	48213 - Plainfield Township
45203 - Coolbaugh Township	46223 - Upper Salford Township	48214 - Upper Mount Bethel Township
45204 - Eldred Township	46224 - Whitemarsh Township	48215 - Upper Nazareth Township
45205 - Hamilton Township	46225 - Whitpain Township	48216 - Washington Township
45206 - Jackson Township	46226 - Worcester Township	48217 - Williams Township
45207 - Middle Smithfield Township	46401 - Ambler Borough	48301 - Bethlehem City
45208 - Paradise Township	46402 - Bridgeport Borough	48302 - Easton City
45209 - Pocono Township	46403 - Bryn Athyn Borough	48401 - Bangor Borough
45210 - Polk Township	46404 - Collegeville Borough	48402 - Bath Borough
45211 - Price Township	46405 - Conshohocken Borough	48403 - Chapman Borough
45212 - Ross Township	46406 - East Greenville Borough	48404 - East Bangor Borough
45213 - Smithfield Township	46407 - Green Lane Borough	48405 - Freemansburg Borough
45214 - Stroud Township	46408 - Hatboro Borough	48406 - Glendon Borough
45215 - Tobyhanna Township	46409 - Hatfield Borough	48407 - Hellertown Borough
45216 - Tunkhannock Township	46410 - Jenkintown Borough	48408 - Nazareth Borough
45401 - Delaware Water Gap Borough	46411 - Lansdale Borough	48409 - Northampton Borough
45402 - East Stroudsburg Borough	46412 - Narberth Borough	48410 - North Catasauqua Borough
45403 - Mount Pocono Borough	46413 - Norristown Borough	48411 - Pen Argyl Borough
45404 - Stroudsburg Borough	46414 - North Wales Borough	48412 - Portland Borough
46101 - Abington Township	46415 - Pennsburg Borough	48413 - Roseto Borough
46102 - Cheltenham Township	46416 - Pottstown Borough	48414 - Stockertown Borough
46103 - Hatfield Township	46417 - Red Hill Borough	48415 - Tatamy Borough
46104 - Lower Merion Township	46418 - Rockledge Borough	48416 - Walnutport Borough
46105 - Lower Moreland Township	46419 - Royersford Borough	48417 - West Easton Borough
46106 - Lower Pottsgrove Township	46420 - Schwenksville Borough	48418 - Wilson Borough
46107 - Plymouth Township	46421 - Souderton Borough	48419 - Wind Gap Borough
46108 - Springfield Township	46422 - Telford Borough	49101 - Coal Township
46109 - Upper Dublin Township	46423 - Trappe Borough	49201 - Delaware Township
46110 - Upper Moreland Township	46424 - West Conshohocken Borough	49202 - East Cameron Township
46111 - West Norriton Township	47201 - Anthony Township	49203 - East Chillisquaque Township
46112 - West Pottsgrove Township	47202 - Cooper Township	49204 - Jackson Township
46113 - Upper Gwynedd Township	47203 - Derry Township	49205 - Jordan Township
46114 - Upper Pottsgrove Township	47204 - Liberty Township	49206 - Lewis Township
46201 - Douglass Township	47205 - Limestone Township	49207 - Little Mahanoy Township
46202 - East Norriton Township	47206 - Mahoning Township	49208 - Lower Augusta Township
46203 - Franconia Township	47207 - Mayberry Township	49209 - Lower Mahanoy Township
46204 - Horsham Township	47208 - Valley Township	49210 - Mount Carmel Township
46205 - Limerick Township	47209 - West Hemlock Township	49211 - Point Township
46206 - Lower Frederick Township	47401 - Danville Borough	49212 - Ralpho Township

49213 - Rockefeller Township	50409 - Newport Borough	53208 - East Norwegian Township
49214 - Rush Township	51201 - Blooming Grove Township	53209 - East Union Township
49215 - Shamokin Township	51202 - Delaware Township	53210 - Eldred Township
49216 - Turbot Township	51203 - Dingman Township	53211 - Foster Township
49217 - Upper Augusta Township	51204 - Greene Township	53212 - Frailey Township
49218 - Upper Mahanoy Township	51205 - Lackawaxen Township	53213 - Hegins Township
49219 - Washington Township	51206 - Lehman Township	53214 - Hublely Township
49220 - West Cameron Township	51207 - Milford Township	53215 - Kline Township
49221 - West Chillisquaque Township	51208 - Palmyra Township	53216 - Mahanoy Township
49222 - Zerbe Township	51209 - Porter Township	53217 - New Castle Township
49301 - Shamokin City	51210 - Shohola Township	53218 - North Manheim Township
49302 - Sunbury City	51211 - Westfall Township	53219 - North Union Township
49401 - Herndon Borough	51401 - Matamoras Borough	53220 - Norwegian Township
49402 - Kulpmont Borough	51402 - Milford Borough	53221 - Pine Grove Township
49403 - Marion Heights Borough	52201 - Abbott Township	53222 - Porter Township
49404 - McEwensville Borough	52202 - Allegany Township	53224 - Reilly Township
49405 - Milton Borough	52203 - Bingham Township	53225 - Rush Township
49406 - Mount Carmel Borough	52204 - Clara Township	53226 - Ryan Township
49407 - Northumberland Borough	52205 - East Fork Township	53227 - Schuylkill Township
49408 - Riverside Borough	52206 - Eulalia Township	53228 - South Manheim Township
49409 - Snyderstown Borough	52207 - Genesee Township	53229 - Tremont Township
49410 - Turbotville Borough	52208 - Harrison Township	53230 - Union Township
49411 - Watsontown Borough	52209 - Hebron Township	53231 - Upper Mahantango Township
50201 - Buffalo Township	52210 - Hector Township	53232 - Walker Township
50202 - Carroll Township	52211 - Homer Township	53233 - Washington Township
50203 - Centre Township	52212 - Keating Township	53234 - Wayne Township
50204 - Greenwood Township	52213 - Oswayo Township	53235 - West Brunswick Township
50205 - Howe Township	52214 - Pike Township	53236 - West Mahanoy Township
50206 - Jackson Township	52215 - Pleasant Valley Township	53237 - West Penn Township
50207 - Juniata Township	52216 - Portage Township	53301 - Pottsville City
50208 - Liverpool Township	52217 - Roulette Township	53401 - Ashland Borough
50209 - Miller Township	52218 - Sharon Township	53402 - Auburn Borough
50210 - North East Madison Township	52219 - Stewardson Township	53403 - Coaldale Borough
50211 - Oliver Township	52220 - Summit Township	53404 - Cressona Borough
50212 - Penn Township	52221 - Sweden Township	53405 - Deer Lake Borough
50213 - Rye Township	52222 - Sylvania Township	53406 - Frackville Borough
50214 - Saville Township	52223 - Ulysses Township	53407 - Gilberton Borough
50215 - South West Madison Township	52224 - West Branch Township	53408 - Girardville Borough
50216 - Spring Township	52225 - Wharton Township	53409 - Gordon Borough
50217 - Toboyne Township	52401 - Austin Borough	53410 - Landingville Borough
50218 - Tuscarora Township	52402 - Coudersport Borough	53411 - Mahanoy City Borough
50219 - Tyrone Township	52403 - Galeton Borough	53412 - McAdoo Borough
50220 - Watts Township	52404 - Ulysses Borough	53413 - Mechanicsville Borough
50221 - Wheatfield Township	52405 - Oswayo Borough	53414 - Middleport Borough
50401 - Blain Borough	52406 - Shinglehouse Borough	53415 - Minersville Borough
50402 - Bloomfield Borough	53201 - Barry Township	53416 - Mount Carbon Borough
50403 - Duncannon Borough	53202 - Blythe Township	53417 - New Philadelphia Borough
50404 - Landisburg Borough	53203 - Branch Township	53418 - New Ringgold Borough
50405 - Liverpool Borough	53204 - Butler Township	53419 - Orwigsburg Borough
50406 - Marysville Borough	53205 - Cass Township	53420 - Palo Alto Borough
50407 - Millerstown Borough	53206 - Delano Township	53421 - Pine Grove Borough
50408 - New Buffalo Borough	53207 - East Brunswick Township	53422 - Port Carbon Borough

53423 - Port Clinton Borough	55224 - Summit Township	57213 - Harford Township
53424 - Ringtown Borough	55225 - Upper Turkeyfoot Township	57214 - Harmony Township
53425 - Saint Clair Borough	55401 - Addison Borough	57215 - Herrick Township
53426 - Schuylkill Haven Borough	55402 - Benson Borough	57216 - Jackson Township
53427 - Shenandoah Borough	55403 - Berlin Borough	57217 - Jessup Township
53428 - Tamaqua Borough	55404 - Boswell Borough	57218 - Lathrop Township
53429 - Tower City Borough	55405 - Casselman Borough	57219 - Lenox Township
53430 - Tremont Borough	55406 - Central City Borough	57220 - Liberty Township
54201 - Adams Township	55407 - Confluence Borough	57221 - Middletown Township
54202 - Beaver Township	55408 - Garrett Borough	57222 - New Milford Township
54203 - Center Township	55409 - Hooversville Borough	57223 - Oakland Township
54204 - Chapman Township	55410 - Jennerstown Borough	57224 - Rush Township
54205 - Franklin Township	55411 - Meyersdale Borough	57225 - Silver Lake Township
54206 - Jackson Township	55412 - New Baltimore Borough	57226 - Springville Township
54207 - Middlecreek Township	55413 - New Centerville Borough	57227 - Thompson Township
54208 - Monroe Township	55414 - Paint Borough	57401 - Forest City Borough
54209 - Penn Township	55415 - Rockwood Borough	57402 - Friendsville Borough
54210 - Perry Township	55416 - Salisbury Borough	57403 - Great Bend Borough
54211 - Spring Township	55417 - Shanksville Borough	57404 - Hallstead Borough
54212 - Union Township	55418 - Somerset Borough	57405 - Hop Bottom Borough
54213 - Washington Township	55419 - Stoystown Borough	57406 - Lanesboro Borough
54214 - West Beaver Township	55420 - Ursina Borough	57407 - Little Meadows Borough
54215 - West Perry Township	55421 - Wellersburg Borough	57408 - Montrose Borough
54401 - Beavertown Borough	55422 - Windber Borough	57409 - New Milford Borough
54402 - Freeburg Borough	55423 - Seven Springs Borough	57410 - Oakland Borough
54403 - Middleburg Borough	55424 - Indian Lake Borough	57411 - Susquehanna Borough
54404 - Selinsgrove Borough	55425 - Callimont Borough	57412 - Thompson Borough
54405 - Shamokin Dam Borough	56201 - Cherry Township	57413 - Union Dale Borough
54406 - McClure Borough	56202 - Colley Township	58201 - Bloss Township
55201 - Addison Township	56203 - Davidson Township	58202 - Brookfield Township
55202 - Allegheny Township	56204 - Elkland Township	58203 - Charleston Township
55203 - Black Township	56205 - Forks Township	58204 - Chatham Township
55204 - Brothers Valley Township	56206 - Fox Township	58205 - Clymer Township
55205 - Conemaugh Township	56207 - Hillsgrove Township	58206 - Covington Township
55206 - Elk Lick Township	56208 - LaPorte Township	58207 - Deerfield Township
55207 - Fairhope Township	56209 - Shrewsbury Township	58208 - Delmar Township
55208 - Greenville Township	56401 - Dushore Borough	58209 - Duncan Township
55209 - Jefferson Township	56402 - Eagles Mere Borough	58210 - Elk Township
55210 - Jenner Township	56403 - Forksville Borough	58211 - Elkland Township
55211 - Larimer Township	56404 - LaPorte Borough	58212 - Farmington Township
55212 - Lincoln Township	57201 - Apolacon Township	58213 - Gaines Township
55213 - Lower Turkeyfoot Township	57202 - Ararat Township	58214 - Hamilton Township
55214 - Middlecreek Township	57203 - Auburn Township	58215 - Jackson Township
55215 - Milford Township	57204 - Bridgewater Township	58216 - Lawrence Township
55216 - Northampton Township	57205 - Brooklyn Township	58217 - Liberty Township
55217 - Ogle Township	57206 - Choconut Township	58218 - Middlebury Township
55218 - Paint Township	57207 - Clifford Township	58219 - Morris Township
55219 - Quemahoning Township	57208 - Dimock Township	58220 - Nelson Township
55220 - Shade Township	57209 - Forest Lake Township	58221 - Osceola Township
55221 - Somerset Township	57210 - Franklin Township	58222 - Putnam Township
55222 - Southampton Township	57211 - Gibson Township	58223 - Richmond Township
55223 - Stony Creek Township	57212 - Great Bend Township	58224 - Rutland Township



58225 - Shippen Township	60401 - Clintonville Borough	62216 - Morris Township
58226 - Sullivan Township	60402 - Cooperstown Borough	62217 - Mount Pleasant Township
58227 - Tioga Township	60403 - Emlenton Borough	62218 - North Bethlehem Township
58228 - Union Township	60404 - Pleasantville Borough	62219 - North Franklin Township
58229 - Ward Township	60405 - Polk Borough	62220 - North Strabane Township
58230 - Westfield Township	60406 - Rouseville Borough	62221 - Nottingham Township
58401 - Blossburg Borough	60407 - Utica Borough	62222 - Peters Township
58402 - Elkland Borough	60408 - Barkeyville Borough	62223 - Robinson Township
58403 - Knoxville Borough	60409 - Sugarcreek Borough	62224 - Smith Township
58404 - Lawrenceville Borough	61201 - Brokenstraw Township	62225 - Somerset Township
58405 - Liberty Borough	61202 - Cherry Grove Township	62226 - South Franklin Township
58406 - Mansfield Borough	61203 - Columbus Township	62227 - South Strabane Township
58407 - Roseville Borough	61204 - Conewango Township	62228 - Union Township
58408 - Tioga Borough	61206 - Deerfield Township	62229 - West Bethlehem Township
58409 - Wellsboro Borough	61207 - Eldred Township	62230 - West Finley Township
58410 - Westfield Borough	61208 - Elk Township	62231 - West Pike Run Township
59201 - Buffalo Township	61209 - Farmington Township	62301 - Monongahela City
59202 - East Buffalo Township	61210 - Freehold Township	62302 - Washington City
59203 - Gregg Township	61211 - Glade Township	62401 - Allenport Borough
59204 - Hartley Township	61213 - Limestone Township	62402 - Beallsville Borough
59205 - Kelly Township	61214 - Mead Township	62403 - Bentleyville Borough
59206 - Lewis Township	61215 - Pine Grove Township	62404 - Burgettstown Borough
59207 - Limestone Township	61216 - Pittsfield Township	62405 - California Borough
59208 - Union Township	61217 - Pleasant Township	62406 - Canonsburg Borough
59209 - West Buffalo Township	61218 - Sheffield Township	62407 - Centerville Borough
59210 - White Deer Township	61219 - Southwest Township	62408 - Charleroi Borough
59401 - Hartleton Borough	61220 - Spring Creek Township	62409 - Claysville Borough
59402 - Lewisburg Borough	61221 - Sugar Grove Township	62410 - Coal Center Borough
59403 - Mifflinburg Borough	61222 - Triumph Township	62411 - Cokeburg Borough
59404 - New Berlin Borough	61223 - Watson Township	62412 - Deemston Borough
60201 - Allegheny Township	61301 - Warren City	62413 - Donora Borough
60202 - Canal Township	61401 - Bear Lake Borough	62414 - Dunlevy Borough
60203 - Cherry Tree Township	61402 - Clarendon Borough	62415 - East Washington Borough
60204 - Clinton Township	61403 - Sugar Grove Borough	62416 - Elco Borough
60205 - Cornplanter Township	61404 - Tidioute Borough	62417 - Ellsworth Borough
60206 - Cranberry Township	61406 - Youngsville Borough	62418 - Finleyville Borough
60207 - French Creek Township	62101 - East Bethlehem Township	62419 - Houston Borough
60208 - Irwin Township	62201 - Amwell Township	62420 - Long Branch Borough
60209 - Jackson Township	62202 - Blaine Township	62421 - Marianna Borough
60210 - Mineral Township	62203 - Buffalo Township	62422 - McDonald Borough
60211 - Oakland Township	62204 - Canton Township	62423 - Midway Borough
60212 - Oil Creek Township	62205 - Carroll Township	62424 - New Eagle Borough
60213 - Pine Grove Township	62206 - Cecil Township	62425 - North Charleroi Borough
60214 - Plum Township	62207 - Chartiers Township	62426 - Roscoe Borough
60215 - President Township	62208 - Cross Creek Township	62427 - Speers Borough
60216 - Richland Township	62209 - Donegal Township	62428 - Stockdale Borough
60217 - Rockland Township	62210 - East Finley Township	62429 - Twilight Borough
60218 - Sandy Creek Township	62211 - Fallowfield Township	62430 - West Alexander Borough
60219 - Scrubgrass Township	62212 - Hanover Township	62431 - West Brownsville Borough
60220 - Victory Township	62213 - Hopewell Township	62432 - West Middletown Borough
60301 - Franklin City	62214 - Independence Township	62433 - Green Hills Borough
60302 - Oil City	62215 - Jefferson Township	63201 - Berlin Township

63202 - Buckingham Township	64305 - New Kensington City	65213 - Northmoreland Township
63203 - Canaan Township	64306 - Lower Burrell City	65214 - Noxen Township
63204 - Cherry Ridge Township	64401 - Adamsburg Borough	65215 - Overfield Township
63205 - Clinton Township	64402 - Arona Borough	65216 - Tunkhannock Township
63206 - Damascus Township	64403 - Avonmore Borough	65217 - Washington Township
63207 - Dreher Township	64404 - Bolivar Borough	65218 - Windham Township
63208 - Dyberry Township	64405 - Derry Borough	65401 - Factoryville Borough
63209 - Lake Township	64406 - Donegal Borough	65402 - Laceyville Borough
63210 - Lebanon Township	64407 - East Vandergrift Borough	65403 - Meshoppen Borough
63211 - Lehigh Township	64408 - Export Borough	65404 - Nicholson Borough
63212 - Manchester Township	64409 - Hunker Borough	65405 - Tunkhannock Borough
63213 - Mount Pleasant Township	64410 - Hyde Park Borough	66101 - Spring Garden Township
63214 - Oregon Township	64411 - Irwin Borough	66102 - York Township
63215 - Palmyra Township	64412 - Latrobe City	66103 - Penn Township
63216 - Paupack Township	64413 - Ligonier Borough	66201 - Carroll Township
63217 - Preston Township	64414 - Madison Borough	66202 - Chanceford Township
63218 - Salem Township	64415 - Manor Borough	66203 - Codorus Township
63219 - Scott Township	64416 - Mount Pleasant Borough	66204 - Conewago Township
63220 - South Canaan Township	64417 - New Alexandria Borough	66205 - Dover Township
63221 - Sterling Township	64418 - New Florence Borough	66206 - East Hopewell Township
63222 - Texas Township	64419 - Delmont Borough	66207 - East Manchester Township
63401 - Bethany Borough	64420 - North Belle Vernon Borough	66208 - Fairview Township
63402 - Hawley Borough	64421 - North Irwin Borough	66209 - Fawn Township
63403 - Honesdale Borough	64422 - Oklahoma Borough	66210 - Franklin Township
63404 - Prompton Borough	64423 - Penn Borough	66211 - Heidelberg Township
63405 - Starrucca Borough	64424 - Scottdale Borough	66212 - Hellam Township
63406 - Waymart Borough	64425 - Seward Borough	66213 - Hopewell Township
64101 - North Huntingdon Township	64426 - Smithton Borough	66214 - Jackson Township
64102 - Penn Township	64427 - South Greensburg Borough	66215 - Lower Chanceford Township
64103 - Rostraver Township	64428 - Southwest Greensburg Borough	66216 - Lower Windsor Township
64201 - Allegheny Township	64429 - Sutersville Borough	66217 - Manchester Township
64202 - Bell Township	64430 - Trafford Borough	66218 - Manheim Township
64203 - Cook Township	64431 - Vandergrift Borough	66219 - Monaghan Township
64204 - Derry Township	64432 - West Leechburg Borough	66220 - Newberry Township
64205 - Donegal Township	64433 - West Newton Borough	66221 - North Codorus Township
64206 - East Huntingdon Township	64434 - Youngstown Borough	66222 - North Hopewell Township
64207 - Fairfield Township	64435 - Youngwood Borough	66223 - Paradise Township
64209 - Hempfield Township	64436 - New Stanton Borough	66224 - Peach Bottom Township
64210 - Ligonier Township	64437 - Murraysville Borough	66226 - Shrewsbury Township
64211 - Loyalhanna Township	64438 - Laurel Mountain Borough	66227 - Springettsbury Township
64212 - Mount Pleasant Township	65201 - Braintrim Township	66228 - Springfield Township
64213 - Saint Clair Township	65202 - Clinton Township	66229 - Warrington Township
64214 - Salem Township	65203 - Eaton Township	66230 - Washington Township
64215 - Sewickley Township	65204 - Exeter Township	66231 - West Manchester Township
64216 - South Huntingdon Township	65205 - Falls Township	66232 - West Manheim Township
64217 - Unity Township	65206 - Forkston Township	66233 - Windsor Township
64218 - Upper Burrell Township	65207 - Lemon Township	66301 - York City
64219 - Washington Township	65208 - Mehoopany Township	66401 - Cross Roads Borough
64301 - Arnold City	65209 - Meshoppen Township	66402 - Dallastown Borough
64302 - Greensburg City	65210 - Monroe Township	66403 - Delta Borough
64303 - Jeannette City	65211 - Nicholson Township	66404 - Dillsburg Borough
64304 - Monessen City	65212 - North Branch Township	66405 - Dover Borough

---

66406 - East Prospect Borough  
66407 - Fawn Grove Borough  
66408 - Felton Borough  
66409 - Franklinton Borough  
66410 - Glen Rock Borough  
66411 - Goldsboro Borough  
66412 - Hallam Borough  
66413 - Hanover Borough  
66414 - Jacobus Borough  
66415 - Jefferson Borough  
66416 - Lewisberry Borough  
66417 - Loganville Borough  
66418 - Manchester Borough  
66419 - Mount Wolf Borough  
66420 - New Freedom Borough  
66421 - New Salem Borough  
66422 - North York Borough  
66423 - Railroad Borough  
66424 - Red Lion Borough  
66425 - Seven Valleys Borough  
66426 - Shrewsbury Borough  
66427 - Spring Grove Borough  
66428 - Stewartstown Borough  
66429 - Wellsville Borough  
66430 - West York Borough  
66431 - Windsor Borough  
66432 - Winterstown Borough  
66433 - Wrightsville Borough  
66434 - Yoe Borough  
66435 - Yorkana Borough  
66436 - York Haven Borough  
67301 - Philadelphia City

**POLICE AGENCIES:**

01203 - Conewago Township	02211 - Kilbuck Township	02448 - Munhall Borough
01204 - Cumberland Township	02213 - Moon Township	02449 - North Braddock Borough
01208 - Hamilton Township	02214 - North Fayette Township	02450 - Oakdale Borough
01209 - Hamiltonban Township	02215 - Ohio Township	02451 - Oakmont Borough
01213 - Liberty Township	02217 - Richland (expired 01/01/2006)	02453 - Pitcairn Borough
01218 - Reading Township	02219 - South Park Township	02454 - Pleasant Hills Borough
01402 - Arendtsville Borough	02220 - West Deer Township	02455 - Port Vue Borough
01403 - Bendersville Borough	02301 - Pittsburgh City	02456 - Rankin Borough
01404 - Biglerville Borough	02302 - Clairton City	02457 - Rosslyn Farms Borough
01405 - East Berlin Borough	02303 - Duquesne City	02458 - Sewickley Borough
01406 - Fairfield Borough	02304 - Mckeesport City	02459 - Sewickley Heights Borough
01407 - Gettysburg Borough	02401 - Aspinwall Borough	02460 - Sewickley Hills Borough
01408 - Littlestown Borough	02402 - Avalon Borough	02461 - Sharpsburg Borough
01409 - Mcherrystown Borough	02403 - Baldwin Borough	02462 - Springdale Borough
01410 - New Oxford Borough	02404 - Bellevue Borough	02463 - Swissvale Borough
01412 - Bonneauville Borough	02405 - Ben Avon Borough	02464 - Tarentum Borough
01413 - Carroll Valley Borough	02407 - Bethel Park Borough	02466 - Plum Borough
01501 - National Park Service	02408 - Blawnox Borough	02467 - Turtle Creek Borough
01502 - York Springs Latimore Regional	02409 - Brackenridge Borough	02468 - Verona Borough
01503 - Eastern Adams Regional	02410 - Braddock Borough	02469 - Versailles Borough
01601 - Adams County Sheriffs Dept	02411 - Braddock Hills Borough	02470 - Wall Borough
02101 - Baldwin Township	02413 - Brentwood Borough	02472 - West Homestead Borough
02102 - Collier Township	02414 - Bridgeville Borough	02473 - West Mifflin Police Dept
02103 - Cresent Township	02415 - Carnegie Borough	02474 - West View Borough
02104 - East Deer Township	02416 - Castle Shanon Police Dept	02475 - Whitaker Borough
02105 - Elizabeth Township	02418 - Cheswick Borough	02476 - Whitehall Borough
02106 - Harrison Township	02419 - Churchill Borough	02477 - White Oak Borough
02107 - Leet Township	02420 - Coraopolis Borough	02478 - Wilkinsburg Borough
02108 - Town Of Mccandless	02421 - Crafton Borough	02479 - Wilmerding Borough
02109 - Mount Lebanon Township	02422 - Dormont Borough	02480 - Bell Acres Borough
02110 - Neville Township	02423 - Dravosburg Borough	02481 - Franklin Park Police Dept
02111 - North Versailles Township	02424 - East Mckeesport Borough	02490 - Mcdonald Borough
02112 - Ohara Township	02425 - East Pittsburgh Borough	02491 - Trafford Borough Westmoreland Co
02113 - Penn Hills Township	02426 - Edgewood Borough	02501 - Allegheny County
02114 - Reserve Township	02427 - Edgeworth Borough	02502 - Capitol Police Pittsburgh
02115 - Robinson Township	02428 - Elizabeth Borough	02503 - Port Authority Of Allegheny County
02116 - Ross Township	02430 - Etna Borough	02504 - Campus Police Department
02117 - Scott Township	02431 - Forest Hills Borough	02505 - Northern Regional
02118 - Shaler Township	02432 - Fox Chapel Borough	02506 - University Of Pittsburgh
02119 - South Fayette Township	02433 - Glassport Borough	02507 - Chatham College Police
02121 - Springdale Township	02435 - Greentree Borough	02508 - Duquesne University
02122 - Stowe Township	02437 - Heidelberg Borough	02509 - Robert Morris University
02123 - Upper St Clair Township	02438 - Homestead Borough	02601 - Allegheny County Sheriffs Dept
02124 - Wilkins Township	02439 - Ingram Borough	03201 - Bethel Township
02125 - Aleppo Township	02440 - Jefferson Hills Borough	03206 - Cowanshannock Township (expired 08/03)
02126 - Kennedy Township	02441 - Leetdale Borough	03207 - East Franklin Township
02202 - Fawn Township	02442 - Liberty Borough	03208 - Gilpin Township
02203 - Findlay Township	02443 - Lincoln Borough	03210 - Kiskiminetas Township
02204 - Forward Township	02444 - Mckees Rocks Borough	03214 - Manor Township
02207 - Hampton Township	02445 - Millvale Borough	03215 - North Buffalo Township
02208 - Harmar Township	02446 - Monroeville Borough	03216 - Parks Township
02209 - Indiana Township	02447 - Mount Oliver Borough	03223 - South Buffalo Township

03301 - Parker City	04427 - Shippingport Borough	06429 - Wyomissing Borough
03401 - Apollo Borough	04428 - South Heights Borough	06430 - Wyomissing Hills Borough
03405 - Elderton Borough	04430 - Ohioville Borough	06501 - Kutztown University
03406 - Ford City Borough	04440 - Elwood City Borough	06502 - Penn State/Berks Campus
03408 - Freeport Borough	04501 - Penn State Beaver Campus	06503 - Northeastern Berks Regional
03409 - Kittanning Borough	04502 - Raccoon Creek State Park (exp.)	06504 - Northern Berks Regional
03410 - Leechburg Borough	04601 - Beaver County Sheriffs Dept	06505 - Central Berks Regional
03411 - Manorville Borough	05213 - Liberty Township	06506 - French Creek State Park (exp.)
03412 - North Apollo Borough	05401 - Bedford Borough	06601 - Berks County Sheriffs Dept
03414 - Rural Valley Borough (exp. 08/03)	05403 - Everett Borough	07201 - Allegheny Township
03415 - South Bethlehem Borough	05411 - Saxton Borough	07203 - Blair Township
03416 - West Kittanning Borough	05601 - Bedford County Sheriffs Dept	07206 - Freedom
03417 - Worthington Borough	06101 - Colebrookdale District	07207 - Greenfield
03501 - Shannock Valley Regional	06102 - Muhlenberg Township	07210 - Logan Township
03601 - Armstrong County Sheriffs Dept	06103 - Cumru Township	07211 - North Woodbury Township
04101 - Vanport Township	06203 - Amity Township	07301 - Altoona City
04102 - Harmony Township	06204 - Bern Township	07401 - Bellwood Borough
04103 - Hopewell Township	06205 - Bethel Township	07402 - Duncansville Borough
04104 - Patterson Township	06206 - Brecknock Township	07403 - Hollidaysburg Borough
04105 - Rochester Township	06207 - Caernarvon Township	07404 - Martinsburg Borough
04201 - Brighton Township	06208 - Centre Township	07406 - Roaring Spring Borough
04202 - Center Township	06212 - Douglass Township	07407 - Tyrone Borough
04203 - Chippewa Township	06214 - Exeter Township	07408 - Williamsburg Borough
04204 - Darlington Township	06216 - Heidelberg Township	07601 - Blair County Sheriffs Dept
04206 - Franklin Township	06221 - Lower Heidelberg Township	08204 - Athens Township
04208 - Hanover Township	06223 - Marion Township	08219 - Ridgebury Township
04209 - Independence Township	06227 - Oley Township	08231 - Ulster Township
04210 - Marion Township	06233 - Robeson Township	08402 - Athens Borough
04211 - New Sewickley Township	06236 - South Heidelberg Township	08404 - Canton Borough
04212 - North Sewickley Township	06237 - Spring Township	08405 - Leraysville Borough
04214 - Potter Township	06238 - Tilden Township	08406 - Monroe Borough
04216 - Raccoon Township	06239 - Tulpehocken Township	08407 - New Albany Borough
04217 - South Beaver Township	06241 - Upper Bern Township	08408 - Rome Borough
04218 - White Township	06301 - Reading City	08409 - Sayre Borough Police Dept
04301 - Beaver Falls City	06401 - Bally Borough	08410 - South Waverly Borough
04302 - Aliquippa City	06403 - Bernville Borough	08412 - Towanda Borough
04402 - Ambridge Borough	06404 - Birdsboro Borough	08413 - Troy Borough
04403 - Baden Borough	06405 - Boyertown Borough	08414 - Wyalusing Borough
04404 - Beaver Borough	06407 - Fleetwood Borough	08501 - Northeast
04405 - Big Beaver Borough	06408 - Hamburg Borough	08601 - Bradford County Sheriffs Dept
04406 - Bridgewater Borough	06410 - Kutztown Borough	09101 - Bristol Township
04407 - Conway Borough	06411 - Laureldale Borough	09201 - Bedminster Township
04411 - Economy Borough	06414 - Mohnton Borough	09202 - Bensalem Township
04414 - Freedom Borough	06416 - Robesonia Borough	09204 - Buckingham Township
04418 - Hookstown Borough	06418 - Shillington Borough	09205 - Doylestown Township
04419 - Industry Borough	06419 - Shoemakersville Borough	09208 - Falls Township
04420 - Koppel Borough	06420 - Sinking Spring Borough	09210 - Hilltown Township
04421 - Midland Borough	06424 - Wernersville Borough	09211 - Lower Makefield Township
04422 - Monaca Borough	06426 - Leesport Borough Police	09212 - Lower Southampton Township
04423 - New Brighton Borough	06427 - West Reading Borough	09213 - Middletown Township
04426 - Rochester Borough	06428 - Womelsdorf Borough	09215 - New Britain Township

09216 - Newtown Township	10416 - Prospect Borough	11504 - Northern Cambria Regional
09218 - Northampton Township	10417 - Saxonburg Borough	11505 - Northern Cambria Borough
09219 - Plumstead Township	10418 - Slippery Rock Borough	11601 - Cambria County Sheriffs Dept
09220 - Richland Township Police Dept	10422 - Zelenople Borough	12402 - Emporium Borough
09221 - Solebury Township	10430 - Freeport Borough	12501 - Bureau of Forestry (expired)
09222 - Springfield Township	10501 - Slippery Rock University	12601 - Cameron County Sheriffs Dept
09223 - Tinicum Township	10502 - Moraine State Park Rangers (expired)	13202 - East Penn Township
09224 - Upper Makefield Township	10503 - Butler County Comm College Police	13203 - Franklin Township
09225 - Upper Southampton Township	10601 - Butler County Sheriffs Dept	13204 - Kidder Township
09226 - Warminster Township	11101 - Stoney Creek Township	13208 - Mahoning Township
09227 - Warrington Township	11201 - Adams Township	13401 - Beaver Meadows Borough
09228 - Warwick Township	11204 - Blacklick Township	13404 - Jim Thorpe Borough
09401 - Bristol Borough	11205 - Cambria Township	13405 - Lansford Borough
09402 - Chalfont Borough	11208 - Conemaugh Township	13406 - Lehighon Borough
09403 - Doylestown Borough	11209 - Cresson Township	13407 - Palmerton Borough
09404 - Dublin Borough	11210 - Croyle Township	13409 - Summit Hill Borough
09405 - Hulmeville Borough	11211 - Dean Township	13410 - Weatherly Borough
09406 - Ivyland Borough	11213 - East Taylor Township	13411 - Weissport Borough
09407 - Langhorne Borough	11214 - Elder Township	13412 - Nesquehoning Borough
09408 - Langhorne Manor Borough	11215 - Gallitzin Township	13501 - Hickory Run State Park (expired)
09409 - Morrisville Borough	11216 - Jackson Township	13601 - Carbon County Sheriffs Dept
09410 - New Britain Borough	11222 - Richland Township	14206 - Ferguson Township
09411 - New Hope Borough	11223 - Summerhill Township	14216 - Patton Township
09412 - Newtown Borough	11224 - Susquehanna Township	14221 - Spring Township
09413 - Pennel Borough	11225 - Upper Yoder Township	14401 - Bellefonte Borough
09414 - Perkasie Borough	11226 - Washington Township	14406 - Philipsburg Borough
09415 - Quakertown Borough	11227 - West Carroll Township	14410 - State College Borough
09421 - Tullytown Borough	11301 - Johnstown City	14501 - Penn State University
09422 - Yardley Borough	11401 - Ashville Borough	14601 - Centre County Sheriffs Dept
09430 - Telford Borough	11404 - Carrolltown Borough	15101 - Caln Township
09501 - Tyler State Park (expired)	11407 - Cresson Borough	15201 - Birmingham Township
09502 - Pennridge Regional	11409 - Dale Borough	15206 - East Coventry Township
09503 - Bucks County Park Rangers	11410 - East Conemaugh Borough	15207 - East Fallowfield Township
09504 - Nockamixon State Park (expired)	11411 - Ebensburg Borough	15209 - East Marlborough Township
09601 - Bucks County Sheriffs Dept	11413 - Ferndale Borough	15212 - East Pikeland Township
10101 - Butler Township	11414 - Franklin Borough	15213 - East Vincent Township
10201 - Adams Township	11415 - Gallitzin Borough	15214 - East Whiteland Township
10204 - Buffalo Township	11416 - Geistown Borough Police Dept	15215 - Easttown Township
10209 - Clinton Township By Psp	11417 - Hastings Borough	15218 - Highland Township
10212 - Cranberry Township	11418 - Lilly Borough	15219 - Honey Brook Township
10216 - Franklin Township	11420 - Loretto Borough	15225 - New Garden Township
10217 - Jackson Township	11421 - Nanty Glo Borough	15228 - North Coventry Township
10219 - Lancaster Township	11422 - Patton Borough	15232 - Sadsbury Township
10222 - Middlesex Township	11423 - Portage Borough	15233 - Schuylkill Township
10226 - Penn Township	11424 - Sankertown Borough	15236 - Tredyffrin Township
10301 - Butler City	11426 - South Fork Borough	15238 - Upper Uwchlan Township
10402 - Callery Borough	11430 - Tunnelhill Borough	15239 - Uwchlan Township
10407 - Evans City Borough	11431 - Vintondale Borough	15240 - Valley Township
10410 - Harrisville Borough	11434 - Northern Cambria (Borough)	15244 - West Brandywine Township
10412 - Mars Borough	11501 - West Hills Regional	15245 - West Caln Township
10414 - Petrolia Borough	11502 - University Of Pittsburgh Johnstown	15246 - West Fallowfield Township
10415 - Portersville Borough	11503 - Prince Gallitzin State Park (expired)	15247 - West Goshen Township

15250 - West Nottingham Township	18301 - Lock Haven City	21409 - Shippensburg Borough
15251 - West Pikeland Township	18401 - Avis Borough	21410 - Shiremanstown Borough
15252 - West Sadsbury Township	18404 - Loganton Borough	21501 - Mid Cumberland Valley Regional
15253 - West Vincent Township	18405 - Mill Hall Borough	21502 - Shippensburg University
15254 - West Whiteland Township	18406 - Renovo Borough	21503 - West Shore Regional Police Department
15256 - Willistown Township	18501 - Bureau of Forestry (expired)	21504 - Kings Gap State Park (expired)
15301 - Coatesville City	18601 - Clinton County Sheriffs Dept	21505 - Colonel Denning State Park (expired)
15403 - Downingtown Borough	19202 - Benton Township	21506 - Pine Grove Furnace State Park (expired)
15406 - Kennett Square Borough	19203 - Briar Creek Township	21601 - Cumberland County Sheriffs Dept
15407 - Malvern Borough	19204 - Catawissa Township	22101 - Susquehanna Township
15408 - Modena Borough	19206 - Conyngham Township	22102 - Swatara Township
15409 - Oxford Borough	19209 - Greenwood Township	22103 - Lower Swatara Township
15410 - Parkesburg Borough	19210 - Hemlock Township	22202 - Derry Township
15411 - Phoenixville Borough	19212 - Locust Township	22208 - Lower Paxton Township
15412 - South Coatesville Borough	19213 - Madison Township	22220 - Wiconisco Township
15413 - Spring City Borough	19214 - Main Township	22301 - Harrisburg City
15414 - West Chester Borough	19216 - Montour Township	22402 - Dauphin Borough
15415 - West Grove Borough	19222 - Scott Township	22403 - Elizabethtown Borough
15501 - Va Medical Center	19223 - South Center Township	22405 - Halifax (Borough)
15502 - Westtown/East Goshen Regional	19401 - Benton Borough	22406 - Highspire Borough
15503 - Brandywine Regional	19402 - Berwick Borough	22407 - Hummelstown Borough
15504 - West Chester University Police Dept	19405 - Catawissa Borough	22408 - Lykens Borough
15601 - Chester County Sheriffs Dept	19407 - Millville Borough	22409 - Middletown Borough
16402 - Clarion Borough	19408 - Orangeville Borough	22410 - Millersburg Borough
16403 - East Brady Borough Police Dept	19501 - Bloomsburg Borough	22411 - Paxtang Borough
16406 - Knox Borough	19502 - Bloomsburg University	22412 - Penbrook Borough
16407 - New Bethlehem Borough	19601 - Columbia County Sheriffs Dept	22413 - Royalton Borough
16408 - Rimersburg Borough	20230 - Vernon Township	22414 - Steelton Borough
16501 - Clarion University	20233 - West Mead Township	22416 - Williamstown Borough
16502 - Cook Forest State Park (expired)	20301 - Meadville City	22501 - State Capital
16601 - Clarion County Sheriffs Dept	20302 - Titusville City	22502 - Penn State Harrisburg
17212 - Decatur Township	20402 - Cambridge Springs Borough	22503 - Harrisburg Area Community College
17217 - Greenwood Township	20404 - Cochranon Borough	22504 - Harrisburg International Airport
17223 - Lawrence Township	20406 - Conneautville Borough	22505 - Halifax Area Regional
17228 - Sandy Township	20408 - Linesville Boro	22506 - DCNR - Bureau of Forestry
17301 - Dubois City	20414 - Woodcock Borough	22601 - Dauphin County Sheriffs Dept
17403 - Chester Hill Borough	20501 - Pymatuning State Park (expired)	22602 - Dauphin County District Attorney's Office
17404 - Clearfield Borough	20502 - Conneaut Lake Regional	23101 - Aston Township
17405 - Coalport Borough	20601 - Crawford County Sheriffs Dept	23102 - Darby Township
17406 - Curwensville Borough	21101 - East Pennsboro Township	23103 - Haverford Township
17409 - Houtzdale Borough	21102 - Lower Allen Township	23104 - Lower Chichester Township
17415 - Osceola Mills Borough	21103 - Hampden Township	23105 - Nether Providence Township
17501 - Clearfield County Sheriffs	21104 - Upper Allen Township	23106 - Radnor Township
17502 - Morris Cooper Regional	21206 - Middlesex Township	23107 - Ridley Township
17601 - Clearfield County Sheriffs Dept	21208 - North Middleton Township	23108 - Springfield Township
18201 - Allison Township	21212 - Silver Spring Township	23109 - Tinicum Township
18204 - Castanea Township	21401 - Camp Hill Borough	23110 - Upper Chichester Township
18205 - Chapman Township	21402 - Carlisle Borough	23111 - Upper Darby Township
18213 - Lamar Township	21404 - Mechanicsburg Borough	23112 - Marple Township
18217 - Pine Creek Township	21405 - Mount Holly Springs Borough	23201 - Bethel Township
18218 - Porter Township	21407 - New Cumberland Borough	23203 - Chester Township
18221 - Woodward Township	21408 - Newville Borough	23208 - Newtown Township

23301 - Chester City	26211 - Luzerne Township	32407 - Homer City Borough
23401 - Aldan Borough	26216 - Redstone Township	32408 - Indiana Borough
23402 - Brookhaven Borough	26222 - Upper Tyrone Township	32410 - Marion Center Borough
23404 - Clifton Heights Borough	26223 - Washington Township	32412 - Saltsburg Borough
23405 - Collingdale Borough	26224 - Wharton Township	32501 - Indiana University Of Pa
23406 - Colwyn Borough	26301 - Connellsville City	32502 - Yellow Creek State Park (expired)
23407 - Darby Borough	26302 - Uniontown City	32601 - Indiana County Sheriffs Dept
23408 - East Lansdowne Borough	26401 - Belle Vernon Borough	33402 - Brockway Borough
23409 - Eddystone Borough	26402 - Brownsville Borough	33403 - Brookville Borough
23410 - Folcroft Borough	26404 - Dunbar Borough	33406 - Punxsutawney Police
23411 - Glenolden Borough	26405 - Everson (Borough)	33407 - Reynoldsville Borough
23412 - Lansdowne Borough	26406 - Fairchance Borough Police Dept	33408 - Summerville
23413 - Marcus Hook Borough	26407 - Fayette City Borough	33409 - Sykesville Borough
23414 - Media Borough	26409 - Masontown Borough	33601 - Jefferson County Sheriffs Dept
23415 - Millbourne Borough	26410 - Newell Borough	34207 - Milford Township
23416 - Morton Borough	26411 - Ohiopyle Borough	34401 - Mifflin Boro Police Department
23417 - Norwood Borough	26412 - Perryopolis Borough	34402 - Mifflintown Borough
23418 - Parkside Borough	26413 - Point Marion Borough	34403 - Port Royal Borough
23419 - Prospect Park Borough	26414 - Smithfield Borough	34601 - Juniata County Sheriffs Dept
23420 - Ridley Park Borough	26415 - South Connellsville Borough	35201 - Abington Township
23423 - Sharon Hill Borough	26430 - Seven Springs Borough	35203 - Carbondale Township
23424 - Swarthmore Borough	26501 - Ohiopyle State Park	35205 - Covington Township
23425 - Trainer Borough	26502 - Laurel Ridge State Park (expired)	35207 - Fell Township
23426 - Upland Borough	26503 - Southwest Regional	35208 - Glenburn Township
23427 - Yeadon Borough	26601 - Fayette County Sheriffs Dept	35209 - Greenfield Township
23501 - Cheyney University	27401 - Tionesta Borough	35210 - Jefferson Township
23502 - Delaware County Park	27601 - Forest County Sheriffs Dept	35214 - Newton Township
23503 - Ridley Creek State Park (exp)	28215 - Washington Township	35217 - Roaring Brook Township
23601 - Delaware County Sheriffs Dept	28401 - Chambersburg	35218 - Scott Township
24301 - Saint Marys City	28402 - Greencastle Borough	35219 - South Abington Township
24401 - Johnsonburg Borough	28403 - Mercersburg Borough	35301 - Carbondale City
24402 - Ridgway Borough	28406 - Waynesboro Borough	35302 - Scranton City
24601 - Elk County Sheriffs Dept	28502 - Psu Police Services	35401 - Archbald Borough
25101 - Lawrence Park Township	28601 - Franklin County Sheriffs Dept	35402 - Blakely Borough
25213 - Millcreek Township	29401 - Mcconnellsburg Borough	35404 - Clarks Summit Borough
25301 - Corry City	29601 - Fulton County Sheriffs Dept	35405 - Dalton Borough
25302 - Erie City	30203 - Cumberland Township	35406 - Dickson City Borough
25401 - Albion Borough	30401 - Carmichaels Borough	35407 - Dunmore Borough
25404 - Edinboro Borough	30406 - Wayneburg Borough	35408 - Jermyn Borough
25407 - Girard Borough	30601 - Greene County Sheriffs Dept	35409 - Mayfield Borough
25408 - Lake City Borough	31402 - Milford Borough	35410 - Moosic Borough
25411 - North East Borough	31407 - Huntingdon Borough	35411 - Moscow Borough
25412 - Platea Borough	31408 - Mapleton Depot Borough	35412 - Old Forge Borough
25413 - Union City Borough	31411 - Mount Union Borough	35413 - Olyphant Borough
25416 - Wesleyville Borough	31415 - Saltillo Borough	35414 - Taylor Borough
25501 - Presque Isle State Park (expired)	31501 - Juniata College	35415 - Throop Borough
25502 - Edinboro State University	31502 - Juniata Valley Regional	35416 - Vandling Borough
25503 - Penn State Behrend	31601 - Huntingdon County Sheriffs Dept	35417 - Jessup Borough
25504 - Mercyhurst College	32224 - Young Township	35501 - State Capitol Police Of Scranton
25601 - Erie County Sheriffs Dept	32402 - Blairsville Borough	35502 - Penn State Worthington Scranton
26203 - Connellsville Township	32403 - Cherry Tree Borough	35503 - Lackawanna County Sheriff
26207 - German Township	32404 - Clymer Borough	35601 - Lackawanna County Sheriffs Dept



36101 - Manheim Township	37406 - South New Castle	40219 - Jenkins Township
36201 - Bart Township	37408 - Wampum Borough	40220 - Kingston Township
36202 - Brecknock Township	37410 - S N P J Borough	40221 - Lake Township
36204 - Clay Township	37501 - Northwest Lawrence Regional	40222 - Lehman Township
36206 - Conestoga Township (Exp)	37601 - Lawrence County Sheriffs Dept	40224 - Pittston Township
36210 - East Cocalico Township	38101 - Annville Township	40225 - Plymouth Township
36213 - East Earl Township	38201 - Bethel Township	40226 - Rice Township
36214 - East Hempfield Township	38204 - Heidelberg Township	40227 - Ross Township
36215 - East Lampeter Township	38206 - Millcreek Township	40228 - Salem Township
36218 - Ephrata Township	38207 - North Annville Township	40230 - Sugarloaf Township
36223 - Manor Township	38208 - North Cornwall Township	40232 - Wright Township
36225 - Mount Joy Township (Exp)	38209 - North Lebanon Township	40301 - Hazleton City
36227 - Penn Township	38210 - North Londonderry Township	40302 - Nanticoke City
36228 - Pequea Township (Exp)	38211 - South Annville Township	40303 - Pittston City
36235 - Warwick Township	38212 - South Lebanon Township	40304 - Wilkes Barre City
36237 - West Donegal Township (Exp)	38213 - South Londonderry Township	40401 - Ashley Borough
36238 - West Earl Township	38301 - Lebanon City	40402 - Avoca Borough
36239 - West Hempfield Township	38401 - Cleona Borough	40403 - Conyngham Borough
36240 - West Lampeter Twp	38402 - Cornwall Borough	40404 - Courtdale Borough
36301 - Lancaster City	38404 - Mount Gretna Borough	40405 - Dallas Borough
36402 - Akron Borough	38405 - Myerstown Borough	40406 - Dupont Borough
36403 - Christiana Police Dept	38406 - Palmyra Borough	40407 - Duryea Borough
36404 - Columbia Borough	38407 - Richland Borough	40408 - Edwardsville Borough
36407 - Elizabethtown Borough	38501 - Fort Indiantown Gap Police Force	40409 - Exeter Borough
36408 - Ephrata Borough	38601 - Lebanon County Sheriffs Dept	40410 - Forty Fort Borough
36409 - Lititz Borough	39101 - Salisbury Township	40411 - Freeland Borough
36410 - Manheim Borough	39102 - Whitehall Township	40412 - Hughestown Borough
36412 - Millersville Borough	39103 - South Whitehall Township	40414 - Kingston Borough
36413 - Mount Joy Borough	39204 - Lower Milford Township	40415 - Laflin Borough
36415 - New Holland Police Dept.	39211 - Upper Saucon Township	40416 - Larksville Borough
36416 - Quarryville Borough	39301 - Allentown City	40418 - Luzerne Borough
36417 - Strasburg Borough	39401 - Alburtis Borough	40419 - Nescopeck Borough
36501 - Millersville University	39402 - Catasauqua Borough	40421 - Nuangola Borough
36502 - Elizabethtown College	39403 - Coopersburg Borough	40422 - Plymouth Borough
36503 - Southern Regional	39404 - Coplay Borough	40423 - Pringle Borough
36504 - Susquehanna Regional	39405 - Emmaus Borough	40424 - Shickshinny Borough
36505 - Northwest Lancaster County	39406 - Fountain Hill Borough	40425 - Sugar Notch Borough
36601 - Lancaster County Sheriffs Dept	39407 - Macungie Borough	40426 - Swoyersville Borough
37202 - Hickory Township	39408 - Slatington Borough	40427 - Warrior Run Borough
37203 - Little Beaver Township	39501 - Lehigh Valley International Airport	40428 - West Hazleton Borough
37204 - Mahoning Township	39502 - Allentown-Bethlehem-Easton Airport	40429 - West Pittston Borough
37205 - Neshannock Township	39503 - Allentown College	40430 - West Wyoming Borough
37206 - North Beaver Township	39601 - Lehigh County Sheriffs Dept	40431 - White Haven Borough
37207 - Perry Township	40101 - Hanover Township	40432 - Wyoming Borough
37209 - Pulaski Township	40102 - Newport Township	40434 - Harveys Lake Borough
37211 - Shenango Township	40103 - Plains Township	40501 - Psu Police Hazleton Campus
37214 - Union Township	40104 - Wilkes Barre Township	40502 - Ricketts Glen State Park (exp)
37216 - Wayne Township	40204 - Butler Township	40601 - Luzerne County Sheriffs Dept
37301 - New Castle City	40206 - Dallas Township	41207 - Clinton Township
37401 - Bessemer Borough	40209 - Exeter Township	41227 - Muncy Township
37403 - Ellwood City Borough	40211 - Fairview Township	41230 - Old Lycoming Township
37405 - New Wilmington Borough	40218 - Jackson Township	41235 - Porter Township

41240 - Watson Township	45402 - East Stroudsburg Borough	46421 - Souderton Borough
41301 - Williamsport City	45404 - Stroudsburg Borough	46422 - Telford Borough (exp)
41401 - Duboisstown Borough	45501 - Pocono Mountain Regional	46424 - West Conshohocken Borough
41402 - Hughesville Borough	45502 - East Stroudsburg University	46501 - Upper Perk Police District
41403 - Jersey Shore Borough	45503 - Stroud Area Regional	46502 - National Park Service Valley Forge
41404 - Montgomery Borough	45601 - Monroe County Sheriffs Dept	46601 - Montgomery Cty Sheriffs Dept
41405 - Montoursville Borough	46101 - Abington Township	47206 - Mahoning Township
41406 - Muncy Borough	46102 - Cheltenham Township	47401 - Danville Borough
41409 - South Williamsport Borough	46103 - Hatfield Township	47601 - Montour County Sheriffs Dept
41501 - Penn College	46104 - Lower Merion Township	48101 - Bethlehem Township
41601 - Lycoming County Sheriffs Dept	46105 - Lower Moreland Township	48203 - Bushkill Township
42202 - Bradford Township	46106 - Lower Pottsgrove Township	48205 - Forks Township
42204 - Corydon Township (Exp)	46107 - Plymouth Township	48207 - Lehigh Township
42206 - Foster Township	46108 - Springfield Township	48208 - Lower Mt Bethel Township
42207 - Hamilton Township Police Dept	46109 - Upper Dublin Township	48210 - Lower Saucon Township
42213 - Otto Township	46110 - Upper Moreland Township	48211 - Moore Township
42301 - Bradford City	46111 - West Norriton Township	48212 - Palmer Township
42401 - Eldred Borough	46112 - West Pottsgrove Township	48213 - Plainfield Township
42402 - Kane Borough	46113 - Upper Gwynedd Township	48215 - Upper Nazareth Township
42403 - Lewis Run Borough	46114 - Upper Pottsgrove Township	48216 - Washington Township
42404 - Mount Jewett Borough	46201 - Douglass Township	48301 - Bethlehem City
42405 - Port Allegany Borough	46202 - East Norriton Township	48302 - Easton City
42406 - Smethport Borough	46203 - Franconia Township	48401 - Bangor Borough
42501 - Otto-Eldred Regional	46204 - Horsham Township	48404 - East Bangor Borough
42601 - McKean County Sheriffs Dept	46205 - Limerick Township	48405 - Freemansburg Borough
43209 - Hempfield Township	46206 - Lower Frederick Township	48407 - Hellertown Borough
43220 - Pymatuning Township	46207 - Lower Gwynedd Township	48408 - Nazareth Area
43224 - Shenango Township	46208 - Lower Providence Township	48409 - Northampton Borough
43225 - South Pymatuning Township	46209 - Lower Salford Township	48410 - North Catasauqua
43302 - Sharon City	46210 - Marlborough Township	48411 - Pen Argyl Borough
43303 - Hermitage City	46211 - Montgomery Township	48412 - Portland Borough
43403 - Greenville Borough - (No used)	46212 - New Hanover Township	48413 - Roseto Borough
43404 - Grove City Borough	46216 - Towamencin Township	48414 - Stockertown Borough
43406 - Jamestown Borough	46220 - Upper Merion Township	48415 - Tatamy Borough
43407 - Mercer Borough	46222 - Upper Providence Township	48416 - Walnutport Borough
43409 - Sandy Lake Borough	46224 - Whitmarsh Township	48418 - Wilson Borough
43410 - Sharpsville Borough	46225 - Whitpain Township	48419 - Wind Gap Borough
43412 - Stoneboro Borough	46401 - Ambler Borough	48501 - Lehigh University
43501 - Southwest Mercer County	46402 - Bridgeport Borough	48502 - Colonial Regional
43502 - Jefferson/Clark Regional	46403 - Bryn Athyn Borough	48503 - Moravian College
43503 - Greenville-West Salem	46404 - Collegeville Borough	48601 - Northampton County Sheriffs Dept
43504 - Thiel College Campus	46405 - Conshohocken Borough	49101 - Coal Township
43601 - Mercer County Sheriffs Dept	46408 - Hatboro Borough	49209 - Lower Mahanoy Township
44201 - Armagh Township	46410 - Jenkintown Borough	49210 - Mount Carmel Township
44206 - Granville Township	46411 - Lansdale Borough	49211 - Point Township
44209 - Union Township	46412 - Narberth Borough	49212 - Ralpho Township
44501 - Mifflin County Regional	46413 - Norristown Borough	49301 - Shamokin City
44601 - Mifflin County Sheriffs Dept	46414 - North Wales Borough	49302 - Sunbury City
45201 - Barrett Township	46416 - Pottstown Borough	49402 - Kulpmont Borough
45209 - Pocono Township	46418 - Rockledge Borough	49403 - Marion Heights Boro
45214 - Stroud Township	46419 - Royersford Borough	49405 - Milton Borough
45401 - Delaware Water Gap Borough	46420 - Schwenksville Borough	49406 - Mount Carmel Borough

49407 - Northumberland Borough	53401 - Ashland Borough	55423 - Seven Springs Borough
49408 - Riverside Borough	53402 - Auburn Borough	55424 - Indian Lake Borough
49411 - Watsontown Borough	53403 - Coaldale Borough	55501 - Laurel Hill State Park (expired)
49601 - Northumberland Cty Sheriffs Dept	53404 - Cressona Borough	55601 - Somerset County Sheriffs Dept
50204 - Greenwood Township	53406 - Frackville Borough	56501 - Worlds End State Park (expired)
50211 - Oliver Township	53407 - Gilberton Borough	56601 - Sullivan County Sheriffs Dept
50212 - Penn Township	53408 - Girardville Borough	57201 - Apolacon Township
50213 - Rye Township	53409 - Gordon Borough	57207 - Clifford Township
50403 - Duncannon Borough	53411 - Mahanoy City Borough	57211 - Gibson Township
50406 - Marysville Borough	53412 - Mcadoo Borough	57215 - Herrick Township
50407 - Millerstown Borough	53413 - Mechanicsville Borough	57225 - Silver Lake Township
50409 - Newport	53415 - Minersville Borough	57401 - Forest City Borough
50501 - Little Buffalo State Park (expired)	53416 - Mount Carbon Borough	57405 - Hop Bottom Borough
50601 - Perry County Sheriffs Dept	53417 - New Philadelphia Borough	57406 - Lanesboro Borough
51210 - Shohola Township	53419 - Orwigsburg Borough	57408 - Montrose Borough
51211 - Westfall Township	53420 - Palo Alto Borough	57410 - Oakland Borough
51401 - Matamoras Borough	53421 - Pine Grove Borough	57411 - Susquehanna Borough
51402 - Milford Borough	53422 - Port Carbon Borough	57412 - Thompson Borough
51501 - Delaware WaterGap NationalPark	53424 - Ringtown Borough	57413 - Uniondale Borough
51502 - Promised Land State Park (Dcncr)	53425 - Saint Clair Borough	57501 - Municipal
51601 - Pike County Sheriffs Dept	53426 - Schuylkill Haven Borough	57601 - Susquehanna County Sheriffs Dept
52201 - Abbott Township	53427 - Shenandoah Borough	58213 - Gaines Township
52217 - Roulette Township	53428 - Tamaqua Borough	58216 - Lawrence Township
52221 - Sweden Township	53429 - Tower City Borough	58220 - Nelson Township
52224 - West Branch Township	53430 - Tremont Borough	58221 - Osceola Township
52401 - Austin Borough	53601 - Schuylkill County Sheriffs Dept	58401 - Blossburg Borough
52402 - Coudersport Borough	54211 - Spring Township	58402 - Elkland Borough
52403 - Galeton Borough	54401 - Beavertown Borough	58403 - Knoxville Borough
52406 - Shinglehouse Borough	54403 - Middleburg	58404 - Lawrenceville Borough
52601 - Potter County Sheriffs Dept	54404 - Selinsgrove Borough	58406 - Mansfield Borough
53202 - Blythe Township	54405 - Shamokin Dam Borough	58408 - Tioga Borough
53203 - Branch Township	54601 - Snyder County Sheriffs Dept	58409 - Wellsboro Borough
53204 - Butler Township	55205 - Conemaugh Township	58410 - Westfield Borough
53205 - Cass Township	55206 - Elk Lick Township	58501 - Mansfield University Campus
53206 - Delano Township	55218 - Paint Township	58502 - Bureau of Forestry (expired)
53208 - East Norwegian	55220 - Shade Township	58601 - Tioga County Sheriffs Dept
53209 - East Union Township	55224 - Summit Township Police Dept	59202 - East Buffalo Township
53213 - Hegins Township	55402 - Benson Borough	59401 - Hartleton Borough
53215 - Kline Township	55403 - Berlin Borough	59402 - Lewisburg Borough
53216 - Mahanoy Township	55404 - Boswell Borough	59403 - Mifflinburg Borough
53217 - New Castle Township	55406 - Central City Borough	59404 - New Berlin Borough
53219 - North Union Township	55407 - Confluence Borough	59502 - Bucknell University
53220 - Norewegian Township	55408 - Garrett Borough	59601 - Union County Sheriffs Dept
53224 - Reilly Township	55409 - Hooversville Borough	60301 - Franklin City
53225 - Rush Township	55410 - Jennerstown Borough	60302 - Oil City
53226 - Ryan Township	55411 - Meyersdale Borough	60403 - Emlenton Borough
53227 - Schuylkill Township	55414 - Paint Borough	60405 - Polk Borough Police Dept
53230 - Union Township	55415 - Rockwood Borough	60409 - Sugarcreek Borough
53232 - Walker Township	55416 - Salisbury Borough	60501 - Two Mile Run County Park
53236 - West Mahanoy Township	55418 - Somerset Borough	60601 - Venango County Sheriffs Dept
53237 - West Penn Township	55419 - Stoystown Borough	61204 - Conewango Township
53301 - Pottsville City	55422 - Windber Borough	61218 - Sheffield Township

61301 - Warren City	64103 - Rostraver Township	65403 - Meshoppen Borough
61404 - Tidioute Borough	64201 - Allegheny Township	65404 - Nicholson Borough
61406 - Youngsville Borough	64202 - Bell Township	65405 - Tunkhannock Borough
61601 - Warren County Sheriffs Dept	64210 - Ligonier Township	65601 - Wyoming County Sheriffs Dept
62101 - East Bethlehem Township	64213 - Saint Clair Township	66101 - Spring Garden Township
62205 - Carroll Township	64218 - Upper Burrell Township	66102 - York Township
62206 - Cecil Township	64219 - Washington Township	66103 - Penn Township
62207 - Chartiers Township	64301 - Arnold City	66201 - Carroll Township
62209 - Donegal Township	64302 - Greensburg City	66204 - Conewago Township
62211 - Fallowfield Township	64303 - Jeannette	66208 - Fairview Township
62212 - Hanover Township	64304 - Monessen City	66211 - Heidelberg Township
62214 - Independence Township	64305 - New Kensington City	66212 - Hellam Township
62215 - Jefferson Township	64306 - Lower Burrell City	66214 - Jackson Township
62217 - Mount Pleasant Township	64401 - Adamsburg Borough	66216 - Lower Windsor Township
62219 - North Franklin Township	64403 - Avonmore Borough	66218 - Manheim Township
62220 - North Strabane Township	64404 - Bolivar Borough	66220 - Newberry Township
62222 - Peters Township	64405 - Derry Borough	66221 - North Codorus Township
62224 - Smith Township	64407 - East Vandergrift Borough	66222 - North Hopewell Township
62227 - South Strabane Township	64410 - Hyde Park Borough	66227 - Springettsbury Township
62228 - Union Township	64411 - Irwin Borough	66231 - West Manchester Township
62231 - West Pike Run Township	64412 - Latrobe Borough	66232 - West Manheim Township
62301 - Monongahela City	64413 - Ligonier Borough	66233 - Windsor Township
62302 - Washington City	64415 - Manor Borough	66301 - York City
62402 - Beallsville Borough	64416 - Mount Pleasant Borough	66410 - Glen Rock Borough
62403 - Bentleyville Borough	64418 - New Florence Boro	66413 - Hanover Borough
62404 - Burgettstown Borough	64419 - Delmont Borough	66424 - Red Lion Borough
62405 - California Borough	64420 - North Belle Vernon Borough	66428 - Stewartstown Borough
62406 - Canonsburg Borough	64421 - North Irwin Borough	66430 - West York Borough
62407 - Centerville Borough	64422 - Oklahoma Borough	66433 - Wrightsville Borough
62408 - Charleroi Borough	64424 - Scottdale Borough	66501 - Northern York Regional
62409 - Claysville Borough	64425 - Seward Borough	66502 - Northeastern York Regional
62410 - Coal Center Borough	64427 - South Greensburg Borough	66503 - Codorus State Park (expired)
62413 - Donora Borough	64428 - Southwest Greensburg Borough	66504 - Southern Regional Police
62415 - East Washington Borough	64429 - Sutersville Borough	66505 - York Area Regional
62419 - Houston Borough	64430 - Trafford Borough	66506 - Gifford Pinchot State Park (expired)
62420 - Long Branch Borough	64431 - Vandergrift Borough	66507 - Southwestern Regional Police
62422 - McDonald Borough	64432 - West Leechburg Borough	66601 - York County Sheriffs Dept
62423 - Midway Borough	64433 - West Newton Borough	67301 - Philadelphia City
62425 - North Charleroi Borough	64435 - Youngwood Borough	67501 - Delaware River Port Authority
62431 - West Brownsville Borough	64437 - Murrysville Borough	67502 - Burlington County Bridge Comm
62501 - California University	64501 - Westmoreland County	67503 - Philadelphia Naval Base
62502 - R E S A Regional	64502 - Seton Hill College	67504 - University Of Pennsylvania
62503 - Ell-Co Regional	64503 - Keystone State Park (expired)	67505 - Temple University
62504 - Washington Co Sheriff	64601 - Westmoreland County Sheriffs Dept	67601 - Philadelphia County Sheriffs Dept
62601 - Washington County Sheriffs Dept	65204 - Exeter Township	68000 - Pa State Police
63211 - Lehigh Township	65205 - Falls Township	6800I - Commander Area I PA State Police
63402 - Hawley Borough	65208 - Mehoopany Township	6800V - Commander Area V PA State Pol
63403 - Honesdale Borough	65214 - Noxen Township	680II - Commander Area II PA State Police
63406 - Waymart Borough	65215 - Overfield Township	680IV - Commander Area IV PA State Pol
63601 - Wayne County Sheriffs Dept	65216 - Tunkhannock Township	68A00 - Troop A Headquarters
64101 - North Huntingdon Township	65401 - Factoryville Borough	68A01 - Greensburg State Police
64102 - Penn Township	65402 - Laceyville Borough	68A02 - Ebensburg State Police

68A03 - Indiana State Police	68H05 - Newport State Police	68S11 - Chambersburg State Police
68A04 - Kiski Valley State Police	68H06 - Gettysburg State Police	68S12 - Gibson State Police
68A06 - Somerset State Police	68H07 - York State Police	68S13 - Harrisburg State Police
68B00 - Troop B Headquarters	68III - Commander Area III PA State Police	68S14 - Belle Vernon State Police
68B01 - Washington State Police	68J00 - Troop J Headquarters	68S15 - York State Police
68B02 - Belle Vernon State Police	68J01 - Lancaster State Police	68S16 - Findlay State Police
68B03 - Pittsburgh State Police	68J02 - Avondale State Police	68S25 - Blooming Grove State Police
68B04 - Uniontown State Police	68J03 - Embreeville State Police	68T00 - Highspire State Police
68B05 - Waynesburg State Police	68J05 - Ephrata State Police	68T01 - Highspire State Police
68C00 - Troop C Headquarters	68K00 - Troop K Headquarters	68T02 - Gibsonia State Police
68C01 - Punxsutawney State Police	68K01 - Philadelphia State Police	68T03 - Somerset State Police
68C02 - Clarion State Police	68K02 - Media State Police	68T04 - Everett State Police
68C03 - Clearfield State Police	68K03 - Skippack State Police	68T05 - Newville State Police
68C04 - Dubois State Police	68L00 - Troop L Headquarters	68T06 - Bowmansville State Police
68C05 - Kane State Police	68L01 - Reading State Police	68T07 - King Of Prussia State Police
68C06 - Ridgway State Police	68L02 - Jonestown State Police	68T08 - Pocono State Police
68C07 - Tionesta State Police	68L03 - Frackville State Police	68T09 - New Stanton State Police
68D00 - Troop D Headquarters	68L04 - Hamburg State Police	68Z99 - Unknown State Police Station
68D01 - Butler State Police	68L07 - Schuylkill Haven State Police	
68D02 - Kittanning State Police	68M00 - Troop M Headquarters	
68D03 - Mercer State Police	68M01 - Bethlehem State Police	
68D04 - Beaver Falls State Police	68M02 - Dublin State Police	
68D06 - New Castle State Police	68M03 - Trevese State Police	
68E00 - Troop E Headquarters	68M05 - Fogelsville State Police	
68E01 - Erie State Police	68M06 - Belfast State Police	
68E02 - Corry State Police	68N00 - Troop N Headquarters	
68E03 - Franklin State Police	68N01 - Hazleton State Police	
68E04 - Girard State Police	68N02 - Bloomsburg State Police	
68E05 - Meadville State Police	68N03 - Fern Ridge State Police	
68E06 - Warren State Police	68N04 - Lehighton State Police	
68F00 - Troop F Headquarters	68N06 - Swiftwater State Police	
68F01 - Montoursville State Police	68P00 - Troop P Headquarters	
68F02 - Coudersport State Police	68P01 - Wyoming State Police	
68F03 - Emporium State Police	68P02 - Laporte State Police	
68F04 - Lamar State Police	68P04 - Shickshinny State Police	
68F05 - Mansfield State Police	68P05 - Towanda State Police	
68F06 - Milton State Police	68P06 - Tunkhannock State Police	
68F07 - Selinsgrove State Police	68R00 - Troop R Headquarters	
68F08 - Stonington State Police	68R01 - Dunmore State Police	
68G00 - Troop G Headquarters	68R03 - Honesdale State Police	
68G01 - Hollidaysburg State Police	68R04 - Blooming Grove State Police	
68G02 - Bedford State Police	68R05 - Gibson State Police	
68G03 - Huntingdon State Police	68S00 - Rockview State Police	
68G04 - Lewistown State Police	68S01 - Rockview State Police	
68G05 - Mcconnellsburg State Police	68S02 - Pa State Police	
68G07 - Rockview State Police	68S03 - Milton State Police	
68G08 - Philipsburg State Police	68S04 - Meadville State Police	
68H00 - Troop H Headquarters	68S05 - Mercer State Police	
68H01 - Harrisburg State Police	68S06 - Washington State Police	
68H02 - Carlisle State Police	68S07 - Dunmore State Police	
68H03 - Chambersburg State Police	68S08 - Hazleton State Police	
68H04 - Elizabethville State Police	68S09 - Swiftwater State Police	