



New York City Housing Authority

Betances IV (Map 1 of 3)

80 40 0 80 Feet



Legend

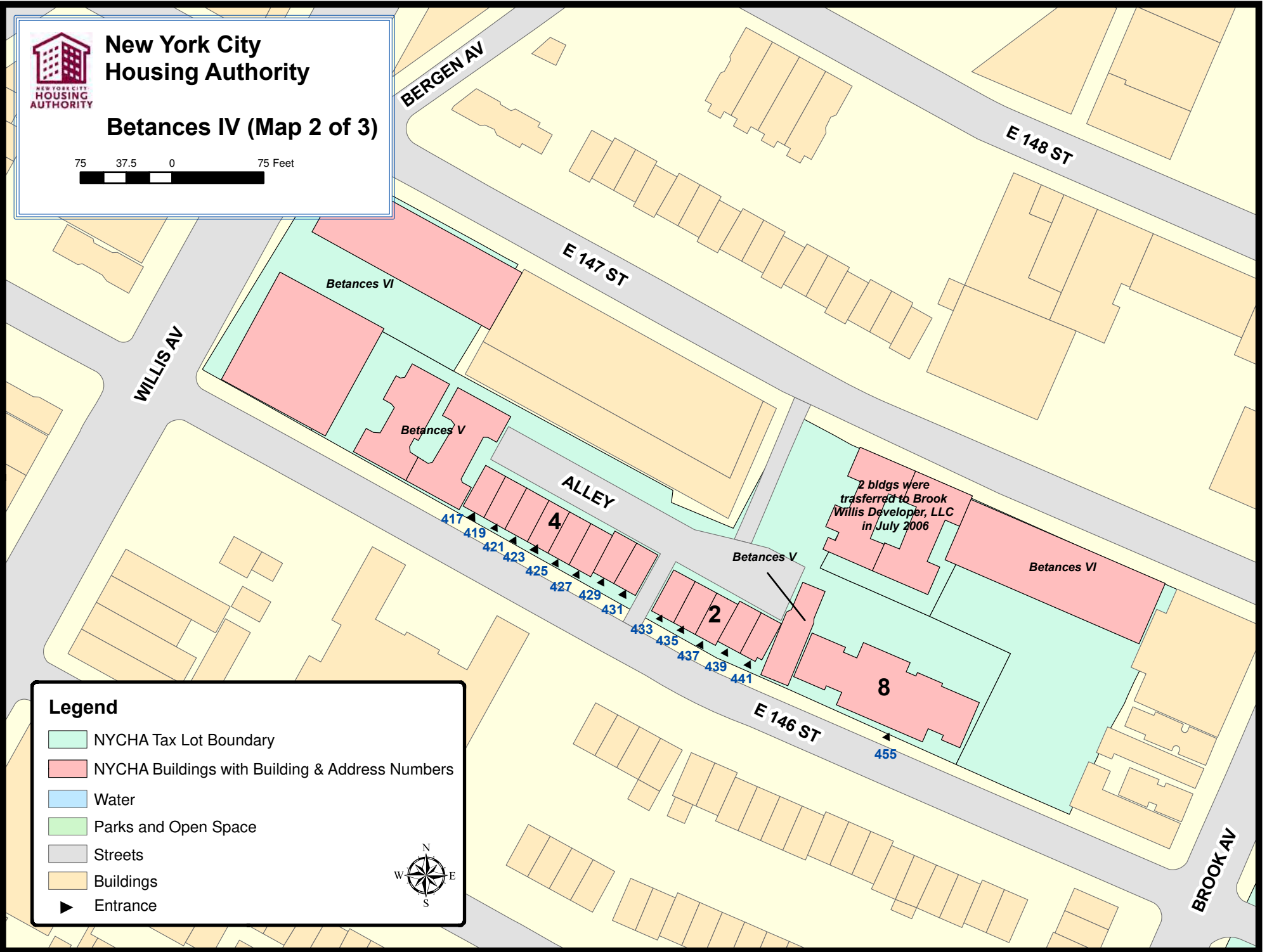

- NYCHA Tax Lot Boundary
- NYCHA Buildings with Building & Address Numbers
- Water
- Parks and Open Space
- Streets
- Buildings
- Entrance





New York City Housing Authority

Betances IV (Map 2 of 3)



Legend

- NYCHA Tax Lot Boundary
- NYCHA Buildings with Building & Address Numbers
- Water
- Parks and Open Space
- Streets
- Buildings
- Entrance



2 bldgs were transferred to Brook Willis Developer, LLC in July 2006

4

2

8

417

419

421

423

425

427

429

431

433

435

437

439

441

455

Betances VI

Betances V

Betances V

Betances VI

BERGEN AV

E 148 ST

E 147 ST

WILLIS AV

ALLEY


E 146 ST

BROOK AV



New York City Housing Authority

Betances IV (Map 3 of 3)



WILLIS AV

E 144 ST

E 145 ST

E 143 ST

E 142 ST

BROOK AV

Bldg was transferred to Brook Willis, LLC in July 2006

480

1

Betances I

Legend

- NYCHA Tax Lot Boundary
- NYCHA Buildings with Building & Address Numbers
- Water
- Parks and Open Space
- Streets
- Buildings
- Entrance



BETANCES IV
(Map 3 of 3)

BLDG#	BIN #	M	SH#	ADDRESS	ZIP CODE	BLOCK	LOT	AMP#	FACILITY
1	2000433	M	047	480 EAST 143RD STREET	10454	2287	135	NY005012110	BOILER
1	2000433		047	490 EAST 143RD STREET	10454	2287	135	NY005012110	HEAD START CENTER

BETANCES IV
(Map 2 of 3)

BLDG#	BIN #	M	SH#	ADDRESS	ZIP CODE	BLOCK	LOT	AMP#	FACILITY
2	2091087	M	039	433 EAST 146TH STREET	10455	2291	23	NY005012110	
2	2091087	M	040	435 EAST 146TH STREET	10455	2291	23	NY005012110	
2	2091088	M	041	437 EAST 146TH STREET	10455	2291	23	NY005012110	
2	2091089	M	042	439 EAST 146TH STREET	10455	2291	23	NY005012110	
2	2091090	M	043	441 EAST 146TH STREET	10455	2291	23	NY005012110	
4	2091071	M	031	417 EAST 146TH STREET	10455	2291	23	NY005012110	
4	2091072	M	032	419 EAST 146TH STREET	10455	2291	23	NY005012110	
4	2091073	M	033	421 EAST 146TH STREET	10455	2291	23	NY005012110	
4	2091074	M	034	423 EAST 146TH STREET	10455	2291	23	NY005012110	
4	2091075	M	035	425 EAST 146TH STREET	10455	2291	23	NY005012110	
4	2091076	M	036	427 EAST 146TH STREET	10455	2291	23	NY005012110	
4	2091077	M	037	429 EAST 146TH STREET	10455	2291	23	NY005012110	
4	2091086	M	038	431 EAST 146TH STREET	10455	2291	23	NY005012110	
8	2000513	M	045	455 EAST 146TH STREET	10455	2291	50	NY005012110	BOILER

BETANCES IV
(Map 1 of 3)

BLDG#	BIN #	M	SH#	ADDRESS	ZIP CODE	BLOCK	LOT	AMP#	FACILITY
3	2000103	M	020	511 EAST 146TH STREET	10455	2272	5	NY005012110	
3	2000103		020	513 EAST 146TH STREET	10455	2272	5	NY005012110	
5	2090713		023	527 EAST 146TH STREET	10455	2272	5	NY005012110	
5	2093912		023	537 EAST 146TH STREET	10455	2272	38	NY005012110	DEVELOPMENT MANAGEMENT OFFICE
5	2093912	M	023	545 EAST 146TH STREET	10455	2272	38	NY005012110	
5	2093912		023	547 EAST 146TH STREET	10455	2272	38	NY005012110	
6	2090711	M	024	510 EAST 146TH STREET	10455	2272	5	NY005012110	
6	2090711		024	512 EAST 146TH STREET	10455	2272	5	NY005012110	BOILER
7	2090711		025	528 EAST 146TH STREET	10455	2272	5	NY005012110	DAY CARE CENTER
7	2093913	M	025	530 EAST 146TH STREET	10455	2272	38	NY005012110	

NOTE:
 BLDG# = Building #
 SH# = Stairhall # (Account # for FHA)
 M = Residential Mailing Address
 BIN# = Building Identification Number
 AMP# = Abbreviation for Asset Management Project (AMP) Numbers

Revised as of 03/31/2011